Schlumberger

GEOFRAME
PROCESSED
INTERPRETATION

Dog Leg Severity Computation

*A Mark of Schlumberger

Using the following logs: GPIT

COMPANY:
WELL: Glenaire-1 ST1
FIELD: Exploration

Victoria
COUNTRY: Australia
Date Logged: 26-Sep-06 Date Processed: 27-Sep-06
Well Location:

Elevations: KB: DF: GL:

API Number: Job Number:

FOLD HERE The well name, location and borehole reference data were furnished by the customer.

All interpretations are opinions based on inferences from electrical or other measurements and we cannot, and do not guarantee the accuracy or correctness of any interpretation, and we shall not, except in the case of gross or willful negligence on our part, be liable or responsible for any loss, costs, damages or expenses incurred or sustained by anyone resulting from any interpretations made by any of our officers, agents or employees. These interpretations are also subject to Clause 4 of our General Terms and Conditions as set out in our current Price Schedule.

Field Recording:	Location:	Software Version	GF 4.2 DC2 Engineer:
Office Recording:	ICS Center:	Baseline:	Log Analyst: A. Datey

Mud and Borehole Measurements:

Rm @ Measured Temperature:	@	BHT:	Bitsize: 6in
Rmf @ Measured Temperature:	@	Type Fluid in Hole:	
Rmc @ Measured Temperature:	@	Mud Density:	

Remarks:
Dog Leg Severity computed using GPIT Data from FMS Log.
Log presented with MWD and GPIT data.

DEVI FMS Log

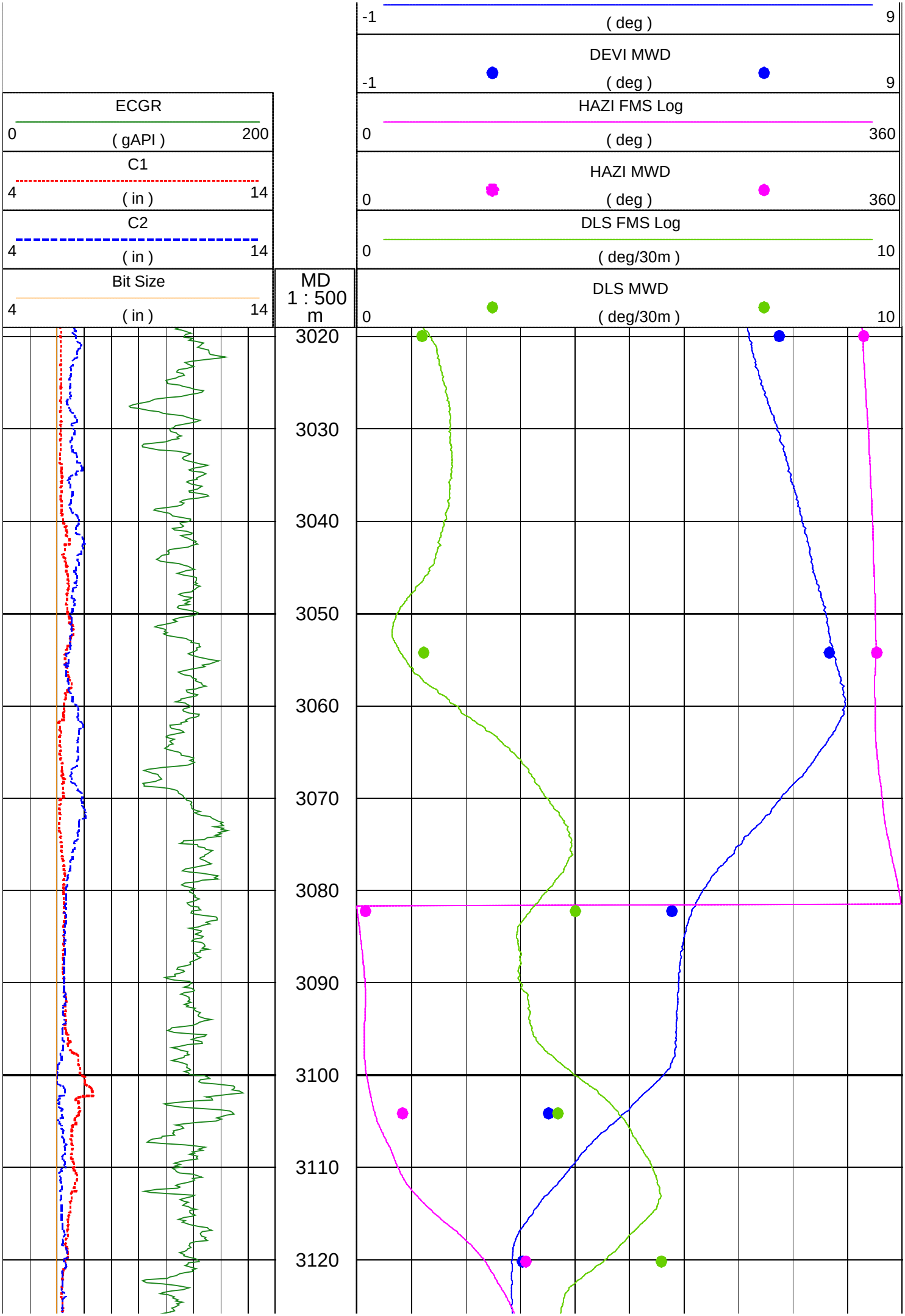
ECGR
0
(gAPI)
200
C1
4
(in)
14
C2
4
(in)
14
Bit Size
4
(in)
14
MD
1 : 500
m
3020
3030
3040
3050
3060
3070
3080
3090
3100
3110
3120
-1
(deg)
9
DEVI MWD
-1
(deg)
9
HAZI FMS Log
0
(deg)
360
HAZI MWD
0
(deg)
360
DLS FMS Log
0
(deg/30m)
10
DLS MWD
0
(deg/30m)
10

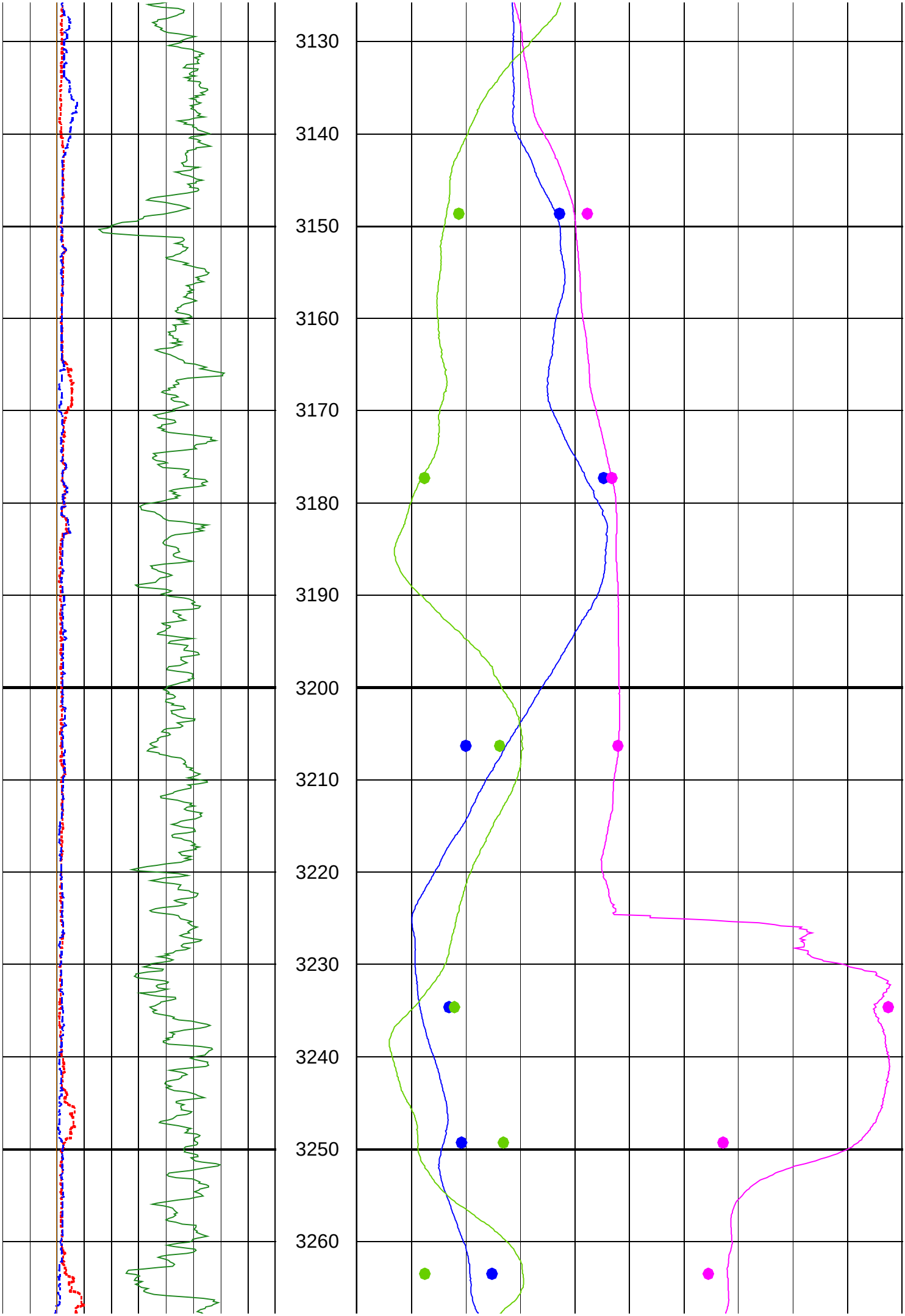
3130
3140
3150
3160
3170
3180
3190
3200
3210
3220
3230
3240
3250
3260

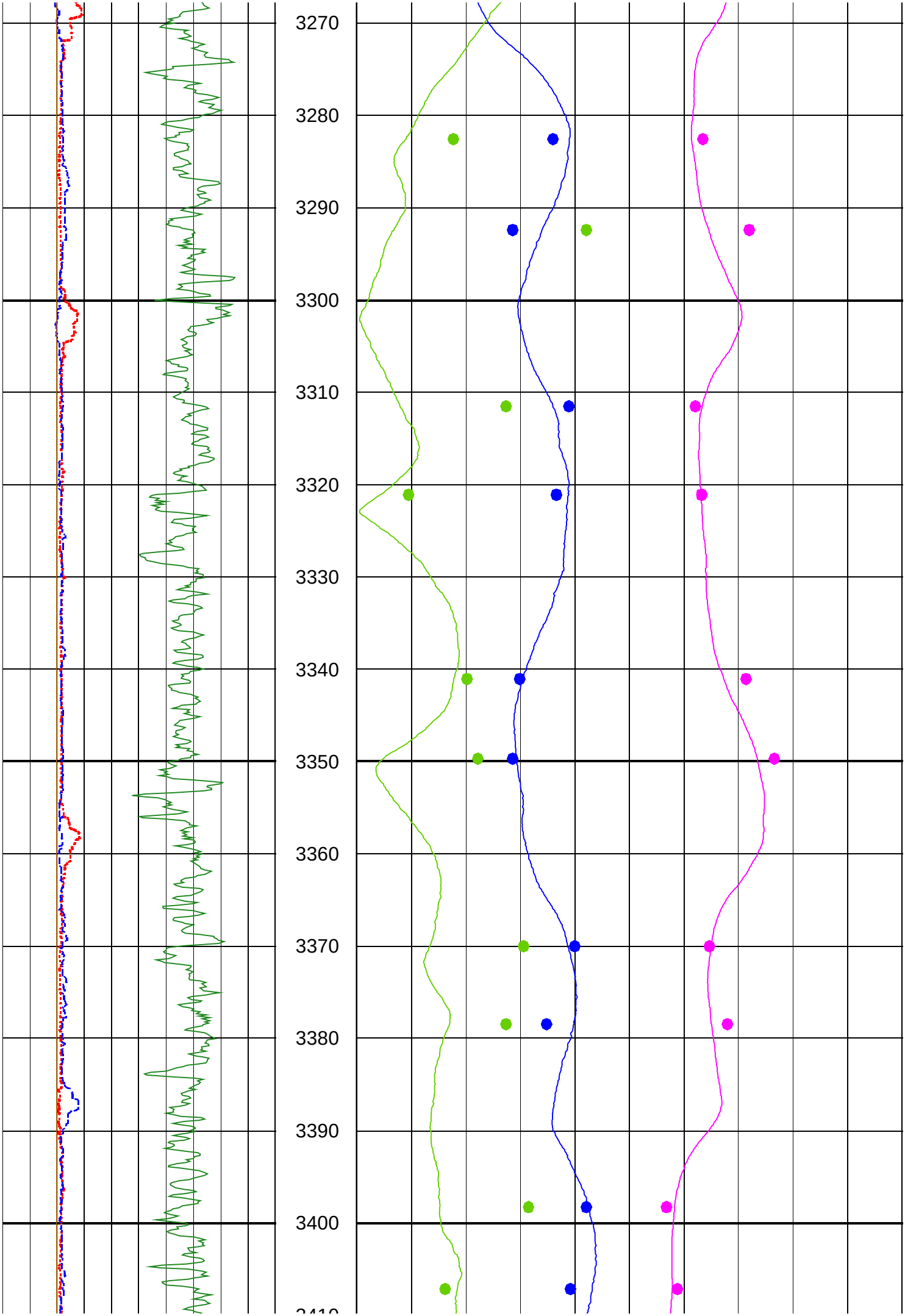
3270
3280
3290
3300
3310
3320
3330
3340
3350
3360
3370
3380
3390
3400

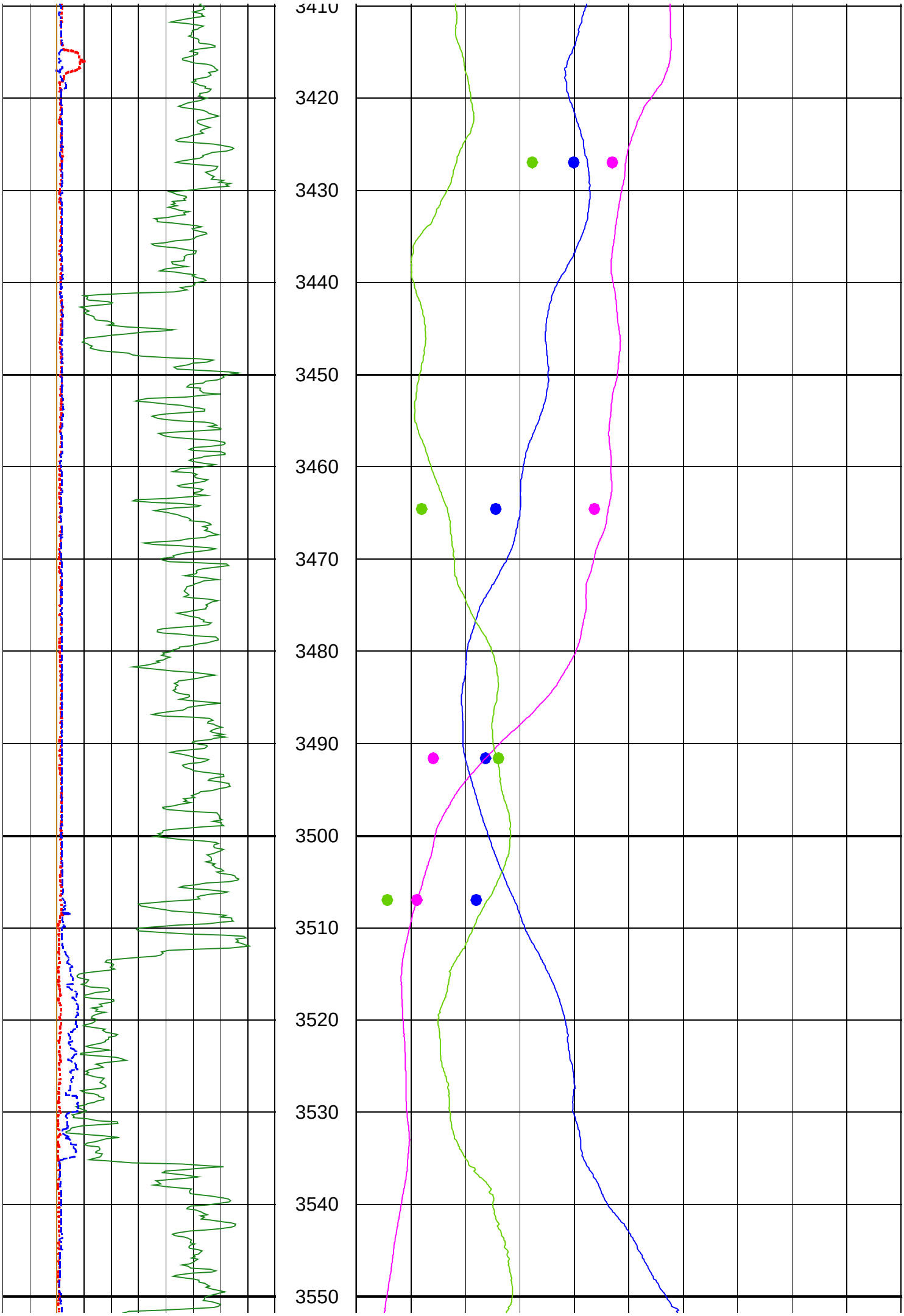
3410
3420
3430
3440
3450
3460
3470
3480
3490
3500
3510
3520
3530
3540
3550

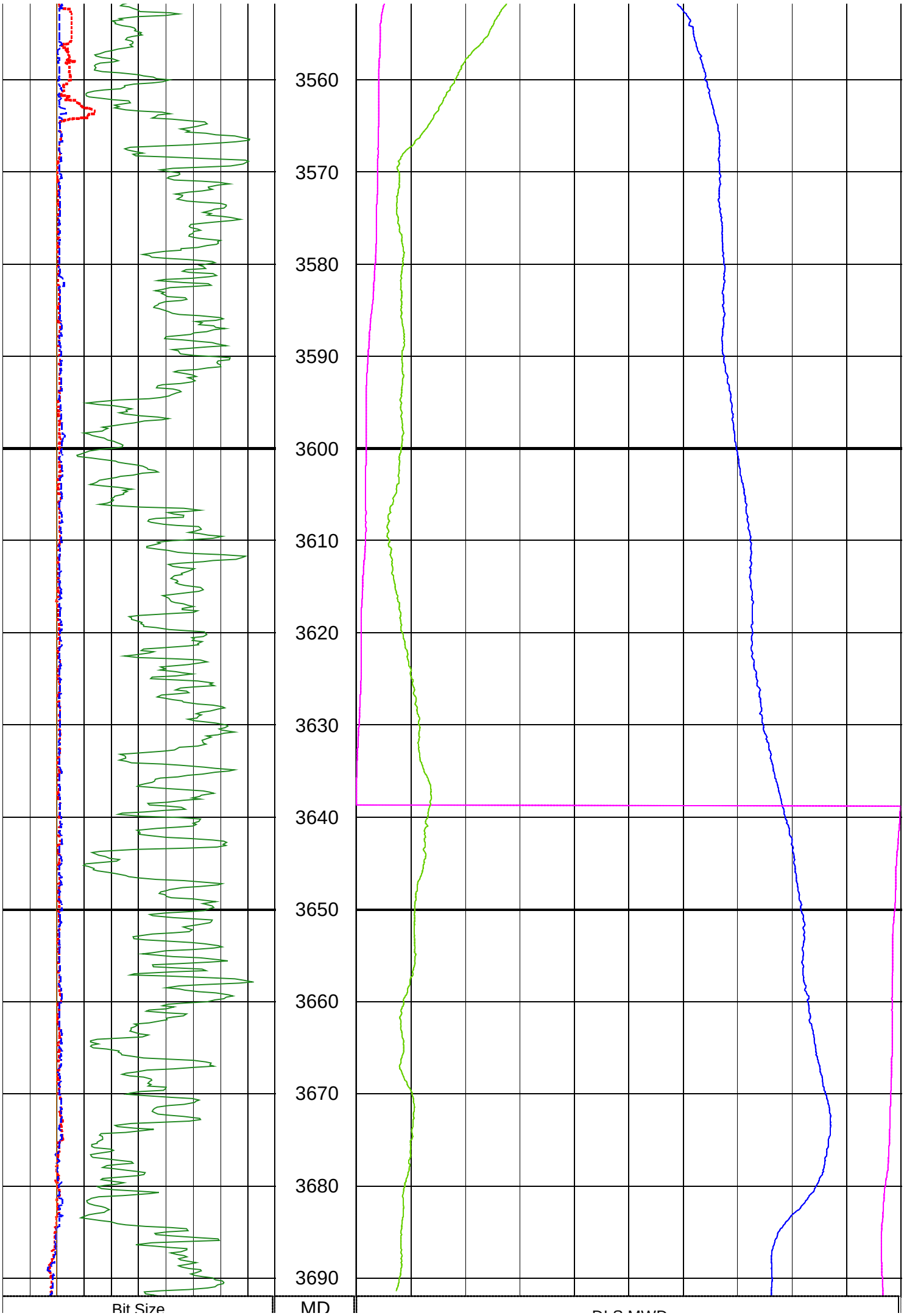
3560
3570
3580
3590
3600
3610
3620
3630
3640
3650
3660
3670
3680
3690
Bit Size
MD

Bit Size	MD 1 : 500 m	DLS MWD
4 (in) 14		0 (deg/30m) 10
C2 4 (in) 14		DLS FMS Log 0 (deg/30m) 10
C1 4 (in) 14		HAZI MWD 0 (deg) 360
ECGR 0 (gAPI) 200		HAZI FMS Log 0 (deg) 360
		DEVI MWD -1 (deg) 9
		DEVI FMS Log -1 (deg) 9