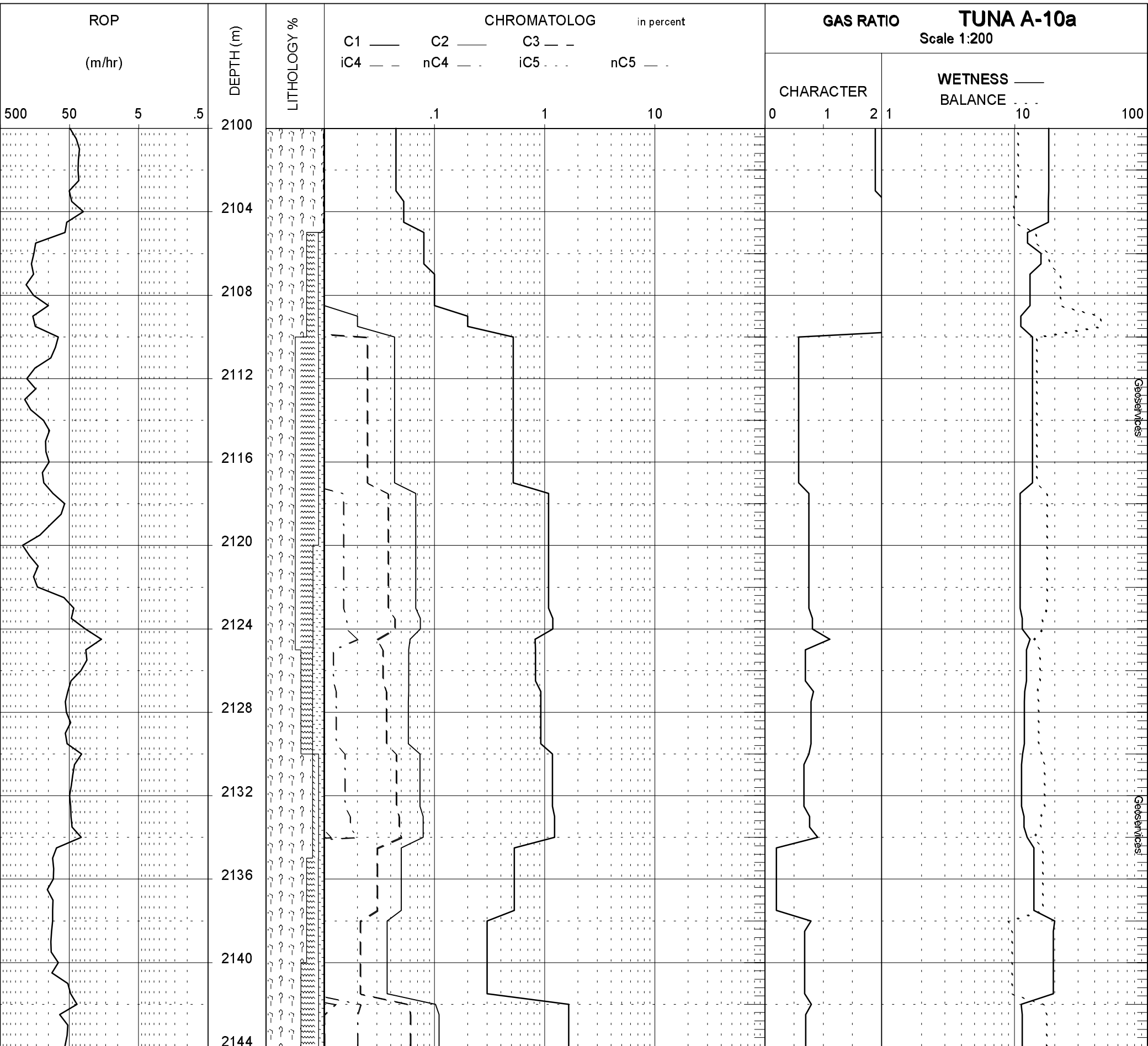
ROP
(m/hr)
500
50
5
.5
DEPTH (m)
2100
2104
2108
2112
2116
2120
2124
2128
2132
2136
2140
2144
LITHOLOGY %
CHROMATOLOG
in percent
C1
C2
C3
iC4
nC4
iC5
nC5
.1
1
10
GAS RATIO
TUNA A-10a
Scale 1:200
CHARACTER
0
1
2
WETNESS
BALANCE
1
10
100
Geoservices
Geoservices

Geoservices
Geoservices
Geoservices
2148
2152
2156
2160
2164
2168
2172
2176
2180
2184
2188
2192
2196
2200
2204

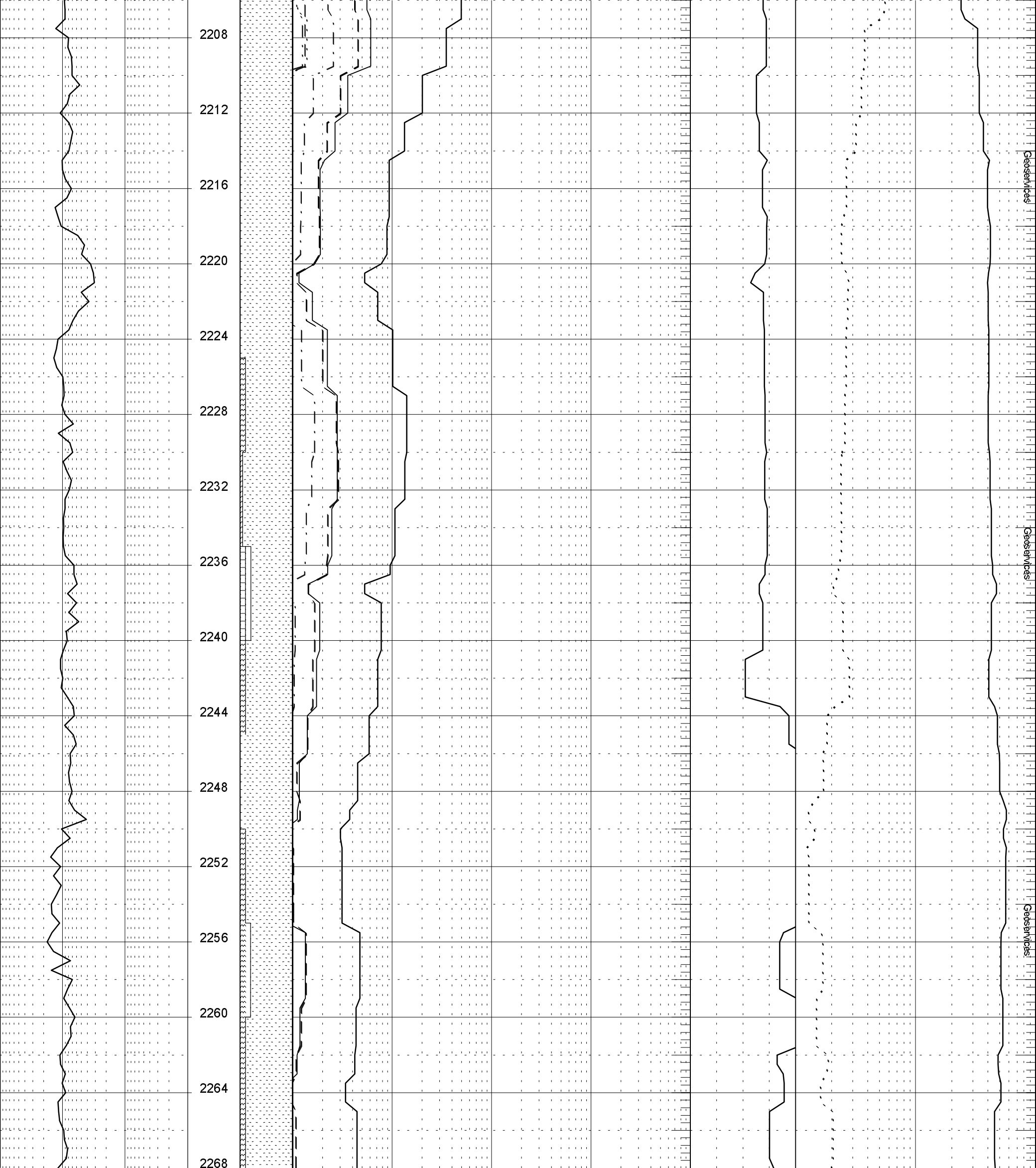
2208
2212
2216
2220
2224
2228
2232
2236
2240
2244
2248
2252
2256
2260
2264
2268
Geoservices
Geoservices
Geoservices

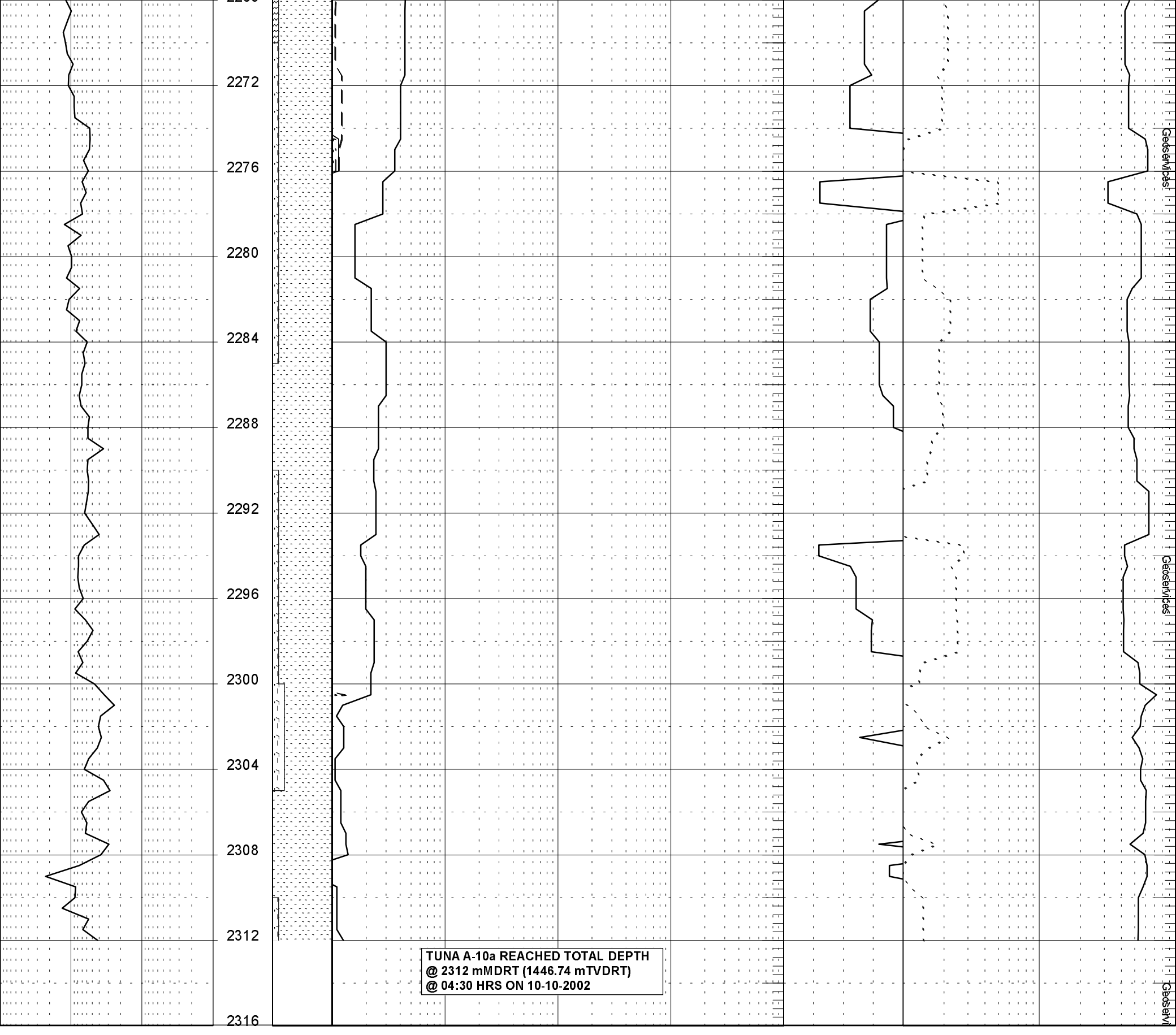
2272
2276
2280
2284
2288
2292
2296
2300
2304
2308
2312
2316
TUNA A-10a REACHED TOTAL DEPTH
@ 2312 mMDRT (1446.74 mTVDRT)
@ 04:30 HRS ON 10-10-2002
Geoservices
Geoservices
Geoservi