DEPT. NAT. RES & ENV
PE600078

ENCLOSURE 1

BHP Petroleum

Wireline Log Interpretation

Reservoir
Evaluation
Group

Optout.plt

Well : Eric The Red-1
Company : BHPP
Field : Exploration
Permit : VIC/P31
State : Victoria

Location: Seismic Line OH91-186 SP 1188

Lat: 039° 00' 45.44"S, Long: 143° 10' 51.54"E

SCALE
1 : 200

Permanent Datum MSL Elev. 0.0m
Log measured from RT, 25.0m above permanent datum
Drilling measured from RT

Sea Bed
-75.0m

Suite #1 Logged	21st February 1993
Suite #2 Logged	26th February 1993
Top Bottom	1020.0 m 1810.0 m
Rm (ohmm) @ 20 degC Rmf (ohmm) @ 19 degC Rmc (ohmm) @ 19 degC	0.114 0.104 0.132
BHT deg.C	77.8 @ 1840.0 m
Input Log Curves	DT, RHOB, TNPH, GR RT, RXO, CALIPER
REMARKS	PEF Barite affected, Not used
	Refer report for more detail
Petropysicist	C.M. Yacopetti

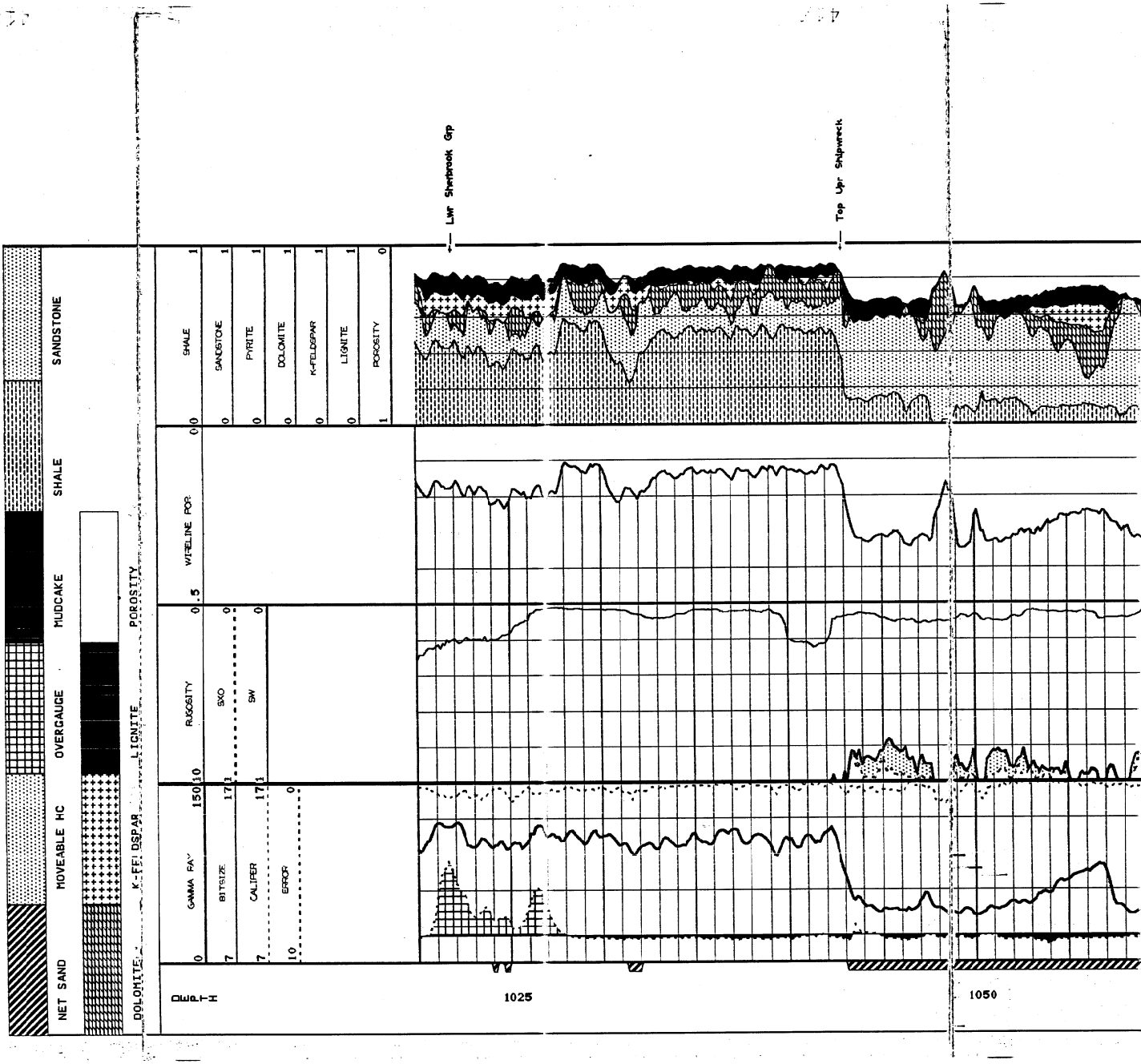

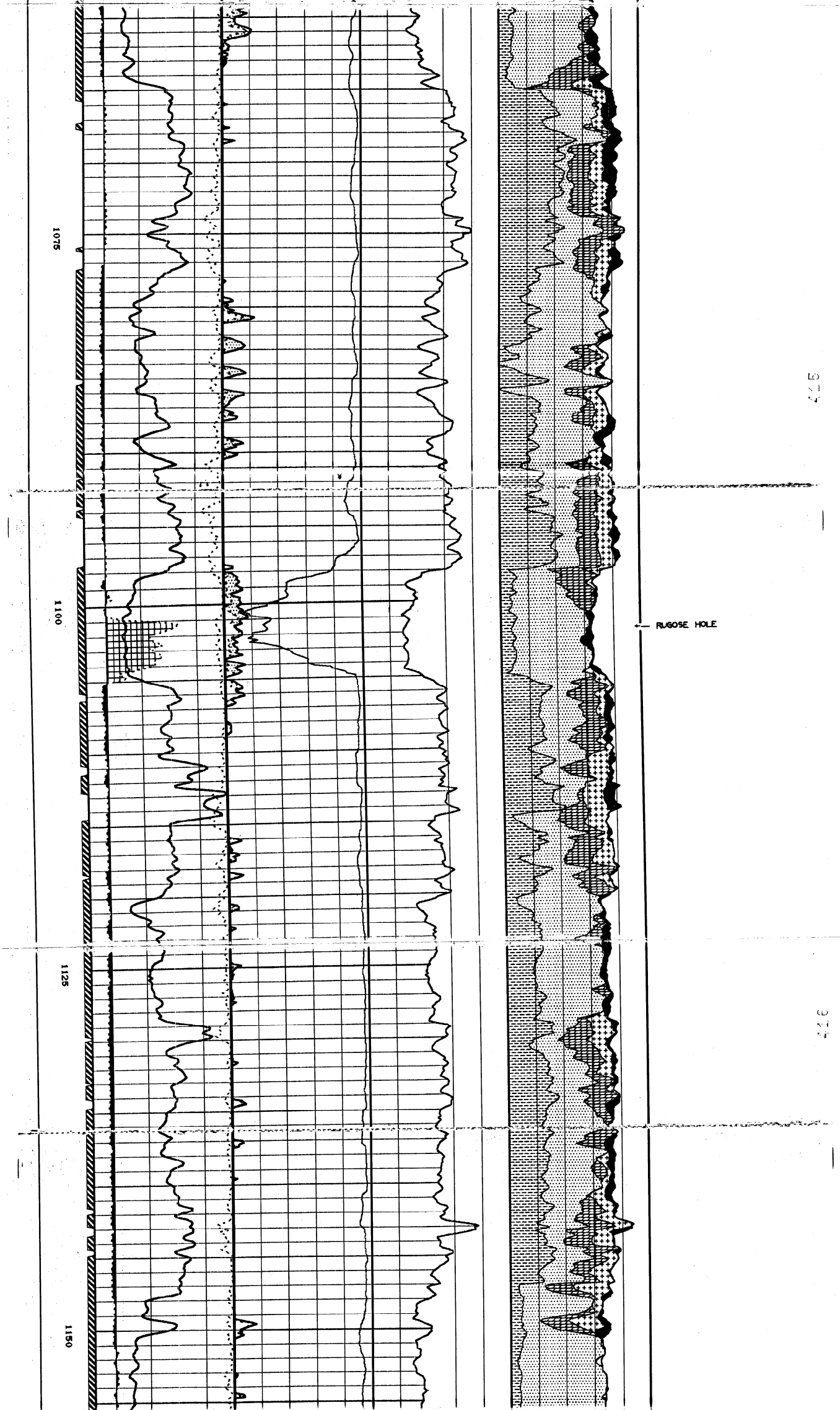

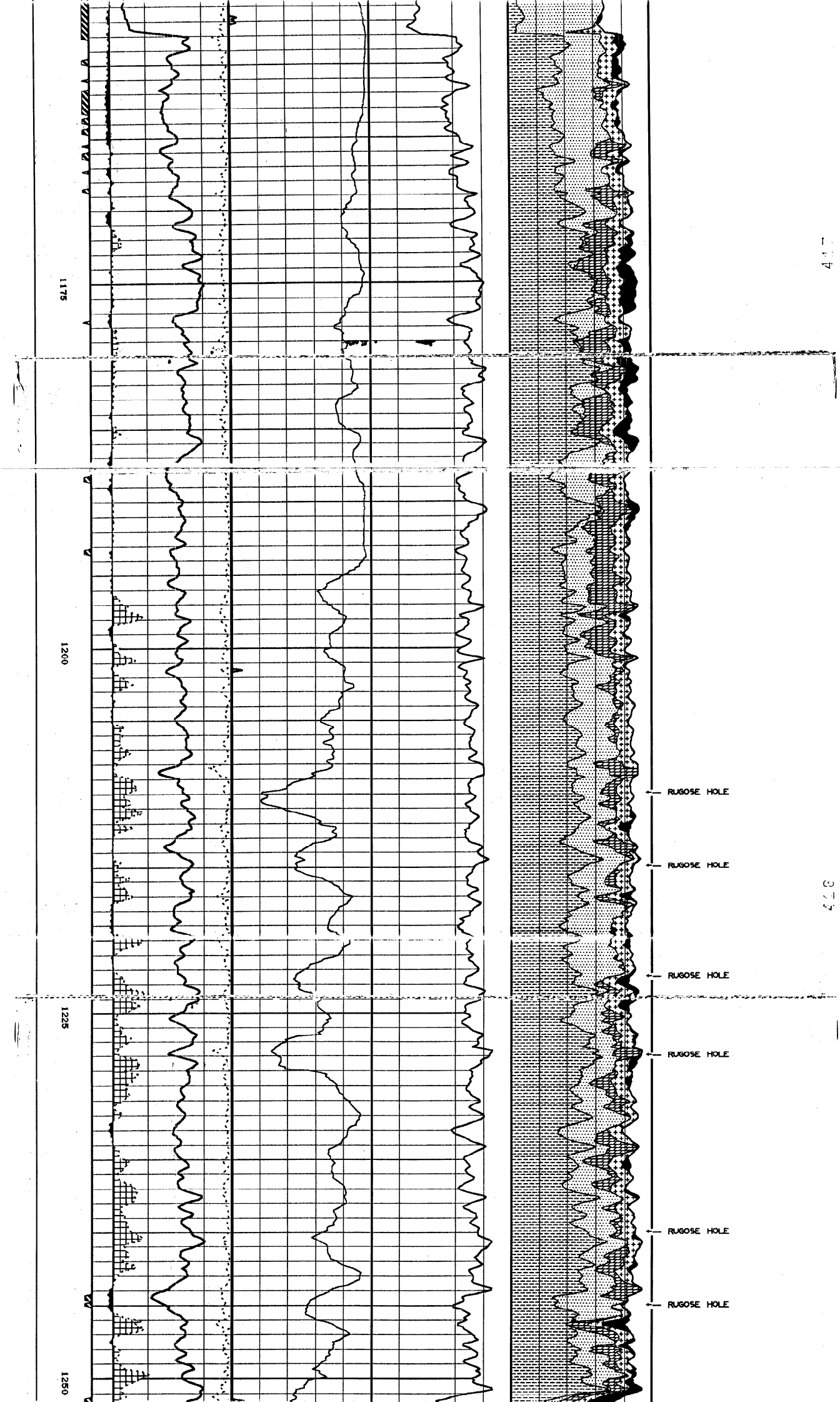

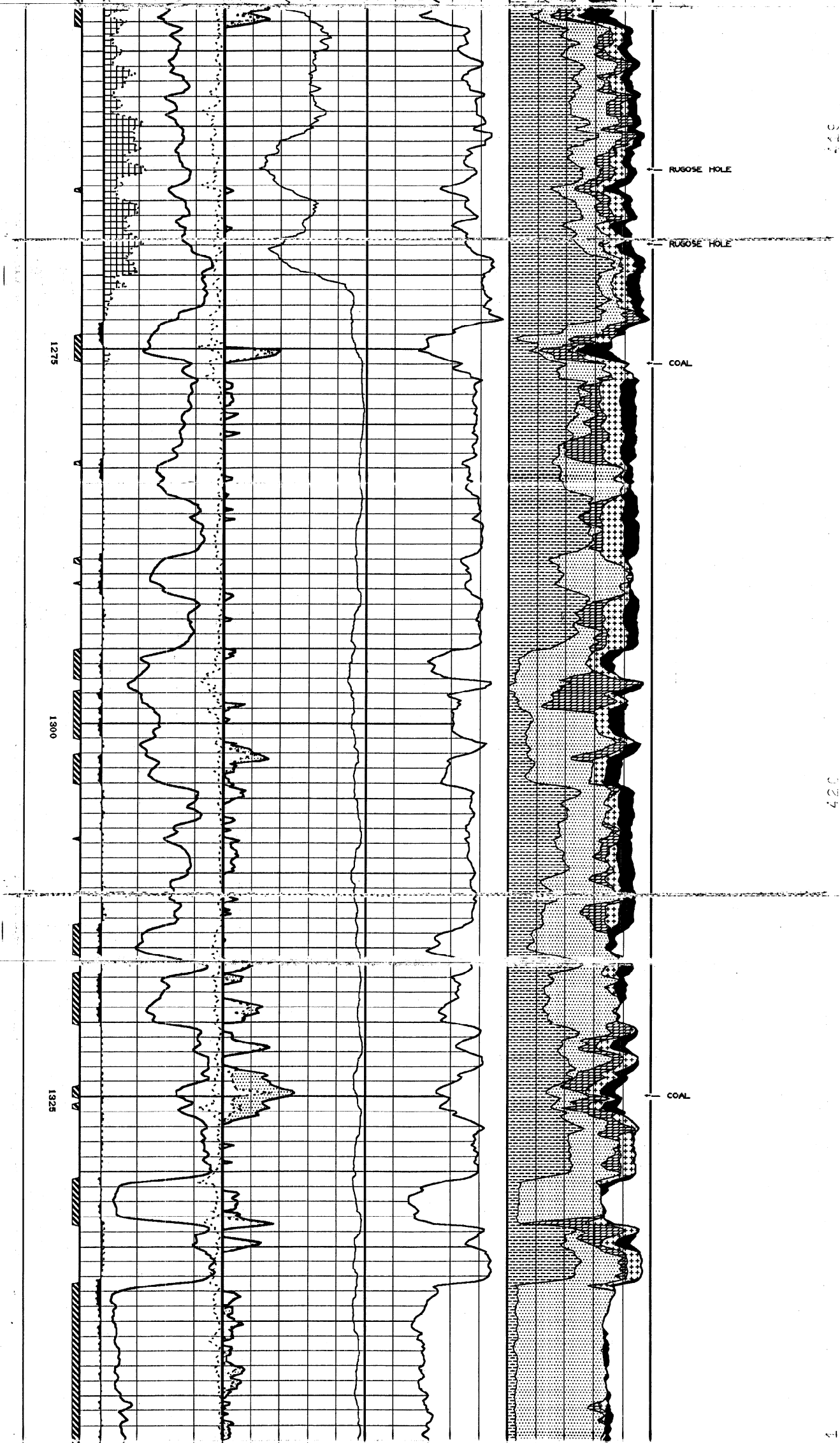

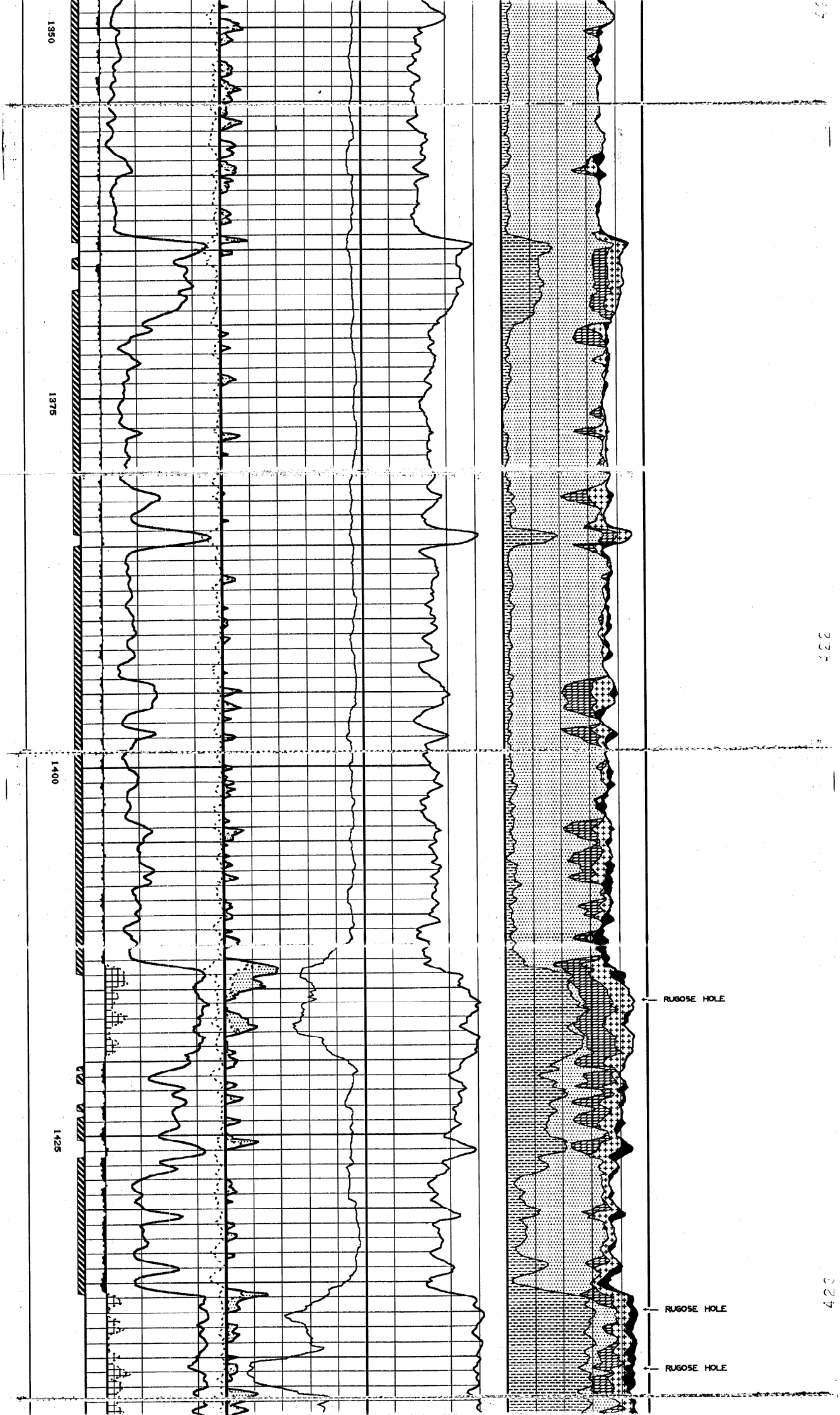

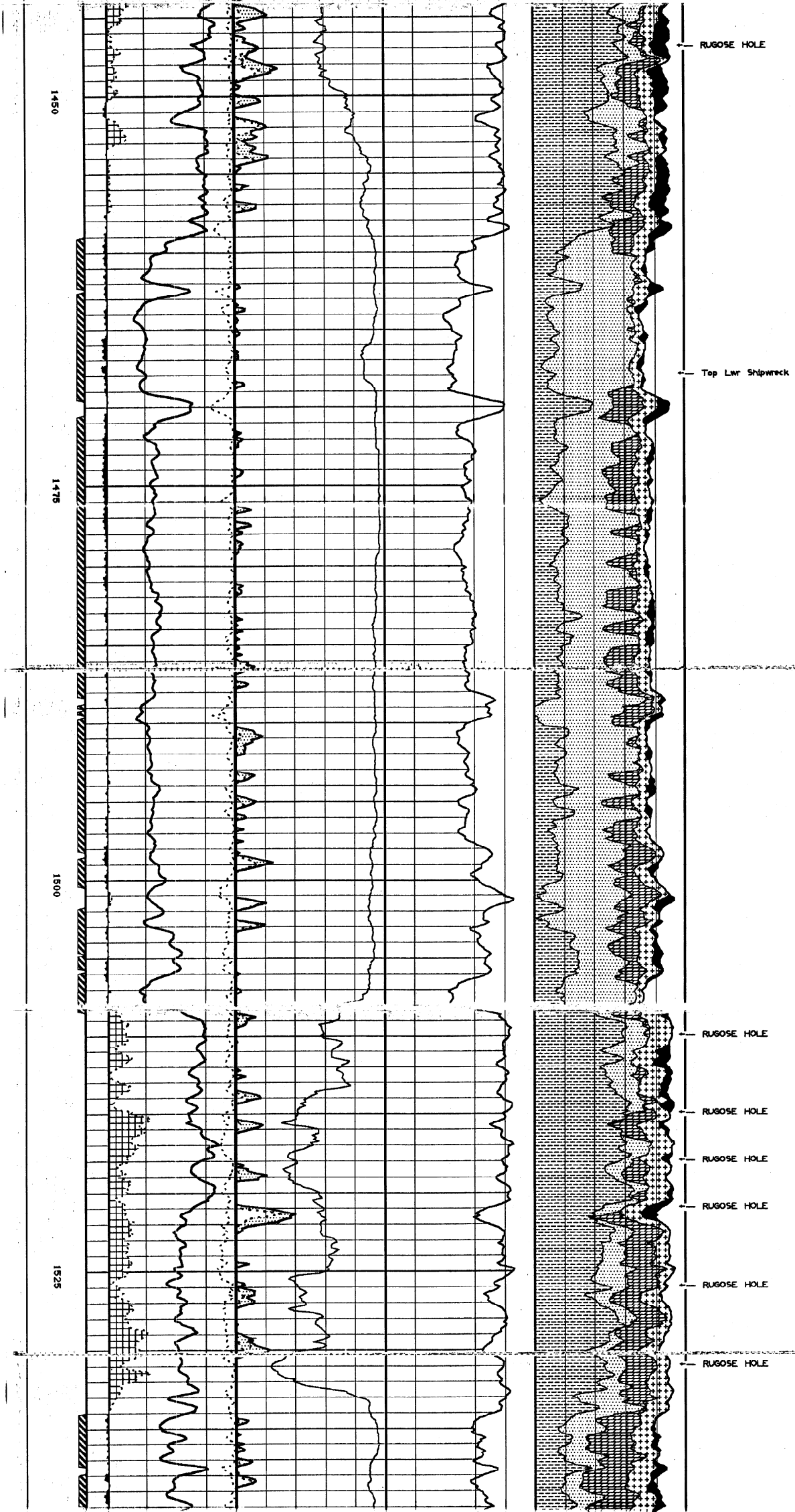

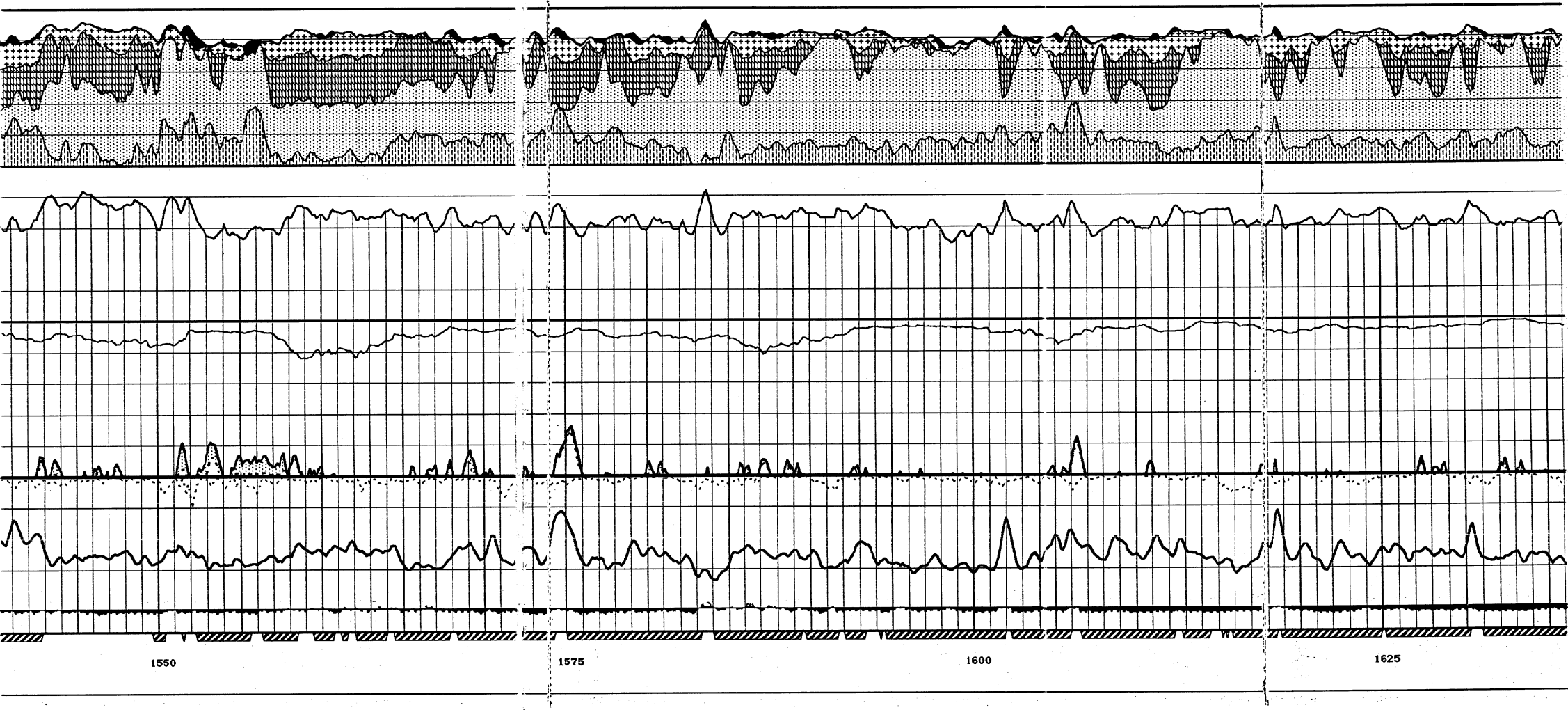

428

429

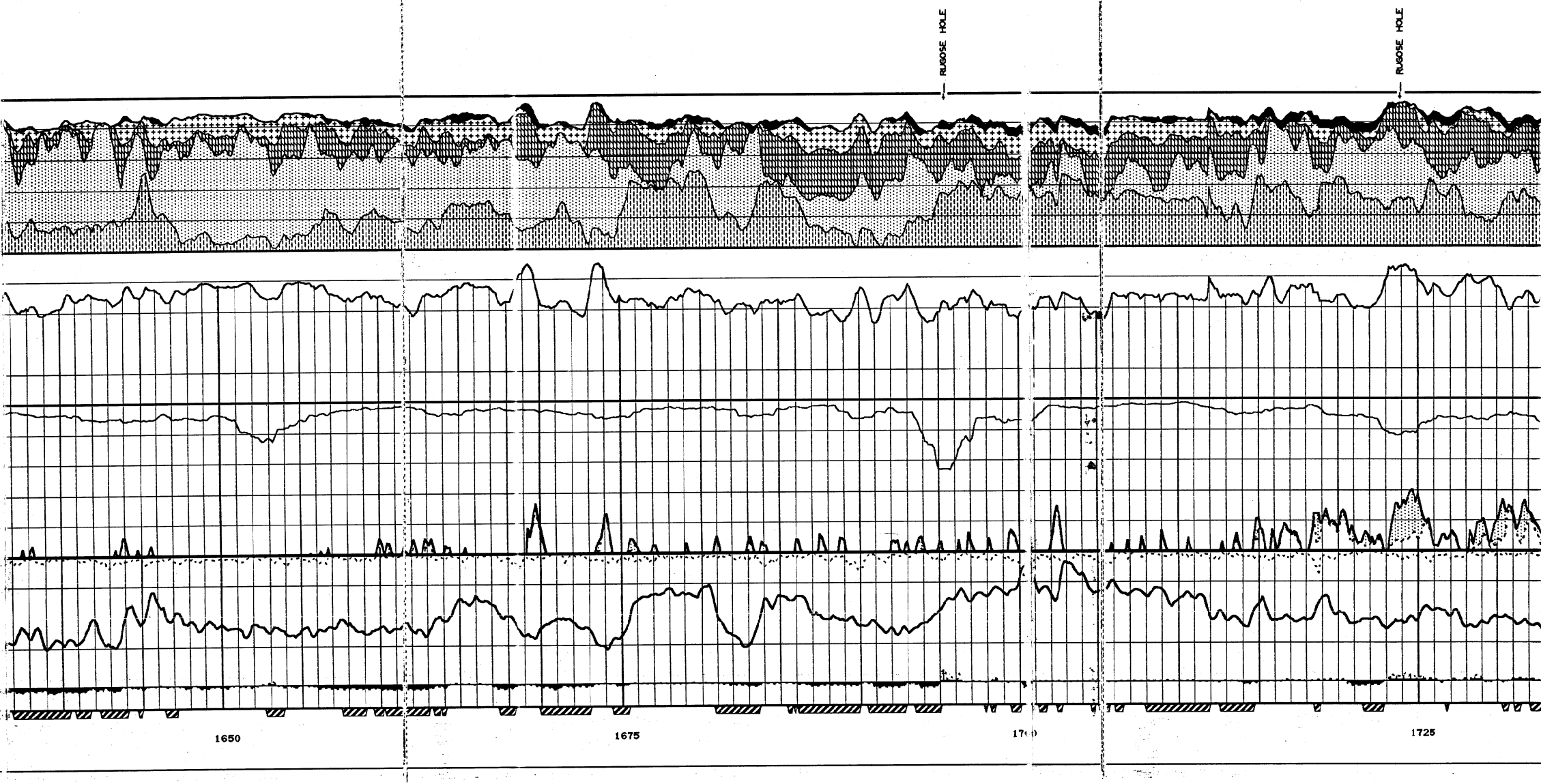



WELL : ERIC THE RED-1

SUMMARY OF RESULTS

```
                         CUT OFFS USED

              Porosity           >=  0.150
              Vshale             <=  0.330
              Water Saturation   <=  1.000


 --------------------------------------------------------------------------------------
     ZONE              DEPTH MD             GROSS   NET   N/G   POR    SW   E.P.C.  E.H.C.
                                                                             (m)     (m)
 --------------------------------------------------------------------------------------

 SHERB. & SHIP.   1020.000 - 1075.000       55.0  24.5   45.   28.   91.    6.89    0.59
 UPR SHIPWRECK    1075.000 - 1275.000      200.0  79.9   40.   25.   95.   20.12    1.07
 LWR+UPR SHIP.    1275.000 - 1675.000      400.0 250.4   63.   22.   97.   55.38    1.75
 SHIP. & OTWAY    1675.000 - 1810.000      135.0  43.2   32.   18.   92.    7.81    0.63

 SHERBROOK GRP    1020.000 - 1043.000       23.0   1.4    6.   20.  100.    0.28    0.00
 UPR SHIPWRECK    1043.000 - 1468.000      425.0 216.2   51.   26.   95.   55.50    2.85
 LWR SHIPWRECK    1468.000 - 1748.000      280.0 168.3   60.   19.   97.   32.45    0.83
 OTWAY GROUP      1748.000 - 1810.000       62.0  12.1   20.   16.   82.    1.96    0.35
 --------------------------------------------------------------------------------------


      N.B. *** All thicknesses are calculated using data recorded along hole. ***
```