

Cultus Petroleum NL

DEPT. NAT. RES & ENV



PE900832

PPL1

OTWAY BASIN, VICTORIA

**SKULL CREEK-1
WELL COMPLETION REPORT**

(W1153)

submitted by R. Jason

August, 1997

PETROLEUM DIVISION

31 OCT 1997

Cultus Petroleum NL

PPL1

OTWAY BASIN, VICTORIA

SKULL CREEK-1
WELL COMPLETION REPORT

submitted by R. Jason

August, 1997

CONTENTS

<u>PART 1</u>	<u>Page No.</u>
1. INTRODUCTION	1
1.1 Well Data Card	3
2.0 GEOLOGICAL DATA	5
2.1 Lithological Descriptions	8
2.3 Hydrocarbon Indications	14
2.3 Log Analysis	14
2.4 Structural History	20
3.0 OPERATIONAL INFORMATION	23
3.1 Well Location Survey	23
3.2 Drilling Summary	25
3.3 Drilling Fluid Summary	27
3.4 Casing and Cementing Details	28
3.5 Bit History	28
3.6 Time Analysis	29
4.0 FORMATION SAMPLING AND TESTING	30
4.1 Cuttings	30
4.2 Cores	30
4.3 Sidewall Cores	30
4.4 Drill Stem Testing	30
4.5 Wireline Formation Testing	31
4.6 Palynology	32
5.0 LOGGING AND SURVEYS	32
5.1 Mudlogging	32
5.2 Wireline	32
5.3 Deviation Survey	34
5.4 Velocity Survey	34

TABLES

	<i>Page</i>
1. Well Card	3
2. Formation Tops and Thicknesses	5
3.. Hydrocarbon Show Summary	14
4. Bottom Hole Temperature Extrapolation	15
5. Bit Record	28
6. RFT Results	31
7. Wireline Logging Tables	33
8. Mud Properties While Logging	33
9. TOTCO Deviation Surveys	34

FIGURES

	<i>Page</i>
1. Skull Creek-1 Location Map	2
2. Offshore - Onshore Operational Stratigraphic Chart	6
3. Predicted verses Actual	7
4. Seismic Line 9490 - Waarre 3D	21
5. TWT Structure On Top Waarre Fm.	22
6. Surface Elevation Plan	24
7. Skull Creek-1 Drilling Progress Chart	29

APPENDICES

1. Rig Specifications
2. Drilling Fluid Recap
3. Daily Drilling Reports
4. Daily Geological Reports
5. Cuttings Descriptions
6. Palynology of Skull Creek-1
7. Velocity Survey
8. Casing and Cementing Reports

PART 2

DST & RFT Interpretation and Analysis

ENCLOSURES

1	Composite Log	1:500
2	Formation Evaluation Log (Mud Log)	1:500
3	Waarre Formation - Stratigraphic Correlation	1:750
4	Log Analysis - Waarre Formation	1:500
5	Log Analysis - Eumeralla Formation	1:500

INTRODUCTION

Skull Creek-1 is located onshore in the Port Campbell Embayment in the eastern part of the Otway Basin. The Otway Basin is a northwest to southeast trending sedimentary basin which formed primarily due to extension along the southern margin of Australia during the Late Jurassic - Early Cretaceous. The well is located in production license PPL1, onshore Victoria, approximately 200km west of Melbourne (Figure 1).

Skull Creek-1 was the final well in a three well exploration programme planned for the first half of 1996. This programme was the first for GFE Resources as part of the new parent company Cultus Petroleum NL. Basin Oil, a wholly owned subsidiary of Cultus, acquired PPL1 via an *in specie* distribution of GFE's assets on the 26th June, 1996.

The Skull Creek prospect is a seismically defined central horst fault block on the upthrown side of two major faults. The well was designed to test the presence of hydrocarbons in the sand reservoirs of the basal Upper Cretaceous Waarre Formation.

The well was spudded at 0200 on 19 May 1996 and reached a total depth of 1700mMD after 9 days at 0530 on 28 May 1996. The OD & E rig 30 was released at 1700 on 6 June 1996, 18.6 days after spud.

Skull Creek-1 intersected gas saturated sands in the main target Waarre Formation and in the underlying Eumeralla Formation. Seven DST's, conducted primarily from the Waarre Formation, produced a combined flow rate of 26 MMCFD of gas. Skull Creek-1 was cased and suspended as a gas producer.

PPL1

662500M E

670000M E

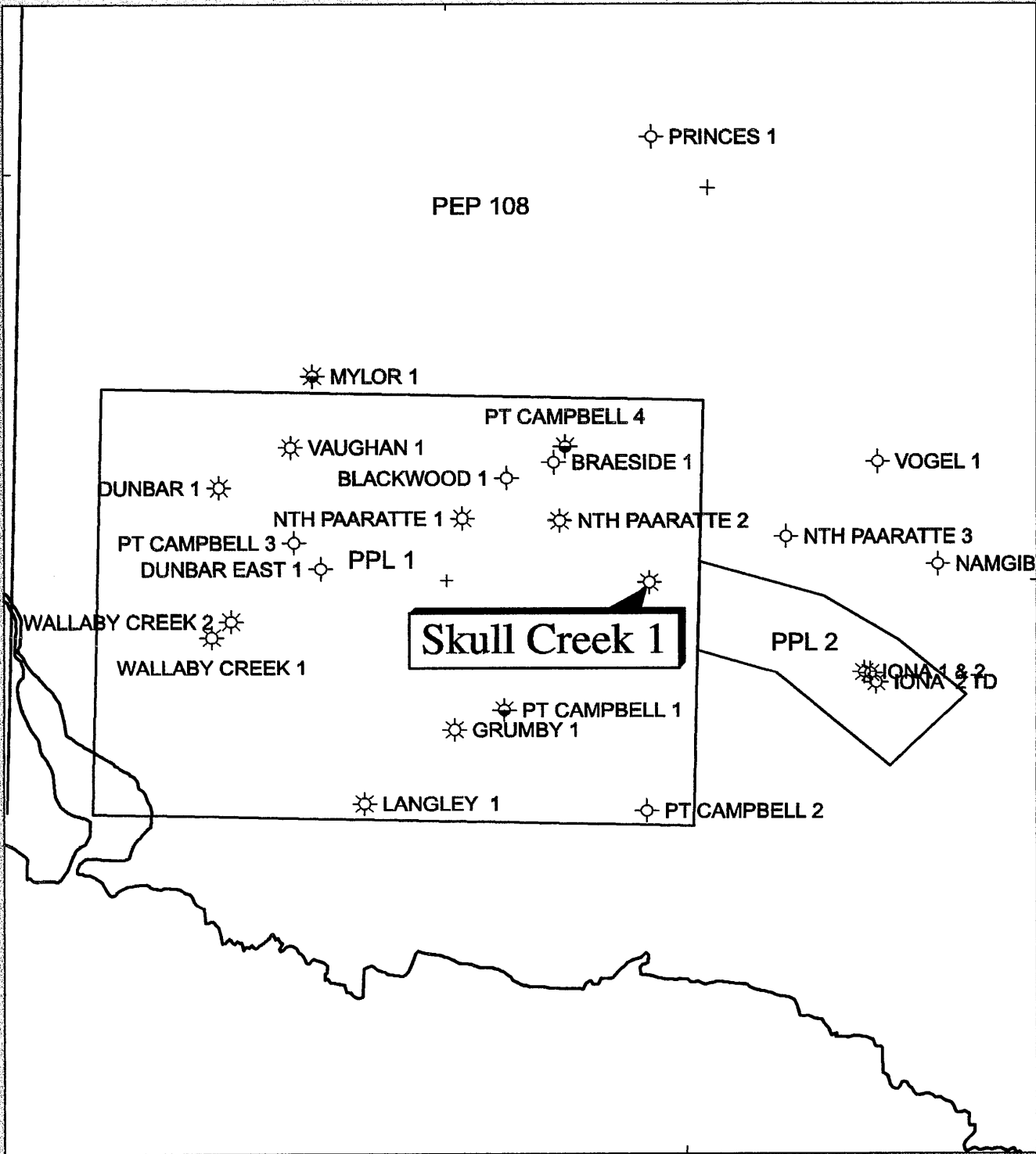
680000M E

38 30 00S

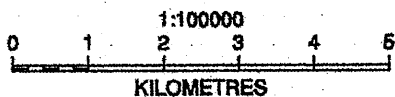
5740000M N

5730000M N

5720000M N



143 00 00E



UNIVERSAL TRANSVERSE MERCATOR PROJECTION
AUSTRALIAN NATIONAL SPHEROID
CENTRAL MERIDIAN 141 00 00E

Skull Creek 1
Location Map
Otway Basin
Victoria

FIGURE 1

1.1 Well Data Card

WELL: SKULL CREEK #1		SPUD: 0200 hours, 19-05-96		
WELL TYPE: EXPLORATION		TD REACHED: 0530 hours, 28-05-96		
BLOCK/LICENCE: PPL1 Otway Basin Victoria		RIG RELEASED: 1700 hours, 06-06-96		
RIG: ODE 30		COMPLETED:		
LATITUDE: 38 33' 42.4"		STATUS: Cased and Suspended Gas and Condensate discovery		
LONGITUDE: 142 59' 25.1"				
X coord: 673411 mE		TYPE COMPLETION:		
Y coord: 5 729 963 mN				
SEISMIC STATION: Waarre 3D Xline 2805 Inline 9465		TYPE STRUCTURE: Horst block		
ELEVATION GL: 88.6 m AHD		REMARKS:		
RT: 92.9 m				
TD: 1701.4 m MD (Logr Ext)				
1700.0 m MD (Driller)				
		CASING SIZE	SHOE DEPTH mRT	TYPE
		16"	9.0	
		9 5/8"	332.3	
		7"	1614.0	

AGE	FORMATION OR ZONE TOPS	DEPTH (m)		THICKNESS (metres)	HIGH (H) LOW (L)	Prelim. TWT (msec)
		LOGGERS MD	SUBSEA TVD			
TERTIARY	PORT CAMPBELL LIMESTONE	4.7	88.6	15.3	0	
TERTIARY	GELLBRAND MARL	20	72.9	209		
TERTIARY	CLIFTON FORMATION	229	-136.1	29	50.9m H	142.0
TERTIARY	NARRAWATURK MARL	258	-165.1	85		172.6
TERTIARY	MEPUNGA FORMATION	343	-250.1	52	14.9m H	261.0
TERTIARY	DILWYN FORMATION	395	-302.1	196	22.9m H	312.8
TERTIARY	PEMBER MUDSTONE	591	-498.1	84		479.0
TERTIARY	PEBBLE POINT FORMATION	675	-582.1	62.5	17.1m L	544.8
LATE CRETACEOUS	PAARATTE FORMATION	737.5	-644.6	360.1	19.6m L	580.1
LATE CRETACEOUS	SKULL CREEK MUDSTONE	1098	-1004.7	77.8		861.6
LATE CRETACEOUS	BELFAST MUDSTONE	1176	-1082.5	26.4	2.5m L	909.2
LATE CRETACEOUS	WAARRE FM: UNIT "C"	1202.5	-1108.9	19.4	75.1m H	932.5
LATE CRETACEOUS	WAARRE FM: UNIT "B"	1222	-1128.3	27		944.0
LATE CRETACEOUS	WAARRE FM: UNIT "A"	1249	-1155.3	23.4		963.2
EARLY CRETACEOUS	EUMERALLA FORMATION	1272.5	-1178.7		76.3m H	1252.0
	T.D. (LOGR. EXTRAP.)	1701.4	-1607.2			

LOG INTERPRETATION (Interval Averages)						PERFORATIONS (4 shots/ft)	
ZONE	INTERVAL m MD	THICKNESS	NP m	POR %	SW %	ZONE	INTERVAL m MD
Waarre C1 sand	1202.9 - 1213.5	10.6	10.6	24.1	12.4	Waarre Unit 'C'	1205 - 1212
Waarre C2 sand	1214.3 - 1221.3	7.0	6.3	22.9	23.1	Eumeralla '1400'	1402 - 1417
Waarre B1 sand	1230.7 - 1232.0	1.3	1.2	22.5	36.7		
Waarre B2 sand	1234.7 - 1236.9	2.2	2.2	26.9	38.2		
Waarre A sand	1249.2 - 1258.4	9.2	7.3	22.5	30.3		
No pay mapped in	Eumeralla						
Hydrocarbon Show Summary							
1512-1525 Gas show - Waarre							
1525-1549 Gas show - Eumeralla Sandstone and Claystone - poor porosity.							

LOG (BPB)	RUN	INTERVAL mRT	BHT/TIME	LOG	RUN	INTERVAL mRT	BHT/TIME
MLL-DLS-SP-CAL -SONIC-GR	1/1	1064.0 - 1369.6		PDS-CNL-GR-CAL	3/2	1350.0 - 1701.4	63.0°C/24.5hrs
PDS-CNL-GR-CAL	2/1	1064.0 - 1369.6		Dipmeter	4/2	1350.0 - 1701.4	63.0°C/28hrs
MLL-DLS-SP-CAL -SONIC-GR	1/2	1350.0 - 1701.4	55.0°C/8.5hrs	SRS (Vel survey)	5/2	96.3 - 1694.5	
RFS-GR	2/2	1350.0 - 1701.4	48°C	CBL	6/2	800.0 - 1600.0	

FORMATION TESTS										
NO.	INTERVAL (mRT)	FORMATION	FLOW (mins)	SHUT IN (mins)	BOTTOM GAUGE IP/FP (psia)	SIP	MAX SURF PRESS (psia)	FLUID TO SURF (mins)	TC/BC	REMARKS
1	1199.0 - 1221.0	Waarre Unit C								Misrun
2	1200.5 - 1210.5	Waarre Unit C	90	13			540	5	3/4"	GTS @ 8.2 MMCFD
3	1402.0 - 1417.0	Eumeralla '1400 sand	125	30			400	2.5	3/8"	GTS @ 1.1 MMCFD with indet amount of cond.
4	1240.0 - 1255.0	Waarre Unit A	60	36			680	0	3/4"	GTS @ 11.1 MMCFD
5	1500.0 - 1520.0	Eumeralla '1500 sand	8	30						Strong air blow, misrun packer seat failed
6	1225.0 - 1245.0	Waarre Unit B								Misrun
7	1234.0 - 1245.0	Waarre Unit B	120	0			880	1	1/2"	GTS @ 6.2 MMCFD WTS after 24 mins, rec 1.4bbl W (Fm water?)

SUMMARY:

Skull Creek is a new gas field discovery in PPL1, onshore Otway Basin, Victoria. The well tested gas from the Waarre Formation and from sands within the upper Eumeralla Formation, primary and secondary targets respectively. Skull Creek #1 is located approximately 1.9km southeast of North Paaratte #2 and 4.0km northwest of Iona #1. It was drilled near the crest of a horst block, bounded by two major normal faults which extend down to the Early Cretaceous.

The top of the Waarre Unit C (75m High) and the top of the Eumeralla (76m High) were encountered high to prognosis. A fault was intersected in Skull Creek #1 at approximately 1160mRT within the Skull Creek Mudstone. It is estimated that approximately 220+ metres of section (including the Nullawarre Greensand) is missing. From the Velocity Survey, the top of the Waarre Unit C was 60 msec TWT less than that prognosed, the result of higher velocities over the Skull Creek Horst.

Strong gas shows were encountered throughout the Waarre Formation in Units C, B and A. Gas shows were also encountered in the Eumeralla Formation with gas peaks of 405 and 497 units within the '1400' and '1500' sands respectively.

From RFT, DST and log interpretation a GWC is present within the Waarre Unit A sand at approximately 1170.1m SS (1263.0m RT). RFT interpretation and DST #7 result suggests a possible GWC in the Waarre Unit B2 sand at approximately 1143.8m SS (1237.5m RT)

AUTHOR: RJJ

DATE: April, 1997

2.0 GEOLOGICAL DATA

The section penetrated in Skull Creek-1 is summarised in Table 2 below. Interpreted formation tops are based on rate of penetration, cuttings descriptions, palynological analyses and wireline logs. Unless stated otherwise, depths mentioned in this report will be referenced on the well datum, the rotary table (RT). The Onshore - Offshore Operational Stratigraphic Table, from which interpreted formation tops are based, is presented on the following page (Figure 3).

Formation Tops	Prognosed (mRT)	Actual (mRT)	Actual (m TVD SS)	Difference (m)	Thickness (m)
Port Campbell Limestone	4.3	4.3	-88.6		
Gellibrand Marl		20	-72.9		209
Clifton Formation	283	229	136.1	50.9 High	29
Narrawaturk Marl		258	165.1		85
Mepunga Formation	361	345	250.1	14.9 High	52
Dilwyn Formation	421	397	302.1	22.9 High	196
Pember Mudstone		590	498.1		84
Pebble Point Formation	661	651	582.1	17.1 Low	62.5
Paaratte Formation	721	719	644.6		360.1
Skull Creek Mudstone	1031	1139	1004.7	19.6 Low	77.8
Nullawarre Formation	1121	absent			-
Belfast Mudstone	1201	1183	1082.5	2.5 Low	26.4
Waarre Formation	1266	1203	1108.9	75.1 High	69.8
Eumeralla Formation	1316	1272	1178.7	76.3 High	429+
T.D	1500.0	1700	1607.2	200 Low	

Table 2 : Formation tops and thicknesses.

PE907567

This is an enclosure indicator page.
The enclosure PE907567 is enclosed within the
container PE900832 at this location in this
document.

The enclosure PE907567 has the following characteristics:

ITEM_BARCODE = PE907567
CONTAINER_BARCODE = PE900832
 NAME = Schematic Stratigraphic Table
 BASIN = OTWAY
 PERMIT = PPL/1
 TYPE = WELL
 SUBTYPE = STRAT_COLUMN
DESCRIPTION = Schematic Stratigraphic Table
 (enclosure from WCR) for Skull Creek-1
REMARKS =
DATE_CREATED = 28/02/97
DATE_RECEIVED = 31/10/97
 W_NO = W1153
 WELL_NAME = Skull Creek-1
 CONTRACTOR = Cultus Petroluem NL
 CLIENT_OP_CO = Cultus Petroluem NL

(Inserted by DNRE - Vic Govt Mines Dept)

PE907568

This is an enclosure indicator page.
The enclosure PE907568 is enclosed within the
container PE900832 at this location in this
document.

The enclosure PE907568 has the following characteristics:

- ITEM_BARCODE = PE907568
- CONTAINER_BARCODE = PE900832
- NAME = Predicted vs. Actual Stratigraphic
Section
- BASIN = OTWAY
- PERMIT = PPL/1
- TYPE = WELL
- SUBTYPE = STRAT_COLUMN
- DESCRIPTION = Predicted vs. Actual Stratigraphic
Section (enclosure from WCR) for Skull
Creek-1
- REMARKS =
- DATE_CREATED = 30/05/97
- DATE_RECEIVED = 31/10/97
- W_NO = W1153
- WELL_NAME = Skull Creek-1
- CONTRACTOR = Cultus Petroluem NL
- CLIENT_OP_CO = Cultus Petroluem NL

(Inserted by DNRE - Vic Govt Mines Dept)

2.1 LITHOLOGICAL DESCRIPTIONS

The predicted versus actual stratigraphic section (Figure 4) on the previous page, provides the basis for a summary of the lithological units observed in Skull Creek-1. Descriptions are compiled from the wellsite geologist as well as interpretations from wireline results. Skull Creek-1, situated on a regional high trend, is characterised by the absence of Nullawarre Greensand and Waarre 'D' (Flaxmans Formation) of the Late Cretaceous Sherbrook Group.

HEYTESBURY GROUP (Surface - 124.0 mRT)

Port Campbell Limestone (Surface - 20.0 mRT) This formation was noticeably much thinner than anticipated, being only 16m thick. Lithology dominantly consists of:-

Calcarenite: no samples collected.

Gellibrand Marl (20.0 - 229.0 mRT) This formation was much thicker than anticipated. The Gellibrand Marl consists of the following observed lithology:-

Massive Marl: medium grey to medium green grey, minor medium brown grey, abundant bryozoa, forams, shell fragments, trace echinoid spines and sponge spicules, trace pyrite occasionally replacing and infilling fossil fragments, trace glauconite, rare clear fine quartz sand grains, very soft and sticky, non fissile.

Clifton Formation (229.0 - 258.0 mRT) 50.9 metres high to prognosis and comprising the following observed lithology:-

Calcarenite: medium orange brown, yellow-red in part, very coarse grained, abundant fossil fragments including bivalves, gastropods, bryozoa, forams, sponge spicules and echinoid spines, minor strong cryptocrystalline calcite cement, trace to common very fine to grit frosted rounded brown stained quartz sand grains, abundant glauconite, common brown iron oxide pellets and iron oxide rich clay, friable, very poor inferred porosity, no oil fluorescence.

NIRRANDA GROUP (258.0 - 395.0 mRT)

Narrawaturk Marl (258.0 - 343.0 mRT) Thickness and significance greater than anticipated.

Consists entirely of:-

Marl: medium brown grey to medium green grey, abundant bryozoa, forams and shell fragments and forams, trace echinoid spines and sponge spicules, trace to common pyrite often as fossil infill and replacement, trace to common very fine to fine clear quartz sand grains, trace to common glauconite, very soft and sticky, non fissile.

Mepunga Formation (343.0 - 395.0 mRT) 14.9 metres high to prognosis. The Mepunga Formation consists of an upper sandstone interval underlain by a claystone dominant interval. Lithological descriptions are as follows:-

Sandstone: light to medium brown, very fine to coarse, dominantly fine to medium, angular to subrounded, moderately to well sorted, very weak silica cement, common to abundant medium brown argillaceous and silt matrix, moderate to strong in general decreasing with depth yellow to orange to brown iron oxide stain on quartz grains, trace multicoloured volcanic lithics, trace coarse muscovite flakes, trace pyrite, trace to common iron oxide pellets, trace glauconite, trace dark brown clay lithics, friable to unconsolidated, fair to good inferred porosity, no oil fluorescence with minor interbedded and becoming dominant with depth.

Claystone: dark brown, moderately silty, trace pyrite, trace glauconite, trace micromica, soft, very dispersive, non fissile.

WANGERRIP GROUP (395.0 - 737.5 mRT)

Dilwyn Formation (395.0 - 591.0 mRT) 22.9 metres high to prognosis. The Dilwyn Formation is dominantly sandstone and consists of several cycles of sandstone and claystone with the following descriptions:-

Sandstone: light grey, very fine to grit, dominantly medium, angular to subrounded, moderately well sorted, very weak silica cement, trace to abundant medium brown grey argillaceous and silt matrix, minor pyrite cement, clear to opaque quartz grains, trace yellow to red stained quartz grains, trace brown red and black lithics, trace coarse mica flakes, friable to unconsolidated, very good inferred porosity, no oil fluorescence, with minor interbedded

Claystone: medium to dark brown grey, moderately to very silty, abundant dispersed very fine to coarse quartz sand grains in part, trace pyrite, trace micromica, very soft, very dispersive, non fissile.

Pember Mudstone (591.0 - 675 mRT) Dominantly claystone with minor interbeds of sandstone and generally described as:-

Claystone: (591-642m) medium to dominantly dark brown grey, moderately to very silty, common dispersed very fine quartz and off white partially altered feldspar sand grains, common glauconite, slightly calcareous in part, trace black coaly detritus often associated with pyrite, trace pyrite, trace micromica, , very soft and sticky, moderately dispersive, non fissile, with minor interbedded

Sandstone: light brown, very fine to fine, subangular to subrounded, moderately to well sorted, very weak silica cement, common to abundant dark brown grey argillaceous and silt matrix, trace glauconite, common coarse mica flakes, friable, poor inferred porosity, no oil fluorescence.

The lower sequence of Pember Mudstone is characterised by a hot GR log response similar to the lower sequence of Pebble Point Formation otherwise known as the KT shale.

Claystone: (642-675m) medium to dark brown grey to medium grey, trace to common dispersed very fine to grit quartz sand grains, moderately to very silty, trace to common dark green argillaceous glauconite, trace pyrite, trace fine mica flakes, soft, moderately dispersive, non fissile.

Pebble Point Formation (675 - 737.5 mRT) 17 metres low to prognosis. Pebbly sand sequence underlain by claystone sequence (KT shale) with very high GR response. Inferred porosity in sandstone increases with depth, confirmed by sonic log response.

Sandstone: light orange green, very fine to pebble, dominantly medium to coarse, subangular to subrounded, moderately sorted, very weak silica cement, common medium to dark green argillaceous and silt matrix, weak yellow to green stain on quartz grains, common glauconite, common multicoloured volcanic lithics, trace coarse green mica flakes, friable to unconsolidated, very poor to good inferred porosity in general increasing with depth, no oil fluorescence, grading to and in general decreasing with depth

Claystone: medium to dark green, medium brown, moderately to very silty, abundant dispersed very fine to grit green-brown stained quartz grains - grading to argillaceous sandstone, common glauconite, trace pyrite, soft, moderately dispersive, non fissile.

SHERBROOK GROUP (737.5 - 1272.5 mRT)

Paaratte Formation (737.5 - 1098.0 mRT) 19.6 metres low to prognosis. Upper sequence is massive coarse grained sandstone 120 metres thick. Sharp spikes identified on the sonic log and MSFL, matched with slow drilling, are interpreted to be dolomitic bands average 2 metres thick, increasing in frequency with depth. Lower sequences occur as sandstone, becoming finer, interbedded with claystone.

Sandstone: light grey, very fine to grit, dominantly coarse, at base often dominantly fine, subangular to subrounded, moderately sorted, weak silica cement, no visual matrix, clear to translucent quartz grains, trace green grey lithics, trace black coaly detritus, trace pyrite, trace coarse mica flakes, friable, fair to very good inferred porosity, no oil fluorescence, occasionally with towards base minor interbeds of

Claystone: medium to dark brown to medium grey, moderately to very silty, moderately carbonaceous, common black carbonaceous flecks and coaly detritus in part, trace disseminated and nodular pyrite, common micromica, firm, very dispersive and washing from samples, slightly subfissile.

Skull Creek Mudstone (1098.0 - 1176.0 mRT) Basal sequence of Paaratte Formation. Dominantly claystone with minor interbedded sandstone.

Claystone: medium to dark grey, medium brown grey, very silty, common very fine partially altered feldspar grains in part, trace black carbonaceous flecks, trace micromica, trace pyrite, soft, very dispersive, slightly subfissile, interbedded and laminated with

Sandstone: light grey, very fine to coarse, dominantly fine, subangular to subrounded, moderately sorted, moderate silica cement, trace white argillaceous matrix, trace red brown volcanic lithics, trace black carbonaceous matter, common pyrite, friable to moderately hard, very poor visual porosity, no oil fluorescence.

Belfast Mudstone (1176.0 - 1202.5mRT) 2.5 metres low to prognosis. Skull Creek-1 intersected a major fault at around 1160 mRT when drilling through the Skull Creek Mudstone. An estimated 220+ m of missing section have been interpreted from lithology, palynology and dipmeter data. The Belfast Mudstone is in direct contact with the Skull Creek Mudstone. (The Nullawarre Greensand had been faulted out). Belfast Mudstone is dominantly claystone described as:-

Claystone: medium to dark grey, medium to dark brown grey, very silty, common very fine partially altered feldspar grains in part, common black carbonaceous flecks, trace micromica, firm, very dispersive, slightly subfissile with minor laminated and probably contaminated by cavings

Sandstone: light grey, very fine to coarse, dominantly fine grained, subangular to subrounded, moderately sorted, moderate silica cements, trace white argillaceous matrix - matrix supported, trace red brown lithics, friable, trace carbonaceous matter, common pyrite, friable to moderately hard, very poor visual porosity, no oil fluorescence.

Waarre Formation (1510.0 - 1595.0 metres) 75 metres high to prognosis. Units C, B and A present with the following lithology descriptions:-

Unit C (1202.5 - 1222.0 mRT)

Sandstone: very light to light grey, very fine to grit, dominantly medium to very coarse, angular to subrounded, poor to moderate sorting, becoming moderate to well sorted with depth, very weak silica cement, no visual matrix, trace yellow stained quartz grains, trace black carbonaceous detritus, friable, very good inferred porosity, no oil fluorescence.

Unit B (1222.0 - 1249.0 mRT)

Claystone: medium grey to medium brown, very silty grading to siltstone, common very fine off white partially altered feldspar grains in part, common brown to black carbonaceous flecks and fine detritus, trace medium brown cryptocrystalline dolomite, trace glauconite, trace pyrite, trace micromica, soft, very dispersive and washing from sample, slightly subfissile interbedded with

Sandstone: very light brown grey, very fine to medium, dominantly fine, angular to subrounded, moderately sorted, weak silica cement, no visual matrix, common bright red green brown grey and black lithics, common black coaly detritus, trace pyrite, friable, fair inferred porosity, no oil fluorescence.

Unit A (1249.0 - 1272.5 metres)

Sandstone: light orange grey, very fine to grit, dominantly medium, angular to subangular, well sorted, moderate silica cement, trace white argillaceous matrix, common to abundant yellow orange

lithics, trace red green grey and black lithics, trace black coaly detritus, friable, fair visual porosity, no oil fluorescence.

OTWAY GROUP (1272.5 - 1701.4 mRT)

Eumeralla Formation (1272.5- 1701.4 mRT) 76.3 metres high to prognosis. Top Eumeralla unconformity at Skull Creek evidenced by weathering of the uppermost Eumeralla.

Sandstone: weathered at top with abundant white argillaceous matrix, with depth cleaning to Sandstone: medium green grey, mottled, very fine to coarse, dominantly medium, subangular to subrounded, moderately to well sorted, very weak silica and calcareous cements, common white argillaceous matrix, abundant grey green lithics, trace to common red brown and black lithics, trace black coaly detritus, trace mica flakes, rare pyrite, friable, very poor visual porosity, no oil fluorescence, interbedded with

Claystone: very weathered at top to structureless white to light blue grey clay, with depth cleaning to Claystone: light to medium green grey, light to medium grey, medium brown grey, slightly silty, trace very fine partially altered feldspar grains in part, trace brown to black carbonaceous flecks and detritus, trace micromica, firm, slightly subfissile.

Claystone: off white to medium green grey, light to medium grey, light to medium brown grey, slightly to occasionally moderately silty, trace to common very fine partially altered feldspar grains in part, trace to common brown to black carbonaceous flecks and detritus, trace micromica, trace pyrite, firm, slightly subfissile, interbedded with

Sandstone: light to medium green grey, very fine to coarse, dominantly medium, subangular to subrounded, moderately to well sorted, weak silica and calcareous cements, common to abundant white argillaceous matrix, abundant grey green lithics, common red brown and black lithics, trace black coaly detritus, trace mica flakes, rare to trace pyrite, friable, very poor visual porosity, no oil fluorescence.

2.2 HYDROCARBON INDICATIONS

Whilst drilling Skull Creek-1, cuttings and gas levels were carefully monitored. Cuttings were analysed under a fluoroscope to detect any hydrocarbon occurrences. Gas equipment used by Haliburton in the monitoring of gas levels comprised an FID Gas Chromatograph and an FID Total Gas tool. Skull Creek-1 intersected several intervals recording significant gas shows as listed below:-

Interval	Formation	Units Peak / Backgnd	ROP	Remarks
1203 - 1214 mRT	Waarre 'C'	727 / 12 units	60 m/hr	Gas show
1214 - 1221 mRT	Waarre 'C'	195 / 6 units	40 m/hr	Gas show
1229 - 1232 mRT	Waarre 'B'	313 / 22 units	28 m/hr	Gas show
1235 - 1238 mRT	Waarre 'B'	134 / 11 units	45 m/hr	Gas show
1249 - 1265 mRT	Waarre 'A'	234 / 21 units	30 m/hr	Gas show
1399 - 1427 mRT	Eumeralla	405 / 45 units	110 m/hr	Gas show
1498 - 1518 mRT	Eumeralla	497 / 72 units	100 m/hr	Gas show
1528 - 1533 mRT	Eumeralla	318 / 29 units	40 m/hr	Gas show

Table 3 : Hydrocarbon Show Summary

2.3 LOG ANALYSIS

Independent interpretations have been conducted on the Waarre and Eumeralla Formations. The evaluation of the Waarre, conducted by A. Pomilio using a deterministic approach is included in Appendix 6a. Conventional resistivity based log analysis of the Eumeralla Formation was not possible. A probabilistic approach was conducted by A. Calcraft using Multimin with results presented in Appendix 6b.

Hole Conditions

The 8 1/2" section of the well was drilled with a fresh water mud system down to approximately the base of the Waarre Formation. Because of the inability to run the laterolog tools (the only resistivity log available on location) in this type of mud system, KCl was added and intermediate logs run at 1368 mRT.

Suite #1 comprised the following logs:

DLL-MLL-CALI-SP-GR	1369.6 to 1064 mRT (GR to shoe)	Run #1
SONIC	1369.6 to 1064 mRT	Run #1
NEUTRON/DENSITY	1369.6 to 1064 mRT	Run #2

Because of encouraging results in the Waarre Formation, the well was deepened and a second suite of logs were run to evaluate the Upper Eumeralla sandstones.

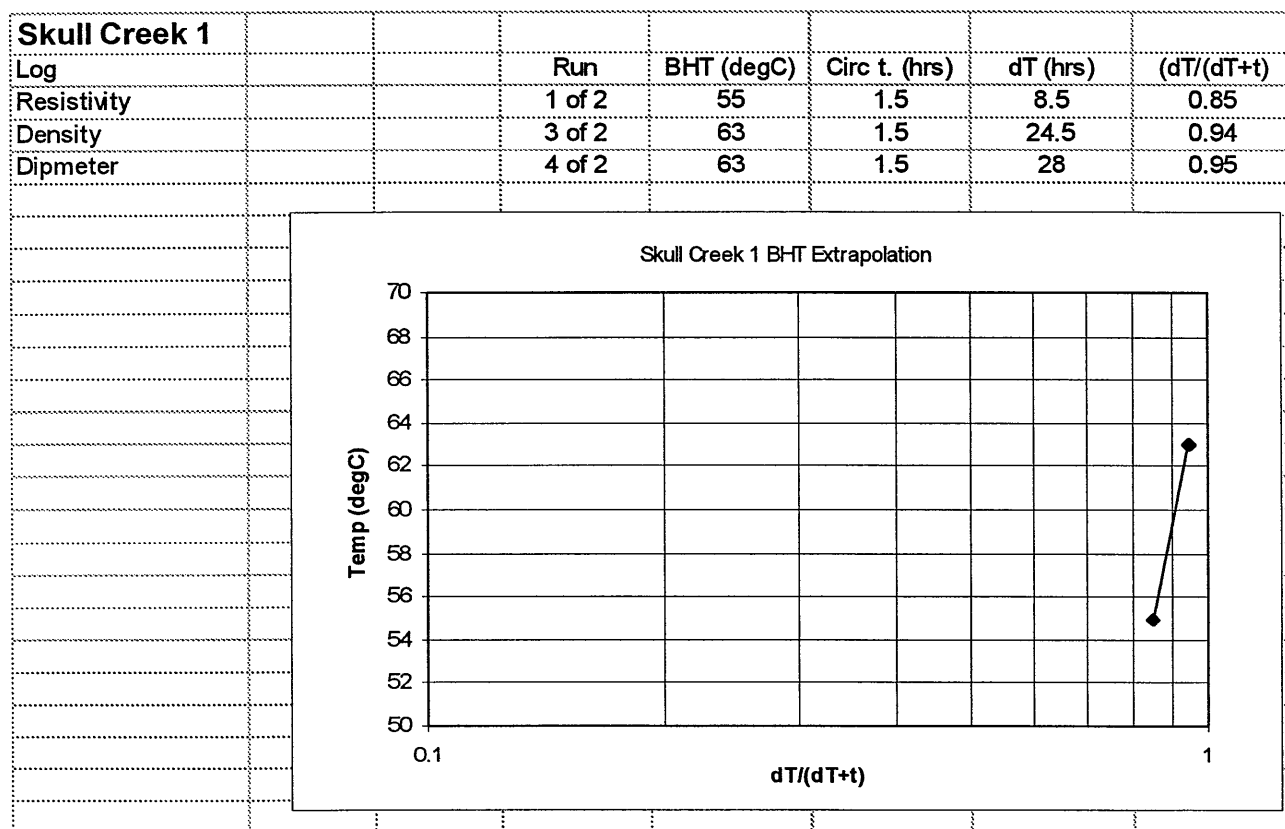
At total depth, Suite #2 comprised the following logs:

DLL-MLL-CALI-SP-GR	1701.4 to 1350 mRT	Run #1
SONIC	1701.4 to 1350 mRT	Run #1
RFT	1701.4 to 1350 mRT	Run #2
NEUTRON-DENSITY	1701.4 to 1350 mRT	Run #3
DIPMETER	1701.4 to 1350 mRT	Run #4

Side wall cores were not attempted because of concerns regarding borehole stability.

The RFT tool was affected by continuous plugging of the filter probe. The question of the RFT plugging has caused much debate, but the most plausible explanation for the plugging is poor mud properties control upon entering the Waarre Sandstone. Fluid losses into the Waarre have been estimated at greater than 27 cc.

Table 4 : Bottom Hole Temperature Extrapolation



The bottom hole temperature for Skull Creek-1 of 67°C was extrapolated using a Horner plot (Table 4). Using a surface hole temperature of 15°C a geothermal gradient of 3.05°C/100m is calculated.

There were seven open hole drill stem tests conducted as follows:

DST-1	1199-1221m	Misrun
DST 2	1200.5-1210.5m	GTS at 8.2 MMCFD on 3/4"
DST 3	1402-1417m	GTS at 1.3 MMCFD on 3/8"
DST-4	1240-1255m	GTS at 11.1 MMCFD on 3/4'
DST-5	1500-1520 m	Misrun
DST-6	1225-1245 m	Misrun
DST-7	1234-1245 m	GTS at 6.2 MMCFD + Fm water

The well was cased and suspended with 7" casing run down to 1600 m where it became stuck.

Correlation of the Waarre Sandstone (Enclosure 3)

The typical Units 'C', 'B' and 'A' into which the Waarre Sandstone is normally subdivided can be easily recognised at Skull Creek-1. This well correlates quite well with nearby Iona 1 & 2 wells and North Paaratte 2, where the Waarre Sandstone displayed very similar log character response. At Iona Field the Waarre is slightly thicker (around 80 m). The shale barriers separating Unit 'C' from 'B' and Unit 'B' from 'A' are clearly continuous, at least in the direction of Iona Field and North Paaratte 2. The correlation in Enclosure 3 is characterised by an absence of Waarre Unit D in both Wallaby Creek 2 and Skull Creek 1.

The implications of this lateral continuity are quite important. At Skull Creek-1, pressure data from DST and RFT indicates that there are at least three gas columns under separate pressure regimes. Therefore, given the clay continuity, it is possible that the accumulations in Units C and B at Iona Field might be separate.

Log evaluation: Waarre Sandstone

Log evaluation (Enclosure 4) has identified three gas accumulations separated by, so far, two water contacts. The gas accumulation in Unit 'B' has no identified GWC from logs at Skull Creek-1.

<u>Accumulation 1</u>	1202.5-1222 mRT	UNIT 'C'
HKG	: 1202.5 mRT	
LTG	: 1210.5 mRT	
LKG	: 1222.0 mRT (Strong gas indications from logs)	
GGC	: 19.5 m	
Net	: 15.5 m	
N/G	: 80%	
Ave Vcl	: 0.04	
Ave PHIE	: 0.24	
Ave Sw	: 0.15	

No GWC identified. However, the decrease in deep resistivity log values at around 1219.0 mRT might indicate, as in nearby Iona that:

- 1) The GWC is not far downdip from the well
- 2) An oil leg might be present downdip from the well

or alternatively a change in lithology

Accumulation 2 1229.0-1237.0 mRT UNIT 'B'

This accumulation comprises two thin sandstones. It is unclear if the two are communicated by a single pressure regime (ie one GWC).

HKG	:	1229.0 mRT
GWC	:	1237.0 mRT
GGC	:	8.0 m
Net	:	3.4 m
N/G	:	40%
Ave Vcl	:	0.13
Ave PHIE	:	0.24
Ave Sw	:	0.41

The presence of a GWC at 1237.0 mRT is unquestionable; it has been predicted by log evaluation and confirmed by RFT pressure data, RFT sampling and DST results.

Accumulation 3 Case 1: 1249.0 to 1258.0 Case 2: 1249.0-1263.0 mRT UNIT 'A'

Accumulation 3 is contained within reservoir Unit 'A'; because of varying and possibly deteriorating reservoir quality with depth, a unique position for the GWC could not be established. Log evaluation suggests that the GWC is around 1258 to 1263 mRT and more likely at 1263 mRT than at the shallower alternative.

HKG	:	1249.0 mRT
LTG	:	1255.0 mRT

Case 1

<u>GWC1</u>	:	1258.0 mRT (?)
<u>GGC</u>	:	9.0 m
Net Pay	:	8.5 m
N/G	:	94%
Ave Vcl	:	0.28 (?)
Ave PHIE	:	0.21
Ave Sw	:	0.33

Case 2 Additional pay

GWC2	:	1263.0 mkb
GGC2	:	5 m
Net Pay	:	1.3 m
N/G	:	26%
Ave Vcl	:	0.33
Ave PHIE	:	0.19
Ave Sw	:	0.47

RFT and Drill Stem Test data indicate that the three gas accumulations encountered have three separate pressure regimes. Accumulation 1, the only accumulation without an identified GWC, is therefore likely to have a separate contact.

The possibility also exists that the sands in Unit 'B', grouped under Accumulation 2, might, instead, be two separate and independent accumulations. Therefore, the Waarre Sandstone at Skull Creek-1 might contain up to four gas zones with their respective GWC's.

RFT results in the Waarre Sandstone

The interpretation of RFT data was conducted by B.Richardson and results are presented in a separate report (Appendix 9). However some of the main results are highlighted here:

A gas gradient in Unit 'C'

A valid water point in Unit 'B'

A valid water point in Unit 'A'

A valid formation water sample in Unit 'B' mixed with filtrate

Evaluation of the Eumeralla Gas

Initial evaluations were conducted from a lithology aspect, tests results, raw logs, dipmeter data, gas shows and mudcake build-up. Conventional log evaluation of the Eumeralla was very unreliable due to a number of adverse factors such as:

Complex lithology

Lack of resistivity contrast

Radioactive minerals affecting VCL from GR.

A. Calcraft, of the Modern Log Analysis Company Pty Ltd, employed a complex lithology model of the Eumeralla section (Enclosure 5) in order to evaluate shows encountered in this formation. The use of Multimin, a volume optimisation model, was important for the petrophysical analysis because it allows for small changes in one or more rock components. The felspathic litharenite reservoirs of the Eumeralla Formation were evaluated using a quartz-illite-smectite-chlorite mineralogy (Calcraft, 1997). Other minerals known to be present were incorporated by appropriate adjustments, i.e. The properties of the quartz component were adjusted for the commonality of albite.

Several other wells including Iona-2 and Vaughan-1 were investigated together with Skull Creek-1 to form a robust model for determining hydrocarbon bearing zones. Poor reservoir quality was

determined to be a primary reason why zones in the Eumeralla did not flow. High gas ratios are thought to be relate to intervals with low clay bound water (Calcraft, 1997).

The best tested complex lithology model indicated that Smectite acted to fill pore spaces and pore throats. This implied that if there is little or no Smectite present then the reservoir may flow. On the resultant log analysis plot this criteria is flagged at HF 1. The second flag HF 2 marks the more conventional test of a water saturation - porosity cross plot using an S_w cutoff of 0.6. This criteria is subject to the effects of Zeolite being insignificant (Calcraft, 1997). Intervals that meet both sets of criteria in Skull Creek-1 are 1400 -1420mRT (Tested @ 1.1MMCFD) and 1510 - 1530mRT (Tested but misrun).

In summary, the best quick-look indicators for the Eumeralla are good gas shows followed by the presence of some cross over on a conventional density neutron log plot. In Skull Creek-1 the best evidence of this occurs in the '1400m sand'. Intervals like this should be considered for underbalance drilling which could determine what effect formation damage has on the flowability of Eumeralla sands. A summary of the Eumeralla sands intersected in Skull Creek-1 follows:-

A) *The '1300' m sand*

This zone comprises, from mud log data, a series of thinly interbedded sandstones and claystones. The sandstones have been described as 'typical Eumeralla' with abundant lithics and poor visible porosity.

Mudlog gas readings in the overlying shale between 1270 and 1312.0 mRT approximately, averaged only 10 units. Gas between 1312.0 and 1355.0 mRT approximately was 100 units in the sands indicating the possibility of a gas column due to the 10 fold increase. Therefore a gross gas column of 43 m can be postulated from the gas detector.

This zone could be considered as a candidate for cased hole testing but does not meet both sets of criteria as set out in the complex lithological analysis. Wireline logs are characteristically featureless and the dipmeter shows uniform low resistivity with no visible thin resistive beds that could be indicative of pay.

Net pay is probably low, however, the N/D logs approaching each other several times suggest that this zone probably has some pay when compared with the other Eumeralla accumulations.

B) *The '1400' sand*

This gas zone was tested by DST-3 conducted between 1402.0 and 1417.0 mRT, that flowed GTS at 1.3 MMCFD with no water and with a small amount of condensate.

The overall extent of the gas bearing interval is likely to be 1402.0 to 1439.0 mRT, spanning a 37 m gross interval. Log analysis indicated a 20m gross interval.

Lithological descriptions and dipmeter data are as per the zone above and are considered rather useless.

Drill Stem Test results have indicated that most of the gas produced on DST is probably originated from a thin net pay sand with low permeability. Net pay is unlikely to exceed 2 to 3 m and is concentrated around the zone with N/D cross over at 1402.0 mRT.

C) *The '1500' sand*

Underlying a non-net, argillaceous zone at 1470 to 1500 mRT, another sequence of very poor visual porosity sands displayed attractive gas readings suggestive of an accumulation. The interpreted gas zone comprises the interval 1508.0 to 1532.0 mRT.

DST-5 between 1502.0 and 1522.0 mRT blowed strongly before being aborted as a misrun.

Because of the near absence of N/D cross over or the logs approaching each other, this zone is estimated to contain only very little pay and it is anticipated that flow rates will be smaller than at the '1400' m sand.

2.4 STRUCTURAL HISTORY

Uplift and erosion of Eumeralla to the east during the early Cenomanian acted as sediment provinance for the Waarre Formation. The Skull Creek Horst is interpreted to have influenced the palaeotopography since the Late Cenomanian. Firstly, the Waarre 'B' and 'C' units are known to thin in a westerly direction across the Skull Creek Horst. The non deposition or erosion of Waarre Unit 'D' at Skull Creek-1 is a direct result of the horst being high prior to the deposition of Belfast Mudstone. Although the Belfast Mudstone is thin and Nullawarre Greensand is faulted out at Skull Creek-1, the Skull Creek Horst significantly influenced its deposition. The Nullawarre Greensand is not recognised south of the Skull Creek horst and its aerial extent is believed to be influenced by along shore currents and wave action during a period of relative tectonic quiescence.

The Skull Creek Horst probably incurred tilting and uplift of the eastern part of the horst during the mid Miocene compressional event related to collision of the Australian craton with the Banda arc. This event had basin wide effect with contribution to the formation of the Otway Ranges and the Dartmoor uplift. Hydrocarbon generation is believed to have been filling the structure formed at the eastern part of the Skull Creek Horst from Miocene to Recent times.

PE907569

This is an enclosure indicator page.
The enclosure PE907569 is enclosed within the
container PE900832 at this location in this
document.

The enclosure PE907569 has the following characteristics:

ITEM_BARCODE = PE907569
CONTAINER_BARCODE = PE900832
NAME = Seismic section
BASIN = OTWAY
PERMIT = PPL/1
TYPE = SEISMIC
SUBTYPE = SECTION
DESCRIPTION = Seismic Section with Interpretation
(enclosure from WCR) for Skull Creek-1
REMARKS =
DATE_CREATED =
DATE_RECEIVED = 31/10/97
W_NO = W1153
WELL_NAME = Skull Creek-1
CONTRACTOR = Cultus Petroluem NL
CLIENT_OP_CO = Cultus Petroluem NL

(Inserted by DNRE - Vic Govt Mines Dept)

PE907570

This is an enclosure indicator page.
The enclosure PE907570 is enclosed within the
container PE900832 at this location in this
document.

The enclosure PE907570 has the following characteristics:

ITEM_BARCODE = PE907570
CONTAINER_BARCODE = PE900832
NAME = Structure Map
BASIN = OTWAY
PERMIT = PPL/1
TYPE = SEISMIC
SUBTYPE = HRZN_CNTR_MAP
DESCRIPTION = TWT Structure on Top of Waarre
Formation, Post Drill Map (enclosure
from WCR) for Skull Creek-1
REMARKS =
DATE_CREATED = 28/08/97
DATE_RECEIVED = 31/10/97
W_NO = W1153
WELL_NAME = Skull Creek-1
CONTRACTOR = Cultus Petroluem NL
CLIENT_OP_CO = Cultus Petroluem NL

(Inserted by DNRE - Vic Govt Mines Dept)

3.0 OPERATIONAL INFORMATION

Operator Personnel on Site	Drilling Supervisor :	Henry Flink
	Engineer/Night Supervisor :	Bruce Richardson /Kevin Kelly

Geologist :	Dave Horner
-------------	-------------

Drilling Contractor	Oil Drilling and Exploration Pty Ltd (O.D.&E.) Rig #30
Drilling Fluids	Independent Drilling Fluid Services Pty Ltd
Cementing	Halliburton
Mud Logging	Halliburton
Coring & Testing	Australian DST
Wireline Logging	BPB Logging
Total Cost	\$949,000.00

3.1 Well Location Survey

The Skull Creek-1 location was surveyed by Alan Simpson of Warrnambool (Figure 4) after the well was suspended. The surveyed co-ordinates and ground level are used throughout the text and in the database for the location map.

SKULL CREEK #1
 APPROX. CO-ORDINATES

E 673 410
 N 5 729 960

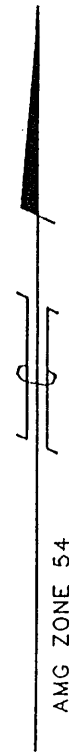
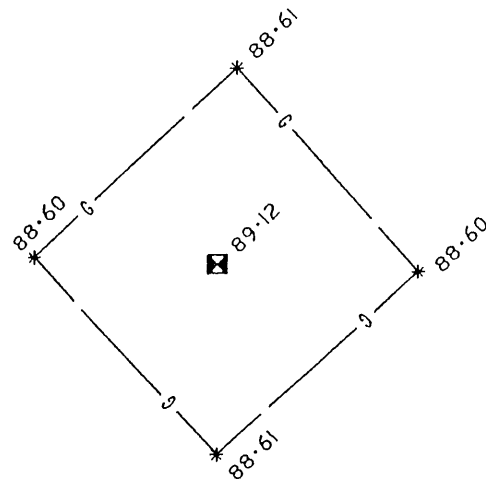
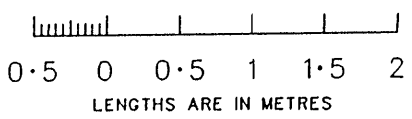


FIGURE 6

SCALE 1 : 50



NOTATIONS

ELEVATIONS ARE TO A.H.D. VIDE PM 14 RL.72.978

ELEVATIONS ARE SHOWN THUS * 89.12

- ☒ TOP OF CAST IRON WELL BELOW PRESSURE GAUGE.(PRESSURE GAUGE MISSING)
- G — SURROUNDING STEEL PLATE AT GROUND LEVEL

DATE OF SURVEY : 23-10-96

SURFACE ELEVATION PLAN

CULTUS PETROLEUM N.L.
 LEVEL 4, 828 PACIFIC HIGHWAY
 GORDON N.S.W. 2072

ALAN H. SIMPSON
 • LAND SURVEYOR •
 A.C.N. 062 912 510
 P.O.BOX 421, WARRNAMBOOL 3280
 PHONE (055) 611846 FAX (055) 621775

REF
 4511

3.2 Drilling Summary

DATE	DEPTH	OPERATION
19-May-96	306	Mobilised OD & E Rig # 30 from Blackwood-1. Skull Creek-1 spudded at 02:00 hrs on 19th May 1996. Drilled 12.25" hole to 306m
20-May-96	335	Drilled 12¼" hole to 335mRT using Tricone Bit with active mud. Displaced active system with gel mud. Run wiper trip was run with minimal drag. 9 ⁵ / ₈ " surface casing was run and landed at 332.5mRT. Casing was pressure tested to 2500 psi. Nipple up the BOP's.
21-May-96	481	Continue to nipple up the BOP's, pressure tested the kelly and surface equipment prior to drilling out. Drill out the float collar, cement, float shoe and 5m of new formation with 8½" Rock Bit. A formation integrity test was conducted with 9.2 ppg drilling fluid to 13.5 ppg equivalent. Drill 8.5" hole to 481m.
22-May-96	1158	Circulate and sweep with hi-visc pill. Drill 8.5" from 481 to 642m. Run survey, unable to pass 292m, pull survey. Drill to 651, 11 stand wiper trip, change out corrosion ring. Run survey @ 638m. Drill 8.5" to 954m, circ and survey @ 942m. Drill 8.5" from 954 to 1158m.
23-May-96	1338	Drilled ahead to 1214m (Waarre Fm) and circulated. Wiper trip to shoe. Drilled 8.5" from 1214 to 1338m.
24-May-96	1368	Drilled ahead to 1368m and circulated before running a wiper trip (18units of gas on wiper trip). Pumped pill, dropped survey (3° @ 1360mRT). Pulled out of hole to wireline log, Run 1: MLL-DLS-SP-CAL-SONIC-GR, Run 2: PDS-CNL-GR-CAL. Make up DST tools.
25-May-96	1368	Make up DST tools. RIH with DST#1. Inflate packers, interval 1199 to 1221m. Expected mechanical problem or plugged tool after weak flow. Unseat and reset packers @ 1200 to 1222m. Circ and work stuck pipe. Flow check and POOH with DST tools.
26-May-96	1373	Lay out test tools, make up bit, junk sub, b/sub and r/reamer. Work junk sub and drill 5m new hole to 1373m. POOH to m/u DST #2. Inflate packer and set, open & close tool, re-inflate, open & close tool, re-inflate, still communication past packer. Deflate, drop down 2.5m re-inflate.

DATE	DEPTH	OPERATION
27-May-96	1592	Build mud wt from 8.7 to 9.2 to bal well. POOH with test tools. M/u r/reamer, X/O, motor and bit #4. Pull up kelly and test motor. RIH, 2m fill. Drill 8.5" from 1373 to 1592m.
28-May-96	1700	Drill 8.5" from 1592 to 1700 (1701.4m RT Logger extrapolated). Circ b/u, wiper trip to 1180m. RIH to 1600, wash thru tight hole 1600 to 1604m. Circ hole clean, POOH, run survey (7.5° @ 1696m). Rig up BPB. Run #1: MLL-DLS-SP-CAL-SONIC-GR, Run #2: RFS-GR.
29-May-96	1700	Cont RFS, problem with tool. POH, RIH with new tool, not working, POH. Run #3: PDS-CNL-GR-CAL, Run #4: Dipmeter, Run #5: SRS Velocity survey. Make up BHA for wiper trip prior to DST.
30-May-96	1700	Condition hole. RIH with DST tools, packer depth 1402 - 1417m. Run DST #3. Rig down DST head & surface lines. POH to top packer. R/u DST head & surface lines 1240 to 1255m.
31-May-96	1700	Inflate packer, run DST #4. POH, rec sample
01-Jun-96	1700	Circ and condition mud. R/u BPB, m/u RFS. Problems with tool, POH. M/u BHA and RIH to 1600m. Circ and condition mud. POH to p/u DST tools.
02-Jun-96	1700	M/u DST tools for DST #5 & 6. Run DST's. POH with DST tools, rec sample.
03-Jun-96	1700	Condition hole, flow check, Max gas 100u. POH for DST #7 RIH, set packers @ 1234-1245m, perform DST #7. Unseat packers. Change surface lines circ conventionally.
04-Jun-96	1700	B/out & lay down DST tools. M/u bit, bit sub, 1 RR and RIH to shoe. Slip 33' drill line. RIH to 1582m, work tight spot @ 1515m. Circ and condition mud, flow check, POH. Rack 700m pipe in mast, lay out remainder. P/u kelly, flush rat hole and mouse hole. Break upper kelly joints. Remove kelly/hose, clear floor. Rig up and run 7" casing.

DATE	DEPTH	OPERATION
05-Jun-96	1700	Circ and work 7" casing @ 1622m. Test casing to 1600psi The well was cased and suspended and the rig released at 17:00 hrs 6th June 1996.
06-Jun-96	1700	Install and test packoff to 200psi. R/u BPB and run CBL. N/d BOP, install tubing hanger, blind flange and secure well head. RIG RELEASED @ 17:00.

3.3 Drilling Fluid Summary

12 1/4" Hole, Surface to 329mRT

A gel spud mud, prehydrated with caustic soda to peptise it, was used to drill out the Mouse and Rat holes prior to being used to drill out the conductor pipe and top hole, to the marl. Water with slight additives was used to pass the marl section and drill to 335m where the system was reverted back to the fresh water gel polymer mud which was circulated prior to pulling out to run casing.

Weight (ppg)	:	9.25
Viscosity (API)	:	36
Fluid Loss (BBLs)	:	136 Downhole

8 1/2" Hole, 329 to 1700mRT

The 8 1/2" hole was started with the cement and shoe being drilled out with water. Treated water was used to drill out the rest of the marl until 367mRT when sand returns were observed. The gel polymer mud that was retained from the 12 1/4" section, with appropriate dilution, then displaced the water. The mud system was then diluted to counter weight and viscosity gains. Flowzan was added as the main objective Waarre was drilled through. Bentonite was added to build wall cake. Drispac was used to raise the yeild point. The down hole loss was minimised once the API fluid loss was reduced.

To assist wireline logging KCl was added towards the base of the Waarre Formation. A wiper trip was initiated at 1212mRT using CaCO₃ to slug the pipe. During this trip 56BBLs (12BBLs / hour) were lost down hole. Ammonium Nitrate was used as a tracer for the first DST.

There were signs of overpressured Eumeralla in the cuttings. The 8 1/2" bit was drilled to TD and two check trips were conducted prior to pumping a pill and pulling out to log. Attention was aimed at maintaining a low fluid loss during DST operations.

Weight (ppg)	:	9.2 to 9.5
Viscosity (API)	:	37 to 48
Fluid Loss (BBLs)	:	1034 Downhole

Drilling fluid reports are provided in Appendix 2.

3.4 Casing and Cementing Details

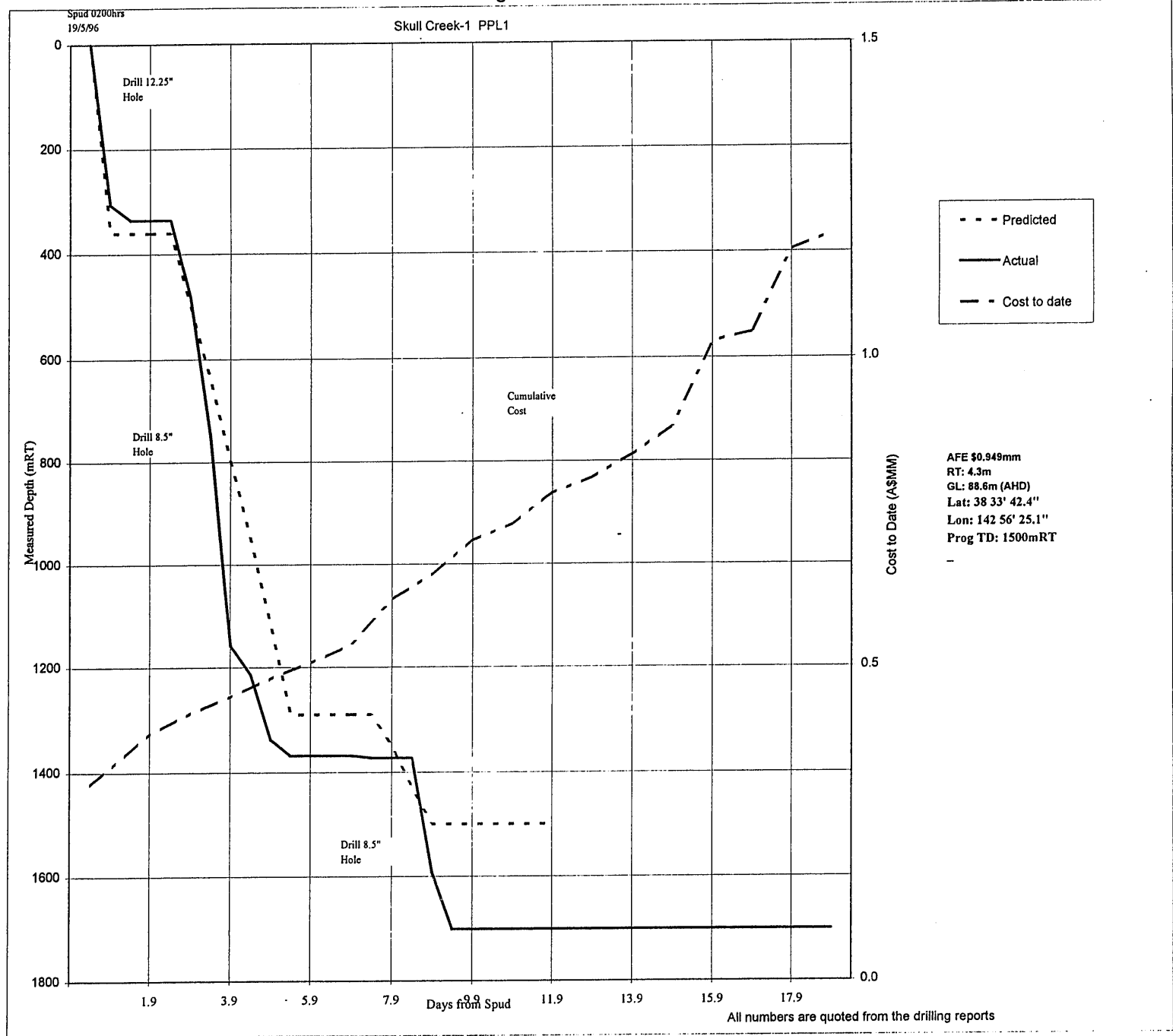
Casing and cementing reports including FIT's are provided in Appendix 8.

3.5 Bit History

To be forwarded at a later date.

Figure 7

Figure 7 : Skull Creek-1 Drilling Progress Chart



4.0 FORMATION SAMPLING AND TESTING

4.1 Cuttings

Cuttings samples were collected at ten metre intervals from spud to 9 5/8 casing point. At five metre intervals from 9 5/8 casing to 1300 metres. At three metre intervals from 1300 m to 1700 metres (T.D.) and subdivided into sets as follows;

- 1 set of washed and dried samples in sample bags from spud to 1700 metres (T.D).
- 1 set of washed and dried samples in Samplex trays spud to 1700 metres (T.D).

The set of washed and dried samples in sample bags were subsequently sent to the Department of Energy and Minerals (Petroleum Division) sample store. The remaining samples were retained by Cultus Petroleum N.L.

A summary of the lithological descriptions from daily reports issued during the drilling can be found in Appendix 4. Cuttings descriptions made by the wellsite geologist are provided in Appendix 5.

4.2 Cores

No conventional cores were cut in Skull Creek-1.

4.3 Sidewall Cores

No sidewall cores were cut in Skull Creek-1.

4.4 Drill Stem Testing

Seven Drill Stem Tests (DST's) was conducted in Skull Creek-1. A full report including all sample analysis is provided in Part 2, the DST and RFT interpretation and analysis.

- | | | |
|----|----------------------------------|-----------------|
| 1. | 1199.0 - 1221.0mRT Waarre Unit C | Misrun |
| 2. | 1200.5 - 1210.5mRT Waarre Unit C | GTS @ 8.2 MMCFD |

- | | | |
|----|--|--|
| 3. | 1402.0 - 1417.0mRT Eumeralla `1400 sand` | GTS @ 1.1 MMCFD with indeterminate amount of condensate. |
| 4. | 1240.0 - 1255.0mRT Waarre Unit A | GTS @ 11.1 MMCFD |
| 5. | 1500.0 - 1520.0mRT Eumeralla `1500 sand` | Strong air blow, misrun due to packer seat failure. |
| 6. | 1225.0 - 1245.0mRT Waarre Unit B | Misrun |
| 7. | 1234.0 - 1245.0mRT Waarre Unit B | GTS @ 6.2 MMCFD water to surface after 24 minutes, recovered 1/4BBL water (Formation Water Or Filtrate?) |

4.5 Wireline Formation Testing

Repeat Formation Test (RFT) pressure readings were carried out in Skull Creek-1 and the results listed in Part 2, the DST and RFT interpretation and analysis.

Test No.	Depth	Depth	HydroStatic Pressure		Formation Pressure	Comments
	KB	SS	Initial	Final		
1	1205.0	-1111.4	1984.8	1993.4	1613.4	Hydrostatic Varying
2	1211.3	-1117.7	1990.0	2000.0	1680.7	
3	1212.5	-1118.9	1993.7	2004.9	-	
4	1212.5	-1118.9	1992.0	2003.7	?	Very low perm/stopped
5	1212.2	-1118.6	1993.7	2003.7	-	
6	1212.3	-1118.7	1995.6	2004.5	1614.5	
7	1216.7	-1123.0	2000.0	2008.3	1623.2	
8	1237.5	-1143.8	2031.8		1644.9	Sample taken
9	1237.9	-1144.2	2023.3	2023.1		Pressure dropping
10	1271.5	-1177.7	2076.8	2076.2		Tight-Low perm.
11	1271.0	-1177.2	2076.0	2075.4		Tight
12	1267.4	-1173.6	2069.0	2068.4		Tight
13	1261.4	-1167.6	2059.4	2059.1		Tight

14	1237.5	-1143.8	2020.6	2019.8		Tight
15	1271.5	-1177.7	2078.8	2078.7	1717.5	Good test
16	1266.0	-1172.2	2069.9	2069.7		Tight/plugged
17	1261.4	-1167.6	2061.8	2061.3		Tight/plugged
18	1217.0	-1123.3	1991.5	1991.0		Tight/plugged
19	1217.5	-1123.8	1992.3	1992.1		Tight/plugged

Table 6 : RFT Results

4.6 Palynology

Eight cuttings samples were sent to Roger Morgan for analysis. Palynology results for Skull Creek-1 are provided in Appendix 5.

5.0 LOGGING AND SURVEYS

5.1 Mud Logging

A standard skid-mounted unit equipped for continuous recording of depth, rate of penetration (ROP), mud gas, pump rate and mud volume data, as well as intermittent mud and cuttings gas (blender) analysis was operative from spud until the well was plugged and abandoned. The ROP and gas data is included on the 1:500 scale Composite Log (Enclosure 1), the Formation Evaluation Log (i.e., "Mud Log") at 1:500 scale is provided in Enclosure 2a, and a Gas Ratio Analysis Log at 1:1000 scale is provided in Enclosure 2b.

5.2 Wireline Logging

Wireline logging was performed by BPB using a standard truck-mounted unit. Two logging suites were carried out. Intermediate logs were run at 1368 mRT. The second suite was run at 1700mRT (TD).

Suite 1

Run	Tool	Interval m RT	BHT (°C)	Hours Since Circ	Comments
1/1	MSFL-DLL-GR- CAL-DT	1064 - 1369.6	48	7	
2/1	PDS-CNL-CR- CAL	1064 - 1369.6			

Suite 2

Run	Tool	Interval m RT	BHT (°C)	Hours Since Circ	Comments
1/2	MSFL-DLL-GR- CAL-DT	1350 - 1701.4	55	8.5	
2/2	RFS-GR	1350 - 1701.4			
3/2	PDS-CNL-CR- CAL	1350 - 1701.4	63	24.5	
4/2	DIPMETER	1350 - 1701.4	63	28	
5/2	SRS (Velocity)	96.3 - 1694.5			35 shots, 22 levels
6/2	RFS-GR	1350 - 1701.4			Continued plugging, RFS logging eventually abandoned
7/2	CBL	800 - 1600			

Table 7 : Wireline Logging

Suite 1	Run 1 & 2	Suite 2	Runs 1 to 7
Fluid Type	FW Poly	Fluid Type	KCL
Density (ppg)	9.3	Density (ppg)	9.3
Viscosity (sec)	46	Viscosity (sec)	46
pH	9.5	pH	9.5
Fluid Loss (cc)	9.6	Fluid Loss (cc)	8.7
Rm @ Temp	0.896 @ 16.7 °C	Rm @ Temp	0.618 @ 20.7 °C
Rmf @ Temp	0.795 @ 15.0 °C	Rmf @ Temp	0.528 @ 17.6 °C
Rmc @ Temp	1.500 @ 18.9 °C	Rmc @ Temp	1.293 @ 22.4 °C

Table 8 : Mud Properties While Logging

5.3 Deviation Surveys

Totco deviation surveys were carried out periodically throughout the drilling of Skull Creek-1, with results as shown in Table 9. Using this data a maximum radius of deviation was calculated by summing the products of the component of horizontal shift [$interval\ length \times \sin(deviation\ angle)$] for each interval.

<i>Depth (mRT)</i>	<i>Deviation (degree)</i>
170	0.3
329	0.0
638	0.5
940	1.8
1199	4.0
1360	3.0
1695	7.5

Table 9 : TOTCO Deviation Surveys

5.4 Velocity Survey

A Velocity Survey (WST-Checkshot) was carried out by Velocity Data. 35 shots were processed and 22 levels recorded. The velocity survey report is provided in Appendix 7.

APPENDIX 1 - RIG SPECIFICATIONS

1 RIG AND CONTRACTOR'S EQUIPMENT

- CONTRACTOR'S RIG** : Rig 30 - rates to 3,350 m (11,000 ft) with 4½" drill pipe
- DRAWWORKS** : Dreco Model 700E, driven by EMD 79 electric motor
maximum input: 1,000 HP
- ENGINES** : Four (4) Caterpillar Model 3412 PCTA diesel engines
- SUBSTRUCTURE** : One piece substructure 14' high x 13'6" wide and 50'
long with 12' BOP clearance
- Setback area loading: 250,000 lbs
Casing area loading: 275,000 lbs
(loading concurrently)
- MAST** : Dreco Model #: M12713-510 Floor Mounted Cantilever
Mast designed in accordance with API Specification 4E
Drilling & Well Servicing Structures. Hook load Gross
Nominal Capacity - 510,000 lbs with:-
10 lines strung - 365,000 lbs
8 lines strung - 340,000 lbs
Clear working height of 127'
Base width of 13'6"
Adjustable racking board with capacity for:-
(i) 120 stands of 4½' drill pipe,
(ii) 10 stands of 6½" drill collars,
(iii) 3 stands of 8" drill collars
Designed to withstand an API windload of 84mph with
pipe racked and 100 mph with no pipe racked
- CATHEADS** : One (1) Foster Model 37 make-up spinning cathead
mounted on drillers side.
- One (1) Foster Model 24 break-out cathead mounted off
drillers side
- CROWN BLOCK** : 215 ton with five (5) 36" sheaves and one (1) 36" fastline
sheave grooved 1⅛"
- TRAVELLING BLOCK** : One (1) 667 Crosby McKissick 250 ton combination
block hook Web Wilson. 250 ton Hydra hook Unit 5 -
36" sheaves

SWIVEL : One (1) Oilwell PC-300 ton swivel

RIG LIGHTING : Explosion proof fluorescent. As per approved State Specifications

MUD PUMPS : Two (2) Gardner Denver mud pumps Model PZ-8 each driven by 800 HP EMD 79 motors - 8" stroke

MIXING PUMPS : Five (5) Mission Magnum 5" x 6" x 12" centrifugal pumps complete with 50 HP, 600 Volt, 60 HZ, 3 phase explosion proof electric motors

MUD AGITATORS : Six (6) Geograph/Pioneer 40TD - 15" "Pitbull" mud agitators with 15HP, 600 Volt, 60HZ, 3 phase explosion proof electric motors

SHALE SHAKER : Two (2) Derrick high speed sandwich linear motion shale shakers, Model No K48-96-DF3

DEGASSER : One (1) Drilco See-Flo

DESILTER : One (1) Pioneer T12-4 'Siltmaster' desilter 12 x 4" cones

DESANDER : Harrisburg DSN-1000 unit with 2 x 10" cones

GENERATORS : Four (4) Brown Boveri 600 Volt, 3 phase, 60HZ AC generators. Powered by four (4) Cat 3412 PCTA diesel engines

DRILL PIPE SAFETY VALVE : One (1) Griffith 6½" inside blowout preventers (4" IF)
 One (1) Griffith 6½" stabbing valve (4" IF)

AIR COMPRESSORS & RECEIVERS : Two (2) LeRoi Dresser Model 660A air compressor packages c/w 10 HP motors rated at 600 Volts, 60 HZ, 3 phase Receivers each 120 gallon capacity and fitted with relief valves

AIR WINCH : One (1) Ingersol Rand HU-40 with 5/8" wireline. Capacity 2,000 lb

POWER TONGS : One (1) Farr 13^{5/8} - 5½" hydraulic casing tongs c/w hydraulic power pack and hoses and torque gauge assembly

ROTARY TABLE : One (1) Oilwell A 20½ rotary table torque tube driven from drawworks

MUD TANKS (SHAKER) : One (1) Shaker tank total 265 bbls with sand trap - 15 bbls with desander tank - 120 bbls

(INTERMEDIATE) : One (1) Intermediate tank total 240 bbls
 . with desilter tank - 120 bbls
 . with settling tank - 120 bbls

(SUCTION) : One (1) Suction tank total 241 bbls
 . with pill tank - 25 bbls
 . with suction tanks - 108 bbls each
 Total system: 746 bbls

TRIP TANK PUMP : One (1) Mission Magnum 2" x 3" centrifugal pump complete with 20 H, 600 Volts, 60 HZ, 3 phase explosion proof motors

CHOKES MANIFOLD : One (1) McEvoy choke and kill manifold 3" 5,000 psi with hydraulic Swaco "super" choke

DRILL PIPE : 11,000' 4½" 16.60 lb/ft drill pipe, with 4 IF connections
 - 8,800' "E" Grade
 - 2,200' "G" Grade

PUP JOINTS : One (1) - 4½" OD Grade 'G', 5 foot long
 One (1) - 4½" OD Grade 'G', 10 foot long
 One (1) - 4½" OD Grade 'G', 15 foot long

HEVI-WATE DRILL PIPE : 12 joints of 4½" hwdp

DRILL COLLARS : 6 - 8" OD drill collars
 24 - 6½" OD drill collars
 1 - 6½" OD short drill collar

KELLY : One (1) 4¼" Square Kellys 40 foot long complete with Scabbard

KELLY DRIVE : One (1) 20 HDP Varco kelly drive bushing

KELLY COCK (UPPER) : One (1) Griffith Upper Kelly Cock 7¾" with 6⅝" API connections

KELLY COCK (LOWER) : One (1) Griffith Lower Kelly Cock 6½" OD with 4" IF connections

FISHING TOOLS : One (1) only 8⅛" Bowen series 150 FS overshot c/w grapples & Packoff to catch Contractors downhole equipment

One (1) only 8" OD fishing magnet 4½" reg pin
One (1) only 7⅞" OD Reverse circle junk basket 4" IF box
One (1) only Fishing Jars 6½" OD Griffith Fishing 4" IF pin & box
One (1) only 12" Junk Mill - 6⅝" reg pin
One (1) only 8" Junk Mill - 4½" reg pin

SUBSTITUTES

Two (2) Bit Subs - 6⅝" reg double box
Two (2) Bit Sbs - 4½" reg x 4" IF double box
One (1) X/O Sub - 7⅝" reg x 6⅝" reg double box
One (1) X/O Sub - 4" IF box x 4½" IF pin
One (1) X/O Sub - 4½" reg x 4" IF double pin
Two (2) X/O Sub - 6⅝" reg pin x 4" IF box
One (1) Junk Sub - 6⅝" reg pin and 6⅝" reg box
One (1) Junk Sub - 4½" reg box x 4½" reg pin
One (1) Junk Sub - 4½" reg box x 4" IF box
Two (2) Kelly Saver Subs c/w rubber 4" IF pin & box
Two (2) Circulating Subs - 4" If x 2" Fig 1502 hammer union

HANDLING TOOLS

1 only 13⅜" Baash Ross 150 ton side door elevator
1 only 13⅜" single joint elevators
1 only 9⅝" Webb Wilson 150 ton side door elevators
1 only 9⅝" single joint elevator
1 only 7" BJ 200 ton side door elevator
1 only 7" single joint elevator
2 only 4½" BJ 250 ton 18 degree taper D/P elevators
1 only 3½" BJ 100 ton tubing elevator
1 only 2⅞" IUS 100 ton tubing elevator

(all single joint elevators c/w slings & swivel)

1 only 8" Webb Wilson 150 ton single ton door elevator D/C
1 only 6½" Webb Wilson 150 ton single ton door elevator D/C

(above c/w lift nubbing and bails)

1 only 13⅜" Varco CMS-XL casing slips
1 only 9⅝" Varco CMS-XL casing slips
1 only 7" Varco CMS-XL casings slips
2 only 4½" Varco SDXL D/P slips
1 only 3½" Varco SDML tubing slips
1 only 3⅞" Varco SDML tubing slips
2 only 8" - 6½" DCS-R drill collar slips

ROTARY TONG

One set BJ type 'B' c/w latch & lug jaws 13⅜"-3½"

BIT BREAKERS	:	Four (4) 17½", 12¼", 8½", 6"
FUEL TANK	:	1 only 30,000 litres
WATER TANK	:	1 only 400 bbls
DRILLING RATE RECORDER	:	1 only open 6 drill sentry recorder to record: <ul style="list-style-type: none"> . weight . penetration (feet) . pump pressure (0-6,000 psi) . electric rotary torque . rotary speed (rpm) . pump spm (with selector switch)
DEVIATION INSTRUMENT	:	1 set Totco 'Double Shot' deviation instrument 0°-8°
INSTRUMENTS & INDICATORS	:	1 only Martin Decker Auto Driller SA-102 satellite <ul style="list-style-type: none"> . 1 only drillers console including the following equipment: <ul style="list-style-type: none"> . Martin Decker Weight Indicator type 'D' . Electric rotary torque gauge . Pit scan . SPM gauge (2 per console) . Rotary rpm gauge
MUD TESTING	:	1 set Baroid mud testing laboratory (standard kit)
RATHOLE DRILLER	:	One (1) fabricated rotary table chain driven
WATER PUMPS	:	Three (3) Mission Magnum 2" x 3" centrifugal pumps c/w 20 HP, 600 Volts, 69 HZ, 3 phase explosion proof motors
AUGER	:	One (1) 27½" auger 4" IF box
CUP TESTER	:	One (1) Grey Cup Tester c/w test cups for 9⅝" & 13⅝"
DRILLING LINE	:	5,000' 1⅝" - E.I.P.S.

TRANSPORT EQUIPMENT AND MOTOR VEHICLES

1	International 530 Forklift	
1	Mack Oilfield Truck	
2	Toyota 4 x 4 units	- 1 Tray Top Utility
		- 1 Crew Wagon

CAMP EQUIPMENT

- 4 8-Man Bunkhouses
- 1 Recreation/Canteen unit
- 1 Ablution/Laundry/Freezer unit
- 1 Kitchen/Cooler/Diner unit
- 2 Toolpushers/Engineer units with bathrooms
- 1 Combined Water/Fuel Tank unit
- 2 CAT 3304PC generator sets each 106Kva, 50 HZ

Note: Contractor reserves the right to replace any listed item with a replacement of equal or greater capacity.

EQUIPMENT DATA/SPECIFICATIONS

1 Maximum Pull

(i)	Drill Pipe	<u>E Grade</u>	<u>G Grade</u>
	4½"	16.6 lbs/ft	16.6 lbs/ft
	New	330,560 lbs	462,780 lbs
	Used Premium	260,100 lbs	364,140 lbs

(ii) **Kelly - OMSCO**

4¼" Square 40 ft long w/- 6⅝" Reg L/H/ Box & 4" IF Pin
 Tensile Yield
 1,488,500 Drive Section 1,924,300 Lower Pin Connection

(iii) **Swivel - OILWELL PC 300 w/- 6⅝" Reg LH Box**

Deadload Capacity (AP Strength Rating): 300 tons
 API Bearing Load @ 100 rpm: 192 tons

2 Maximum Hook Load

- (i) **Drawworks - DRECO 700E - 750 combined engine hp**
Make: Dreco 700E
Model #: D-700-E
Serial #: -48-

	TOTAL LOAD PULL			
SPEED	8 LINES	BLOCK SPEED FT/MIN	10 LINES	BLOCK SPEED FT/MIN
Low	288,000	57	347,000	46
High	135,000	122	163,000	98

Wireline 1⅝" Extra Improved Plow Steel 130,00 lbs single line pull

(ii) Mast DRECO
Model #: M12713-510-1

(a) Rating: Gross Nominal Capacity 510,000 lbs
(b) Mast: (Static Load) 8 lines 340,000 lbs
10 lines 365,000 lbs

Max Wind Resistance: 84 mph actual velocity w/- 150,000 lb pipe set back
100 mph actual velocity w/- zero pipe set back & zero hook load

(iii) Substructure - DRECO: One piece

Dimensions: Height: 14 ft
Width: 13 ft 6 in
Length: 50 ft
BOP clearance: 12 ft

Capacity Set Back Area 250,000 lbs
Capacity Rotary Table Beams 275,000 lbs
Simultaneous Capacity 525,000 lbs

(iv) Blocks - 667 CROSBY McKISSICK TRAVELLING BLOCK
w/- 250 ton Hydra Hook - combination - total 500,000 lbs

(v) Rotary Table - OILWELL A20½"
complete with API Split Master Bushings and 1 & 2 inset bowls
Supportable deadload capacity 350 tons

3 Pumps No 1 & No 2

(i) Make: GARDNER DENVER (750 hp)
(ii) Model: PZ-8 : Max Liner Size: 7" x 8" stroke
(iii) Power Source: 800 hp EMD & chain driven
(iv) Maximum Discharge Pressure

LINER	PSI
7"	1996
6½"	2315
6¼"	2504
6"	2717
5½"	3233
5"	3912

4 BOP Equipment

1 Hydril 13⅝" 3000 psi Spherical Annular BOP - studded top - flanged bottom
1 Hydril 13⅝" 500 psi Double Gate BOP - flanged top & bottom
1 McEvoy Choke Manifold w/- 1 Swaco hydraulic adjustable choke - 5000 psi

5 Generators

Four (4) Brown Boveri 600v, 3 phase, 60 HZ. AC generators and powered by four (4) Cat D3412 PCTA diesel engines.

Note: The above are all original equipment manufacturers specifications.

6 Derrick Shale Shakers

The Derrick - Sandwich Model K-48-96-DF-3-SM Shale Shaker is one of the most advanced designed vibrating Screen systems available to the Oil industry. This Derrick design is a result of 30 years experience in the mining and chemical industries.

The design incorporates the most efficient combination of many variables of pitch, frequency and layouts. The most significant development of these units is a non plugging sandwich type screen panel assembly which is patented to the Derrick Corporation. The assembly uses identical screen cloths bonded together with a backing panel in a sandwich arrangement. The wires of the intermediate cloth interfere with a particle that would plug the top cloth. With the use of a tension bolt compression tool screen panels can be changes in a matter of minutes.

The three section unit with a pitch increasing from 20 to 30 degrees produces excellent results. With a flatter pitch at the feed end of the unit, the maximum amount of fluid is achieved. As fluid is removed, it becomes necessary to increase pitch to convey the solids.

The general layout and installation of unit is similar to most shakers. As an additional feature a hydraulically operated by pass valve has been incorporated in place of mechanical slide gates which tend to jam and are prone to leak.

The vibrator and all electrical equipment on Shaker are division Class 1 Group D for hazardous locations. An electric lubricator on a timed cycles insures that the vibrator is properly lubricated.

These designs coupled with a constant program of research to improve or existing and develop new ideas make Derrick sandwich Shale Shakers one of the most advance unit available to the Drilling industry.

APPENDIX 2 - DRILLING FLUID REPORTS



WELL NAME and No Skull Creek # 1				CONTRACTOR O. D. & E.	
Block No PPL - 1	Location Otway Basin	State Victoria	RIG No 30		

DRILLER'S REPRESENTATIVE Henry FLINK / Kevin KELLY			REPORT FOR Dav' BAKER		
---	--	--	------------------------------	--	--

Drilling		Assembly		Casing		Mud Volume Bbls		Circulation Data	
Bit size 8 5/8	Type			16 inch @ 90 Metres	Hole	8 Pits		Pump size [2"] 60" 80 ins	
DP 4 5/8	Type E	Length		9 5/25 inch @ 332 5 Metres	Drill String Cap	Total Volume		Make/Model 1 G D PZ - 8	% Effic 0 95
HWI 4 5/8	Type 42	Length		7 0 inch @ 1614 Metres	In Storage	0	Weight	Make/Model 2 G D PZ - 8	% Effic 0 95
DC 5 5/8	Length	Other		MUD TYPE F. W. Polymer		% O/G: -	Annular Velocity	Bbl/stk 0 067	Stk/min -
DC -	Length -					DP size 4 5/8	(FUM) #####	Bbl/stk 0 067	Stk/min -

SAMPLE From				Mud Properties	
TIME Sample Taken					Pit 08.00
Flowline TEMPERATURE		deg. C			N.C.
DEPTH	Metres				1,700
WEIGHT	ppg.				9.50
Funnel VISCOSITY (sec/qt.) API @ 20	deg. C				47
PLASTIC VISCOSITY cP @ 30	deg. C			#####	12
YIELD POINT (lb/100ft ²)				#####	11
GEL STRENGTH (lb/100ft ²) 10 sec. / 10 min.				-	2 12
FILTP - API (cm ³ / 30 min.) @					6.4
API F. Filtrate (cm ³ / 30 min.) @	deg. C				-
CAKE Thickness (32nd. in API / HTHP)					1 -
SOLIDS Content (% by Vol.)	Calc. / Retort			#####	8.6 -
LIQUID Content (% by Vol.)	Oil/Water			- #####	- 91.4
SAND Content (% by Vol.)					Tr
METHYLENE BLUE CAPACITY X lb/bbl	cm ³ /cm ³				15.0
pH	Strip		12 deg. C		9.4
ALKALINITY Mud (Pm)					-
ALKALINITY Filtrate (P/M)					0.27/1.13
CHLORIDE (mg/L)					3,100
Total HARDNESS (mg/L)					560
Ca (mg/L)					Tr
Mg (mg/L)					-
KCL (% by Wt.)					-
PHPA (Calc. lb/bbl)					-
PHPA (Excess lb/bbl)					-
RHEOLOGY - 600 / 300 / 6 (readings)					35/23/3

DC size 6 5/8	(FUM) #####	Bottoms up: #####	PRESSURE: -
DC size -	(FUM) -	Total Circ: #####	Type surf/sys. 3
MUD PROPERTY SPECIFICATIONS			
Weight:	Filtrate:	Other:	
Viscosity:	Plastic Viscosity:	Yield Point:	
By Authority: -	Operator's written	Drilling Contractor	
	Operator's Representative	Other	

FLUID SUMMARY AND RECOMMENDATIONS

ON COMPLETING THE CEMENT OPERATION, THE SURFACE VOLUME WAS TREATED PRIOR TO DUMPING INTO THE SUMP THE CHEMICALS WERE SELECTIVELY MIXED TO GAIN COMPATABILITY ALUMINIUM SULPHATE WAS ADDED AT 2.94 KG / BBL LIME WAS ADDED AT 0.21 KG / BBL DRILLPOL WAS ADDED AT 0.17 LT / BBL

OPERATIONS SUMMARY

CASING WAS RUN WITH NO PROBLEMS TO THE REVISED DEPTH. THE VOLUME WAS CIRCULATED [1.2 TIMES] AND A SAPP / BIOCID (40 BBL) SWEEP WAS PUMPED FROM THIS POINT THE CEMENT OPERATION FOLLOWED WITH NO PROBLEMS

MUD ACCOUNTING (BBLs.)			
Fluid	Produced & Received	Fluid Lost or Disposed	Summary
Prer.		Desander 0	Initial Volume 722
	w/ fresh water 0	Desilter 0	
	" recycled " 0	Downhole 31	Fluid Received 0
	Drill Water 0	Dumped 684	
	Other 0	Other 7	Fluid Lost 722
			Final Total
Total Received 0	Total Lost 722		(Circulating Vol.)

SOLIDS CONTROL EQUIPMENT								
Type	Man.	Hr.	Cones	Hr.	Shaker	Screen Size	Hr.	
Centrifuge	-	0	D'sand 2	0	1	S210/S175/S175	4.5	
Degasser	Drilco	0	Filter 12	0	2	S210/S175/S175	4.5	

SOLIDS EQUIPMENT EFFICIENCY		
Overflow (ppg.)	Underflow (ppg.)	Output (gal/m)
Desander -	-	0
Desilter -	-	0

Product	Inventory	Rec'd.	Used	Balance	Unit \$	Cost \$
Barytes	365		5	360	6.20	31.00
Drillpol	6		4	2	75.75	303.00
Cronox 2-100	1		1		881.15	881.15
			0			
KCL	24		24		25.70	616.80
SAPP	9		9		67.95	611.55
Surflo B54X	1		1		207.75	207.75
			0			
Aluminium Sulphate	56		56		24.00	1,344.00
Lime	18		4	14	5.80	23.20

SOLIDS ANALYSIS (ppb / %)		BIT / HYDRAULICS DATA	
High Gravity Solids	0 1 0 0	Jet Velocity	##### FT / SEC
Bentonite	9 5 1 0	Impact Force	##### LBS
Drilled Solids	68 6 7 5	HHP / in2	#####
Low Gravity Solids	78 1 8 6	HHP	#####
Average S. G.	2 60	Solids Bit Press. Loss	##### PSI
Med. "n" #1ck #2 ck	##### 0 605	Csg. Seat Frac Pres	0 PSI
Med. "K"	##### 2 696	" Equiv. Mud Wt.	0 PPG
Low "n"	##### 0 530	E C D	##### PPG
Low "K"	##### 4 30	Crit. Flo @ DC/DP - GPM	359 485
Daily Chemical Cost: \$ 4018		Cumulative Cost: \$ 37,431	

ENGINEER **EDD PERKINS** ADDRESS **South Australia** TELEPHONE **08 - 338 3027**

Any opinion and / or recommendation, expressed orally or written herein, has been prepared carefully and maybe used if the user so elects, however, no representation or warranty is made by ourselves or our agents as to it's correctness or completeness, and no liability is assumed for any damages resulting from the use of same



WELL NAME and No Skull Creek # 1				CONTRACTOR O. D. & E.	
Block No	PPL - 1	Location	Otway Basin	State	Victoria
TOR'S REPRESENTATIVE Henry FLINK / Kevin KELLY				REPORT FOR Dav' BAKER	

Drilling		Assembly		Casing		Mud Volume Bbls		Circulation Data						
Bit size	3 5	Type	SSH	Jets	12/12/14	16 inch @	9 0 Metres	Hole	349 Pits	300	Pump size	(21 6 0" * 8 0 ins.		
DP "	4 5	Type	E	Length	1402	9 625 inch @	332 5 Metres	Drill String Cap.	73	Total Volume	722	Make/Model 1:	G D PZ - 8 % Effic 0 95	
HWT "	4 5	Type	42	Length	138 8	~ inch @	~ Metres	In Storage	0	Weight	~	Make/Model 2:	G D PZ - 3 % Effic 0 95	
DC "	6 5	Length	159 5	Other	12 75	MUD TYPE F. W. Polymer		% O/G:	25 0	Annular Velocity	Bbl/stk 0 067 Stk/min	126	Bbl/M	8 38
DC "	~	Length	~			Mud Properties		DP size	4 5	166 (FUM) Lam	Bbl/stk 0 067 Stk/min	~	GPM:	352

SAMPLE From		F/Line		Pit	
TIME Sample Taken		07.30		22.00	
Flowline TEMPERATURE	deg. C	26		N.C.	
DEPTH	Metres	1,700		1,700	
WEIGHT	ppg.	9.45		9.50	
Funnel VISCOSITY (sec/qt.) API @	22 deg. C	42		40	
PLASTIC VISCOSITY cP @	33 deg. C	11		10	
YIELD POINT (lb/100ft ²)		8		8	
GEL STRENGTH (lb/100ft ²)	10 sec. / 10 min.	2	11	2	8
FILTRATE API (cm ³ / 30 min.) @		5.7		5.5	
API Filtrate (cm ³ / 30 min.) @	deg. C	~		~	
CAKE Thickness (32nd. in API / HTHP)		1	~	1	~
SOLIDS Content (% by Vol.)	Calc. / Retort	8.2	~	8.6	~
LIQUID Content (% by Vol.)	Oil/Water	~	91.8	~	91.4
SAND Content (% by Vol.)		Tr		Tr	
METHYLENE BLUE CAPACITY	x lb/bbl cm ³ /cm ³	14.0		10.0	
pH	Strip 15 deg. C	9.8		9.8	
ALKALINITY Mud (Pm)		~		~	
ALKALINITY Filtrate (P/MF)		0.46/1.63		0.36/1.55	
CHLORIDE (mg/L)		3,200		3,000	
Total HARDNESS (mg/L)		600		480	
TE (mg/L)		20		Tr	
K ⁺ (mg/L)		~		~	
KCL (% by Wt.)		~		~	
PHPA (Calc. lb/bbl)		~		~	
PHPA (Excess lb/bbl)		~		~	
RHEOLOGY - 600 / 300 / 6 (readings)		30/19/2		28/18/2	

MUD PROPERTY SPECIFICATIONS			
Weight	> 9.2 Filtrate	< 6.0	Other: Chlorides max @ < 10k
Viscosity	N.C. Plastic Viscosity	< 18	Yield Point: > 7
By Authority	Operator's written	Drilling Contractor	Operator's Representative
	yes	yes	Other

FLUID SUMMARY AND RECOMMENDATIONS

NO TREATMENT WAS REQUIRED IN THIS PERIOD

THE ID - GEL IS TO BE USED FOR THE CEMENT OPERATION AND HAS BEEN PREHYDRATED [BY HALIBURTON] FOR THIS

THROUGH THE JETTING OF THE CELLAR ON TWO OCCASIONS. WATER WAS PERMITTED INTO THE SURFACE SYSTEM. THIS DID NOT CAUSE ANY PROBLEMS TO THE MUD AT THIS TIME

OPERATIONS SUMMARY

THE SYSTEM WAS CIRCULATED CLEAR OF GAS WITH A BALANCED MUD WEIGHT. PRIOR TO PULLING OUT - USING A BARYTES PILL TO CLEAR THE PIPE AND CORROSION INHIBITOR TO TREAT THE WORK STRING PICK UP AND RUN 7" CASING

MUD ACCOUNTING (BBLs.)			
Fl	Built & Received	Fluid Lost or Disposed	Summary
Prei.		Desander	6
	w/ fresh water	Desilter	0
	" recycled "	Downhole	19
	Drill Water	Dumped	0
	Other	Other	5
			Fluid Received
			35
			Fluid Lost
			30
			Final Total
			722
Total Received	35	Total Lost	30 (Circulating Vol.)

SOLIDS CONTROL EQUIPMENT							
Type	Man.	Hr.	Cones	Hr.	Shaker#	Screen Size	Hr.
Centrifuge	~	0	D'sand	2	2	S210/S175/S175	2
Degasser	Dnico	0	D'sitter	12	0	S210/S175/S175	2

SOLIDS EQUIPMENT EFFICIENCY			
	Overflow (ppg.)	Underflow (ppg.)	Output (gal/m)
Desander	9.5	12.6	2.3
Desilter	~	~	0

Product	Inventory	Rec'd.	Used	Balance	Unit \$	Cost \$
Barytes	400		35	365	6 20	217.00
Cronox 2-100	1		0	1	881 15	
Cronox C798M	4		4		132 00	528.00
KCL	24		0	24	25 70	
SAPP	9		0	9	67 95	
Surf ⁿ B54X	1		0	1	207 75	
	225		20	205	8 13	162.60
			0			

SOLIDS ANALYSIS (ppb / %)				BIT / HYDRAULICS DATA	
High Gravity Solids	0 1	0 0	Jet Velocity	304	FT / SEC
Bentonite	2 9	0 3	Impact Force	526	LBS
Drilled Solids	75 3	8 3	HHP / in ²	2 8	
Low Gravity Solids	78 2	8 6	HHP	161	
Average S. G.	2 60	Solids	Bit Press. Loss	784	PSI
Med. "n"	#1ck #2 ck	0 659	Csg. Seat Frac Pres	320	PSI
Med. "K"	" "	0 313	" Equiv. Mud Wt.	14 04	PPG
Low "n"	" "	0 489	E C D	9 70	PPG
Low "K"	" "	0 901	Crit.Flo @ DC/DP - GPM	318	443
Daily Chemical Cost :		Cumulative Cost :			
\$ 908		\$ 33,413			



WELL NAME and No Skull Creek # 1				CONTRACTOR O. D. & E.	
Block No PPL - 1	Location Otway Basin	State Victoria	RIG No. 30		
OWNER'S REPRESENTATIVE Henry FLINK / Kevin KELLY			REPORT FOR Dev' BAKER		

Drilling		Assembly		Casing		Mud Volume Bbls.		Circulation Data	
Bit size 8 5/8	Type SSH	Jets 12/12/14	16 inch @ 9.0 Metres	Hole	349 Pits	358	Pump size [2"] 6 0" * 8 0 ins.		
CP " 4 5	Type E	Length 1402	9 625 inch @ 332.5 Metres	Drill String Cap.	73 Total Volume	717	Make/Model 1. G D PZ - 8	% Effic 0.95	
HWT " 4 5	Type 42	Length 138.8	- inch @ - Metres	In Storage :	0 Weight :	-	Make/Model 2. G D PZ - 8	% Effic 0.95	
OC " 6 5	Length 159.5	Other 12.75	MUD TYPE : F. W. Polymer		% O/G: 25.0	Annular Velocity	Bbl/stk 0.067 Stk/min	Bbl/M 7.65	
DC " -	Length -				DP size 4 5/8	151 (FUM) Lam	Bbl/stk 0.067 Stk/min	115 GPM :	321

SAMPLE From		Pit	F/Line
TIME Sample Taken		17.00	20.00
Flowline TEMPERATURE	deg. C	N.C.	29
DEPTH Metres		1,700	1,700
WEIGHT ppg.		9.50	9.40
Funnel VISCOSITY (sec/qt.) API @ 14 deg. C		44	44
PLASTIC VISCOSITY cP @ 35 deg. C		8	11
YIELD POINT (lb/100R2)		12	7
GEL STRENGTH (lb/100R2) 10 sec. / 10 min.		2 8	2 11
FILTRATE API (cm3 / 30 min.) @		4.2	5.2
API HTHP Filtrate (cm3 / 30 min.) @ ~ deg. C		-	-
CAKE kness (32nd. in API/HTHP)		1 -	1 -
SOLIDS Content (% by Vol.) Calc. / Retort		8.6 -	7.8 -
LIQUID Content (% by Vol.) Oil/Water		- 91.4	- 92.2
SAND Content (% by Vol.)		Tr	Tr
METHYLENE BLUE CAPACITY X lb/bbl cm3/cm3		13.0	12.0
pH Strip 20 deg. C		10.0	9.6
ALKALINITY Mud (Pm)		-	-
ALKALINITY Filtrate (P/FM)		0.55/1.62	0.38/1.47
CHLORIDE (mg/L)		3,500	3,300
Total HARDNESS (mg/L)		480	640
SULFATE (mg/L)		40	20
CL (mg/L)		-	-
CaCl (% by Wt.)		-	-
PHPA (Calc. lb/bbl)		-	-
PHPA (Excess lb/bbl)		-	-
RHEOLOGY - 600 / 300 / 6 (readings)		28/20/1	29/18/1

MUD PROPERTY SPECIFICATIONS			
Weight :	> 9.2	Filtrate :	< 6.0
Viscosity :	N.C	Plastic Viscosity :	< 18
By Authority :	Operator's written	Drilling Contractor	
	YES	Operator's Representative	yes
		Other	

FLUID SUMMARY AND RECOMMENDATIONS

CAUSTIC SODA ONLY WAS USED TO MAINTAIN THE DESIRED PROPERTIES BARYTES FOR WEIGHTED PILLS ONLY.

AT THIS POINT, DID NOT RENEW VOLUME AS THE AREA WILL BE NEEDED IN THE NEXT SECTION OF THE OPERATION

MINIMISED THE YIELD POINT TO MINIMISE THE SURGE PRESSURES

THE WATER SAMPLE GATHERED @ 15:00 HOURS SHOWED THE FOLLOWING RESISTIVITY - 0.629 @ 52 DEGREES - F. pH - 7.2 ; T Hardness - < 50 ppm : Clondes - 6,100 ppm ; SO3 - Nil. [i.e. TEST EXTRACTION]

OPERATIONS SUMMARY

MADE UP THE TEST STRING AND RAN IN FOR D.S.T. # 7. THIS WAS COMPLETED SUCCESSFULLY AND AFTER REVERSE CIRCULATING, THE SYSTEM WAS PUMPED AROUND [AND WHEN IN BALANCE] A PILL WAS PUMPED WITH THE TEST STRING BEING PULLED OUT OF THE HOLE

MUD ACCOUNTING (BBLs.)			
Fluid Built & Received	Fluid Lost or Disposed	Summary	
Premix	Desander 0	Initial Volume	780
fresh water 25	Desilter 6	Fluid Received	25
" recycled " 0	Downhole 45	Fluid Lost	88
Drill Water 0	Dumped 0	Final Total	717
Other 0	Other 37	(Circulating Vol.)	
Total Received 25	Total Lost 88		

SOLIDS CONTROL EQUIPMENT						
Type	Man.	Hr.	Cones	Hr.	Shaker#	Screen Size
Centrifuge	-	0	D'sand 2	0	1	S210/S175/S175
Degasser	Dnico	0	D'sitter 12	1.5	2	S210/S175/S175

SOLIDS EQUIPMENT EFFICIENCY		
Overflow (ppg.)	Underflow (ppg.)	Output (gal/m)
Desander	-	0
Desilter	9.45	12.7
		3.0

Product	Inventory	Rec'd.	Used	Balance	Unit \$	Cost \$
Barytes	460	60	400	6.20	372.00	
Dispac - Low Vis	27	0	27	152.28		
Defoam L	6	0	6	84.05		
Caustic Soda	26	1	25	21.38	21.38	
Dispac	19	0	19	152.28		
		0				
		0				
		0				

SOLIDS ANALYSIS (ppb / %)		BIT / HYDRAULICS DATA	
High Gravity Solids	0.1	0.0	Jet Velocity 311 FT/SEC
Bentonite	6.4	0.7	Impact Force 486 LBS
Drilled Solids	64.7	7.1	HHP / in2 2.7
Low Gravity Solids	71.2	7.8	HHP 152
Average S. G.	2.60	Solids Bit Press. Loss	811 PS
Med. "n" #1ck #2 ck	0.485	0.688	Csg. Seat Frac Pres 320 PS
Med. "K"	0.971	1.263	" Equiv. Mud Wt. 14.04 PPG
Low "n"	0.500	0.477	Total nozzle area 0.331 SQ. INCH
Low "K"	0.885	4.69	

Daily Chemical Cost :	\$ 393	Cumulative Cost :	\$ 32,505
-----------------------	--------	-------------------	-----------

ENGINEER **EDD PERKINS** ADDRESS **South Australia** TELEPHONE **08 - 338 3027**

Any opinion and / or recommendation, expressed orally or written herein, has been prepared carefully and maybe used if the user so elects, however, no representation or warranty is made ourselves or our agents as to its correctness or completeness; and no liability is assumed for any damages resulting from the use of same.



WELL NAME and No Skull Creek # 1				CONTRACTOR O. D. & E.	
Block No	PPL - 1	Location	Otway Basin	State	Victoria
RIG No	30				

DRILLER'S REPRESENTATIVE Henry FLINK / Kevin KELLY			REPORT FOR Dav' BAKER		
---	--	--	------------------------------	--	--

Drilling		Assembly		Casing		Mud Volume Bbls		Circulation Data					
Bit size	8.5	Type	SSH	Jets	12/12/14	16 inch @	9.0 Metres	Hole	349 Pits	358	Pump size	(2") 6.0" x 8.0 ins.	
DP	4.5	Type	E	Length	1402	9.525 inch @	332.5 Metres	Drill String Cap	73	Total Volume	780	Make/Model 1	G D PZ-8 % Effic 0.95
HWI	4.5	Type	42	Length	138.8	~ inch @	~ Metres	In Storage	13	Weight	3.4	Make/Model 2	G D PZ-8 % Effic 0.95
DC	6.5	Length	159.5	Other	12.75	MUD TYPE F. W. Polymer		% O/G.	25.0	Annular Velocity	Bbl/stk 0.067 Stk/min 112 Bbl/M 7.45		
DC	~	Length	~					DP size	4.5	147 (FUM) Lam	Bbl/stk 0.067 Stk/min ~ GPM: 313		
								DC size	6.5	255 (FUM) Turb	Bottoms up: 47 PRESSURE: 1,100		
								DC size	~	~ (FUM) ~	Total Circ.: 105 Type surf/sys. 3		

SAMPLE From				Mud Properties		
TIME Sample Taken		Pit	F/L	F.Line		
Flowline TEMPERATURE	deg. C	9.30	16.30	3.30		
DEPTH	Metres	N.C.	25	29		
WEIGHT	ppg.	1,700	1,700	1,700		
Funnel VISCOSITY (sec/qt.) API @	22 deg. C	9.45	9.50	9.45		
PLASTIC VISCOSITY cP @	35 deg. C	46	42	48		
YIELD POINT (lb/100ft ²)		13	12	10		
GEL STRENGTH (lb/100ft ²)	10 sec. / 10 min.	8	7	8		
FILT ¹ API (cm ³ / 30 min.) @		2	9	2 11		
API h... ² Filtrate (cm ³ / 30 min.) @	~ deg. C	4.5	5.4	4.8		
CAKE Thickness (32nd. in API / HTHP)		1	~	1 ~		
SOLIDS Content (% by Vol.)	Calc. / Retort	8.2	~	8.2 ~		
LIQUID Content (% by Vol.)	Oil/Water	~	91.8	~ 91.8		
SAND Content (% by Vol.)		Tr	Tr	Tr		
METHYLENE BLUE CAPACITY	x lb/bbl cm ³ /cm ³	8.0	~	14.0		
pH	Strip 20 deg. C	10.0	10.0	9.8		
ALKALINITY Mud (Pm)		~	~	~		
ALKALINITY Filtrate (P/MF)		0.58/1.64	0.52/1.78			
CHLORIDE (mg/L)		3,800	3,600	3,300		
Total HARDNESS (mg/L)		580	640	520		
Ca (mg/L)		60	60	40		
K ⁺ (mg/L)		~	~	~		
KCL (% by Wt.)		~	~	~		
PHPA (Calc. lb/bbl)		~	~	~		
PHPA (Excess lb/bbl)		~	~	~		
RHEOLOGY - 600 / 300 / 6 (readings)		34/21/1	28/18/1			

MUD PROPERTY SPECIFICATIONS			
Weight	> 9.2	Filtrate	< 5.0
Other	Chlorides max @ < 10k		
Viscosity	N.C	Plastic Viscosity	< 18
Yield Point	> 7		
By Authority	~	Operator's written	~
	yes	Operator's Representative	yes
		Drilling Contractor	Other

FLUID SUMMARY AND RECOMMENDATIONS

AT THIS TIME, VOLUME LEVELS WERE KEPT AT SLIGHTLY HIGHER THAN DRILLING VOLUME, DUE TO THE NATURE OF THE OPERATIONS

A MAINTENANCE PREMIX WAS BUILT (PRIOR TO) AND ADDED ON CIRCULATING, AFTER WIPING THE HOLE

THE PRODUCT DRISPAC WAS BLENDED AT 0.2 PPB AND THE DRISPAC "SUPER LOW" WAS MIXED AT 0.19 PPB

WITH THE GAS INTERFERENCE, THE pH HAS BEEN KEPT AT A MINIMUM OF 9.5 TO STOP DETERIORATION OF THE FLUID

DOWN-HOLE LOSSES WERE NOMINAL IN THIS PERIOD

OPERATIONS SUMMARY

WHEN THE DST OPERATION WAS COMPLETED AND A CIRCULATION WAS COMPLETED, THE TEST STRING WAS PULLED OUT AND THE WORKING STRING WAS RUN IN TO WIPE AND CIRCULATE BOTTOMS UP ON COMPLETING CIRCULATING. A SLUG WAS PUMPED TO POOH. GAS PEAK 105 UNITS @ BOTTOMS UP

MUD ACCOUNTING (BBLs.)			
Flt	Unit & Received	Fluid Lost or Disposed	Summary
Premix		Desander 0	Initial Volume 815
	w/ fresh water 0	Desilter 7	
	" recycled " 0	Downhole 26	Fluid Received 0
	Drill Water 0	Dumped 0	
	Other 0	Other 2	Fluid Lost 35
			Final Total 780
Total Received	0	Total Lost 35	(Circulating Vol.)

SOLIDS CONTROL EQUIPMENT						
Type	Man.	Hr.	Cones	Hr.	Shaker#	Screen Size
Centrifuge	~	0	D'sand 2	0	1	S210/S175/S175
Degasser	Drilco	0	D'silter 12	1.5	2	S210/S175/S175

SOLIDS EQUIPMENT EFFICIENCY		
Overflow (ppg.)	Underflow (ppg.)	Output (gal/m)
Desander	~	0
Desilter	9.5	13.2
		3.4

Product	Inventory	Rec'd.	Used	Balance	Unit \$	Cost \$
Barytes	520		60	460	6.20	372.00
Drispac - Low Vis	30		3	27	152.28	456.84
Defoam L	6		0	6	84.05	
Caustic Soda	27		1	26	21.38	21.38
Drispac	22		3	19	152.28	456.84
			0			
			0			
			0			

SOLIDS ANALYSIS (ppb / %)		BIT / HYDRAULICS DATA	
High Gravity Solids	0.1	0.0	Jet Velocity 270 FT/SEC
Bentonite	8.6	0.9	Impact Force 414 LBS
Drilled Solids	66.0	7.2	HHP / in2 2.0
Low Gravity Solids	74.6	8.2	HHP 112
Average S. G.	2.60	Solids Bit Press. Loss	616 PS
Med. "n"	#1ck #2 ck 0.695	0.637	Csg. Seat Frac Pres 320 PS
Med. "K"	" " 0.276	1.731	" Equiv. Mud Wt. 14.04 PPG
Low "n"	" " 0.511	0.477	Total nozzle area 0.371 SQ INCH
Low "K"	" " 0.870	4.69	

Daily Chemical Cost :	Cumulative Cost :
\$ 1,307	\$ 32,112

ENGINEER **EDD PERKINS** ADDRESS **South Australia** TELEPHONE **08 - 338 3027**

Any opinion and / or recommendation, expressed orally or written herein, has been prepared carefully and maybe used if the user so elects, however, no representation or warranty is made by ourselves or our agents as to it's correctness or completeness; and no liability is assumed for any damages resulting from the use of same.



WELL NAME and No Skull Creek # 1				CONTRACTOR O. D. & E.	
Block No	PPL - 1	Location	Otway Basin	State	Victoria
DRILLER'S REPRESENTATIVE Henry FLINK / Kevin KELLY				REPORT FOR Dav' BAKER	
RIG No				30	

Drilling	Assembly	Casing	Mud Volume Bbls	Circulation Data
Bit size 3.5	Type SSH	Jets 12/12/14	345 Pits 393	Pump size [2"] 6.0" * 3.0 ins.
OP " 4.5	Type E	Length 1402	73 Total Volume 815	Make/Model 1 G D PZ-8 % Effic 0.95
HWT " 4.5	Type 42	Length 138.8	0 Weight	Make/Model 2 G D PZ-8 % Effic 0.95
DC " 6.5	Length 159.5	Other 12.75		

MUD TYPE: F. W. Polymer		% O/G	25.0	Annular Velocity	Bbl/stk 0.067 Stk/min 126 Bbl/M 8.38
DP size	4.5	166 (F/M)	Lam	Bbl/stk 0.067 Stk/min	GPM 352
DC size	6.5	287 (F/M)	Turb	Bottoms up	42 PRESSURE 1,350
DC size	-	- (F/M)	-	Total Circ.	97 Type surf/sys. 3

SAMPLE From		F.Line	F.Line
TIME Sample Taken		19.30	20.30
Flowline TEMPERATURE	deg. C	26	28
DEPTH	Metres	1,700	1,700
WEIGHT	ppg.	9.40	9.40
Funnel VISCOSITY (sec/qt.) API @	23 deg. C	44	47
PLASTIC VISCOSITY cP @	35 deg. C	13	14
YIELD POINT (lb/100ft ²)		9	11

GEL STRENGTH (lb/100ft ²)	10 sec. / 10 min.	2	10	2	12
FILTRATE API (cm ³ / 30 min.) @		7.1		5.0	
API HTHP Filtrate (cm ³ / 30 min.) @	deg. C	-		-	
CAKE (ness (32nd. in API / HTHP)		1	-	1	-

SOLIDS Content (% by Vol.)	Calc. / Retort	7.8	-	7.8	-
LIQUID Content (% by Vol.)	Oil/Water	-	92.2	-	92.2
SAND Content (% by Vol.)		Tr		Tr	

METHYLENE BLUE CAPACITY	X lb/bbl	cm ³ /cm ³	12.0	10.0
pH	Strip	20 deg. C	9.6	9.8
ALKALINITY Mud (Pm)			-	-

ALKALINITY Filtrate (P/M)		0.42/1.38	0.51/1.53
CHLORIDE (mg/L)		4,200	3,600
Total HARDNESS (mg/L)		820	640

SILICA (mg/L)		80	80
K ₂ O (mg/L)		-	-
KCL (% by Wt.)		-	-

PHPA (Calc. lb/bbl)		-	-
PHPA (Excess lb/bbl)		-	-
RHEOLOGY - 600 / 300 / 6 (readings)		35/22/2	39/25/2

MUD PROPERTY SPECIFICATIONS		
Weight :	> 9.2	Filtrate : < 6.0
Viscosity :	N.C. Plastic	Viscosity : < 18
Yield Point :	> 7	Other : Chlorides max @ < 10k
By Authority :	Operator's written	Drilling Contractor
YES	Operator's Representative	yes Other

FLUID SUMMARY AND RECOMMENDATIONS

FOR MAINTENANCE, PREHYDRATED POYMERS WERE USED TO ENSURE THE DESIRED PARAMETERS WERE RETAINED

PAC WAS ADDED AT 0.13 PPB & Low Vis WAS ADDED AT 0.3 PPB. WITH THE PREMIX PIT BEING FLUSHED OUT WITH MUD AFTERWARDS

THE FIRST MUD CHECK WAS TAKEN OF THE MUD LEFT DOWN-HOLE DURING THE LAST LOGGING PERIOD

THE SECOND CHECK WAS TAKEN AFTER BOTTOMS - UP

OPERATIONS SUMMARY

LOGGING FOLLOWED AND WHEN FINISHED, A CHECK TRIP TO 1,600 METRES WAS CONDUCTED.

THE SYSTEM WAS CIRCULATED AND A SLUG PUMPED TO CLEAR THE PIPE. THEN THE WORKING STRING WAS CHANGED FOR THE TEST STRING AND D S T's FOLLOWED

MUD ACCOUNTING (BBLs.)				SOLIDS CONTROL EQUIPMENT			
Fluid Built & Received	Fluid Lost or Disposed	Summary		Type	Man. Hr.	Cones Hr.	Shaker Screen Size Hr.
Premix	Desander 7	Initial Volume 847		Centrifuge	0	2	1 S210/S175/S175 2.5
resh water 0	Desilter 0			Degasser	0	12	2 S210/S175/S175 2.5
" recycled " 0	Downhole 22	Fluid Received 0					
Drill Water 0	Dumped 0						
Other 0	Other 3	Fluid Lost 32					
		Final Total 815					
Total Received 0	Total Lost 32	(Circulating Vol.)					

SOLIDS ANALYSIS (ppb / %)				BIT / HYDRAULICS DATA									
Product	Inventory	Rec'd.	Used	Balance	Unit \$	Cost \$	High Gravity Solids	0.1	0.0	Jet Velocity	304	FT/SEC	
Barytes	550		30	520	6.20	186.00	Bentonite	3.8	0.4	Impact Force	521	LBS	
Drispac - Low Vis	35		5	30	152.28	761.40	Drilled Solids	67.2	7.4	HHP / in2	2.8		
Defoam L	6		0	6	84.05		Low Gravity Solids	71.0	7.8	HHP	159		
Caustic Soda	27		0	27	21.38		Average S.G.	2.60	Solids Bit Press. Loss	775	PSI		
Drispac	24		2	22	152.28	304.56	Med. "n"	#1ck #2 ckl	0.669	0.641	Csg. Seat Frac Pres	320	PSI
			0				Med. "K"	"	0.338	2.344	Equiv. Mud Wt.	14.04	PPG
			0				Low "n"	"	0.521	0.548	Total nozzle area	0.371	SQ INCH
			0				Low "K"	"	0.855	4.18			
Daily Chemical Cost :				Cumulative Cost :				\$ 1,252		\$ 30,805			

ENGINEER **EDD PERKINS** ADDRESS **South Australia** TELEPHONE **08 - 338 3027**

Any opinion and / or recommendation expressed orally or written herein, has been prepared carefully and maybe used if the user so elects, however, no representation or warranty is made by ourselves or our agents as to its correctness or completeness, and no liability is assumed for any damages resulting from the use of same.



WELL NAME and No Skull Creek # 1				CONTRACTOR O. D. & E.	
Block No	PPL - 1	Location	Otway Basin	State	Victoria
TOR'S REPRESENTATIVE Henry FLINK / Kevin KELLY				REPORT FOR Dav' BAKER	

Drilling		Assembly		Casing		Mud		Volume		Bbls		Circulation Data				
Bit size	8 5	Type	SSH	Jets	12/12/14	16 inch @	9 0	Metres	Hole	349	Pits	425	Pump size	[2'] 6 0" * 8 0 ins.		
DP	4 5	Type	E	Length	1402	9 625 inch @	332 5	Metres	Drill String Cap	73	Total Volume	847	Make/Model 1	G D PZ - 8 % Effic 0 95		
HWT	4 5	Type	42	Length	138 8	- inch @	-	Metres	In Storage	0	Weight	-	Make/Model 2	G D PZ - 8 % Effic 0 95		
DC	5 5	Length	159 5	Other	12 75	MUD TYPE F. W. Polymer		% O/G	25 0	Annular Velocity	Bbl/stk 0 067	Stk/min	126	Bbl/M	8 38	
DC	-	Length	-			Mud Properties		DP size	4 5	166 (FUM)	Lam	Bbl/stk 0 067	Stk/min	-	GPM	352

SAMPLE From		F.Line		F.Line
TIME Sample Taken		14.00		24.30
Flowline TEMPERATURE	deg. C	29		29
DEPTH	Metres	1,700		1,700
WEIGHT	ppg.	9.30		9.30
Funnel VISCOSITY (sec/qt.) API @	26 deg. C	41		38
PLASTIC VISCOSITY cP @	30 deg. C	11		11
YIELD POINT (lb/100ft2)		9		11
GEL STRENGTH (lb/100ft2) 10 sec. / 10 min.		2 11		2 8
FILTRATE API (cm3 / 30 min.) @		7.3		5.7
API Filtrate (cm3 / 30 min.) @	deg. C	-		-
CAKE thickness (32nd. in API / HTHP)		1		1
SOLIDS Content (% by Vol.)	Calc. / Retort	7.3		7.0
LIQUID Content (% by Vol.)	Oil/Water	-		92.7
SAND Content (% by Vol.)		Tr		Tr
METHYLENE BLUE CAPACITY	x lb/bbl cm3/cm3	13.0		11.0
pH	Strip 18 deg. C	9.8		10.0
ALKALINITY Mud (Pm)		-		-
ALKALINITY Filtrate (P/MF)		0.58/1.66		0.65/1.63
CHLORIDE (mg/L)		3,800		4,000
Total HARDNESS (mg/L)		420		540
Ca (mg/L)		60		80
Mg (mg/L)		1,200		1,000
KCL (% by Wt.)		0.24		0.21
PHPA (Calc. lb/bbl)		-		-
PHPA (Excess lb/bbl)		-		-
RHEOLOGY - 600 / 300 / 6 (readings)		31/20/2		33/22/2

MUD PROPERTY SPECIFICATIONS			
Weight	> 9.1	Filtrate	< 10.0
Other	Chlorides max. @	<	10k
Viscosity	N C Plastic	Viscosity	< 18
Yield Point			> 10
By Authority	Operator's written	Drilling Contractor	
yes	Operator's Representative	Other	

FLUID SUMMARY AND RECOMMENDATIONS

ON COMPLETION OF DST # 4 THE SYSTEM WAS CIRCULATED TO WORK THE GAS OUT OF THE MUD DUE TO THE LOW YIELD POINT, THIS WAS READILY ACHIEVED WITH THE ASSISTANCE OF DEFOAMER TO CUT THE ENTRAINMENT WITH THE DEGASSER (DRILCO) OPERATING. NO SOLIDS CONTROL EQUIPMENT WAS RUNNING [BAR THE SHAKERS] TO ENSURE THAT NO AIRATION OF THE FLUID WAS TAKING PLACE ALTHOUGH THIS MAY HAVE CAUSED SOME SOLIDS TO BE ABSORBED. WITH THE BARYTES SLUGS ON TRIPS RAISING THE WEIGHT, THE PRIORITY WAS TO STOP AIRATION AND ENSURE A SAFE BALANCED SYSTEM WITH A BALANCED & LOW "BACK-GROUND". A SLUG WAS USED TO POH AS PER INSTRUCTIONS [29 MAY] NO FURTHER SODIUM SULPHITE HAS BEEN ADDED TO THE SYSTEM

OPERATIONS SUMMARY

Continued From Above

WITH THE T/TOOLS LAID OUT, A BIT WAS RUN TO 1,600 METRES AND BOTTOMS - UP CIRCULATED DURING THIS TIME, A VOLUME / MAIN - TENANCE MIX WAS BLED INTO THE SYSTEM, TO BRING THE PROPERTIES INTO LINE PRIOR TO PUMPING A BARYTES SLUG AND PULLING OUT. THE MUD WEIGHT IS CLIMBING (DUE TO ALL THE TRIP - SLUGS).

MUD ACCOUNTING (BBLs.)			
Fluid Built & Received	Fluid Lost or Disposed	Summary	
Pre	Desander	1	Initial Volume 824
w/ fresh water	Desilter	0	
" recycled "	Downhole	36	Fluid Received 83
Drill Water	Dumped	0	
Other	Other	23	Fluid Lost 60
			Final Total 847
Total Received	83	Total Lost	60 (Circulating Vol.)

SOLIDS CONTROL EQUIPMENT						
Type	Man.	Hr.	Cones	Hr.	Shakers	Screen Size
Centrifuge	-	0	D'sand 2	0.5	1	S210/S175/S175
Degasser	Drilco	7	D'silter 12	0	2	S210/S175/S175

SOLIDS EQUIPMENT EFFICIENCY		
Overflow (ppg.)	Underflow (ppg.)	Output (gal/m)
Desander	9.4	12.6
Desilter	-	0

Product	Inventory	Rec'd.	Used	Balance	Unit \$	Cost \$
Barytes	580	30	550	6 20	186.00	
Drispac - Low Vis		40	5	35	152 28	761.40
CMC - LV	2	2		71 70	143.40	
Caustic Soda	29	2	27	21 38	42.76	
Drispac	29	5	24	152 28	761.40	
Polathin	2	2		74 35	148.70	
Pol L	10	4	6	84 05	336.20	
		0				

SOLIDS ANALYSIS (ppb / %)		BIT / HYDRAULICS DATA	
High Gravity Solids	0 1	0 0	Jet Velocity 304 FT / SEC
Bentonite	6 1	0 7	Impact Force 515 LBS
Drilled Solids	57 9	6 4	HHP / in2 2.8
Low Gravity Solids	63 9	7 0	HHP 157
Average S. G.	2.60	Solids	Bit Press. Loss 767 PSI
Med. "n"	#1ck # 2 ck 0 632	0 585	Csg. Seat Frac Pres 320 PSI
Med. "K"	-	0 389	2 935 " Equiv. Mud Wt. 14.04 PPG
Low "n"	-	0 500	0 521 Total nozzle area 0.371 SQ INCH
Low "K"	-	0 885	4 37

Daily Chemical Cost :	\$ 2,380	Cumulative Cost :	\$ 29,553
-----------------------	----------	-------------------	-----------

ENGINEER **EDD PERKINS** ADDRESS **South Australia** TELEPHONE **08 - 338 3027**

Any opinion and / or recommendation, expressed orally or written herein, has been prepared carefully and maybe used if the user so elects, however, no representation or warranty is made by ourselves or our agents as to it's correctness or completeness; and no liability is assumed for any damages resulting from the use of same.



WELL NAME and No **Skull Creek # 1** CONTRACTOR **O. D. & E.**

Block No PPL - 1 Location Otway Basin State Victoria RIG No 30

OPERATOR'S REPRESENTATIVE Henry FLINK / Kevin KELLY REPORT FOR Paul COOPER

Drilling		Assembly		Casing		Mud Volume Bbls		Circulation Data	
Bit size 2 5/8	Type SSH	Jets 12/12/14	1 5/8 inch @ 9.0 Metres	Hole	350 Pits	401	Pump size (2") 5.0" * 3.0 ins.		
DP " 4 5/8	Type E	Length 1403	9 5/25 inch @ 332.5 Metres	Drill String Cap	73	Total Volume 824	Make/Model 1 G D PZ-8 % Effic 0.95		
WT " 4 5/8	Type 42	Length 138.9	~ inch @ ~ Metres	In Storage	0	Weight	Make/Model 2 G D PZ-8 % Effic 0.95		
DC " 5 5/8	Length 158.5	Other 14.54	MUD TYPE F. W. Polymer		% O/G 25.0	Annular Velocity	Bbl/stk 0.067 Stk/min 125 Bbl/M 8.31		
DC " ~	Length ~		Mud Properties		DP size 4.5	164 (Ft/M) Lam	Bbl/stk 0.067 Stk/min ~ GPM 349		

Sample From	Pit	Pit
TIME Sample Taken	16.00	16.00
Flowline TEMPERATURE deg. C	N.C.	N.C.
DEPTH Metres	1,700	1,700
WEIGHT ppg.	9.30	9.30
Funnel VISCOSITY (sec/qt.) API @ 17 deg. C	48	48
PLASTIC VISCOSITY cP @ 35 deg. C	12	12
GEL POINT (lb/100ft2)	11	11
GEL STRENGTH (lb/100ft2) 10 sec. / 10 min.	2 13	2 13
FILT. API (cm3 / 30 min.) @	4.7	4.7
API Filtrate (cm3 / 30 min.) @ ~ deg. C	~	~
CAKE Thickness (32nd. in API / HTHP)	1 ~	1 ~
SOLIDS Content (% by Vol.) Calc. / Retort	7.3 ~	7.0 ~
LIQUID Content (% by Vol.) Oil/Water	~ 92.7	~ 93.0
SAND Content (% by Vol.)	Tr	Tr
METHYLENE BLUE CAPACITY X lb/bbl cm3/cm3	12.0	12.0
CH Strip 14 deg. C	9.5	9.5
ALKALINITY Mud (Pm)	~	~
ALKALINITY Filtrate (P/M)	0.43/1.32	0.43/1.32
CHLORIDE (mg/L)	4,100	4,100
Total HARDNESS (mg/L)	620	620
Sulfate (mg/L)	80	80
Calcium (mg/L)	1,500	1,500
CL (% by Wt.)	0.3	0.3
PPA (Calc. lb/bbl)	~	~
PPA (Excess lb/bbl)	~	~
PEOLOGY - 600 / 300 / 6 (readings)	35/23/2	35/23/2

MUD PROPERTY SPECIFICATIONS	
Weight	> 9.1 Filtrate < 10.0 Other: Chlorides max @ < 10k
Viscosity	N.C Plastic Viscosity < 18 Yield Point > 10
By Authority	Operator's written ~ Drilling Contractor
	yes Operator's Representative ~ Other

FLUID SUMMARY AND RECOMMENDATIONS

VOLUME LOSSES WERE BROKEN DOWN THUS
 SOLIDS DUMPED FROM THE SAND TRAP (20 BBLS).
 SOLIDS CONTROL EQUIPMENT AND SURFACE LOSSES
 ESTIMATED DOWN - HOLE LOSSES
 THE CHEMICALS CONSUMED IN THE MUD. WERE ADDED AFTER MIDNIGHT
 DURING THE CIRCULATING TO CONDITION THE MUD

THE DST OPERATION WAS TAKING PLACE. DURING THE REST OF
 THIS REPORT PERIOD

OPERATIONS SUMMARY

ON COMPLETING THE CONDITIONING OF THE MUD SYSTEM (IN
 TWO CIRCULATIONS) A BARYTES SLUG WAS PUMPED TO CLEAR THE
 PIPE AND THE BIT WAS PULLED OUT OF THE HOLE

DST # 3 FOLLOWED

MUD ACCOUNTING (BBLs.)			
Fluid	Unit & Received	Fluid Lost or Disposed	Summary
Initial		Desander 10	Initial Volume 685
	w/ fresh water 183	Desilter 0	
	" recycled " 0	Downhole 47	Fluid Received 234
	Drill Water 51	Dumped 20	
	Other 0	Other 18	Fluid Lost 95
			Final Total 824
Total Received	234	Total Lost 95	(Circulating Vol.)

SOLIDS CONTROL EQUIPMENT						
Type	Man.	Hr.	Cones	Hr.	Shaker#	Screen Size
Centrifuge	0	0	2	3	1	S210/S175/S175
Degasser	0	0	12	0	2	S210/S175/S175

SOLIDS EQUIPMENT EFFICIENCY			
	Overflow (ppg.)	Underflow (ppg.)	Output (gal/m)
Desander	9.3	11.8	2.3
Desilter	~	~	0

Product	Inventory	Rec'd.	Used	Balance	Unit \$	Cost \$
Barytes	617		37	580	6.20	229.40
			0			
WC - LV	7		5	2	71.70	358.50
Plastic Soda	30		1	29	21.38	21.38
Spac	32		3	29	152.28	456.84
Pythin	14		12	2	74.35	892.20
54X)	3		2	1	207.75	415.50
			0			

SOLIDS ANALYSIS (ppb / %)		BIT / HYDRAULICS DATA	
High Gravity Solids	0.1	0.0	Jet Velocity 302 FT/SEC
Bentonite	7.4	0.8	Impact Force 507 LBS
Drilled Solids	56.5	6.2	HHP / in2 2.7
Low Gravity Solids	63.9	7.0	HHP 154
Average S. G.	2.60	Solids	Bit Press. Loss 755 PS
Med. "n" #1ck #2ck	0.605	0.605	Csg. Seat Frac Pres 320 PS
Med. "K"	0.528	2.696	Equiv. Mud Wt. 14.04 PPG
Low "n"	0.530	0.530	Total nozzle area 0.371 SQ INCH
Low "K"	0.842	4.30	
Daily Chemical Cost :		Cumulative Cost :	
\$ 2,374		\$ 27,173	

ENGINEER **EDD PERKINS** ADDRESS **South Australia** TELEPHONE **08 - 338 3027**

Any opinion and / or recommendation, expressed orally or written herein, has been prepared carefully and maybe used if the user so elects, however, no representation or warranty is made ourselves or our agents as to it's correctness or completeness, and no liability is assumed for any damages resulting from the use of same



WELL NAME and No Skull Creek # 1				CONTRACTOR O. D. & E.	
Block No	PPL - 1	Location	Otway Basin	State	Victoria
TOR'S REPRESENTATIVE Henry FLINK / Kevin KELLY				REPORT FOR Paul COOPER	
RIG No 30					

Drilling		Assembly		Casing		Mud Volume Bbls		Circulation Data					
Bit size	3 5	Type	SSH	Jets	12/12/14	16 inch @	9.0 Metres	Hole	350 Pits	262	Pump size	[2] 5 0" * 8 0 ins.	
DP "	4 5	Type	E	Length	1403	9 625 inch @	332.5 Metres	Drill String Cap.	73	Total Volume	585	Make/Model 1	G O PZ - 8 % Effic 0.95
HWI "	4 5	Type	42	Length	138.8	- inch @	- Metres	In Storage	168	Weight	8.4	Make/Model 2	G O PZ - 8 % Effic 0.95
DC "	6 5	Length	158.5	Other	14.54	MUD TYPE : F. W. Polymer		% O/G:	25.0	Annular Velocity	Bbl/stk 0.067 Stk/min 125 Bbl/M 8.31		
DC "	-	Length	-			Mud Properties		DP size	4 5	164 (F/M) Lam	Bbl/stk 0.067 Stk/min - GPM : 349		

SAMPLE From	-	Pit	F.Line
TIME Sample Taken	-	12.00	5.00
Flowline TEMPERATURE	deg. C	N.C.	28
DEPTH	Metres	1,700	1,700
WEIGHT	ppg.	9.35	9.30
Funnel VISCOSITY (sec/qt.) API @	14 deg. C	44	47
PLASTIC VISCOSITY cP @	35 deg. C	14	12
YIELD POINT (lb/100ft ²)		16	10
GEL STRENGTH (lb/100ft ²)	10 sec. / 10 min.	4 17	2 16
FILTRATE API (cm ³ / 30 min.) @		6.8	5.8
API Filtrate (cm ³ / 30 min.) @	deg. C	-	-
CAKE Thickness (32nd. in API / HTHP)		2 -	1 -
SOLIDS Content (% by Vol.)	Calc. / Retort	7.7 -	7.0 -
LIQUID Content (% by Vol.)	Oil/Water	- 92.3	- 93.0
SAND Content (% by Vol.)		Tr	Tr
METHYLENE BLUE CAPACITY	x (lb/bbl) cm ³ /cm ³	12.0	14.0
pH	Strip 12 deg. C	9.5	9.7
ALKALINITY Mud (Pm)		-	-
ALKALINITY Filtrate (P/MF)		0.4/1.23	0.54/1.38
CHLORIDE (mg/L)		4,400	3,900
Total HARDNESS (mg/L)		920	480
ITE (mg/L)		150	100
(mg/L)		2,000	1,400
KCL (% by Wt.)		0.42	0.28
PHPA (Calc. lb/bbl)		-	-
PHPA (Excess lb/bbl)		-	-
RHEOLOGY - 600 / 300 / 6 (readings)		44/30/5	34/22/2

MUD PROPERTY SPECIFICATIONS	
Weight :	> 9.1 Filtrate : < 10.0 Other : Chlorides max @ < 10k
Viscosity :	N C Plastic Viscosity : < 18 Yield Point : > 10
By Authority	Operator's written Drilling Contractor
	yes Operator's Representative Other

FLUID SUMMARY AND RECOMMENDATIONS

AFTER CONSULTATION WITH CULTUS, THE CONSENSIS WAS TO LOWER THE FLUID LOSS AND ALIGN PROPERTIES

THE INITIAL SUGGESTION OF 3 PPB OF CMC - Low Vis WAS MORE EXPENSIVE THAN TO ADD CMC @ 1.47 PPB, DRISPAC @ 0.47 PPB & DRILLTHIN @ 0.25 LT/BBL, FOR A SIMILAR EFFECT, SO THIS WAS IMPLEMENTED

THE PARAMETERS WERE TO LOWER THE FLUID-LOSS, YIELD POINT, GEL STRENGTHS AND CONTAIN THE WEIGHT

WATER WAS ADDED TO THE FLUID THAT WAS CIRCULATED UP, AS IT WAS DEHYDRATED - BIOCIDES (@ 0.04 LT/BBL) ALSO WAS ADDED AS THERE WAS BACTERIAL DEGRADATION TAKING PLACE

THE WATER ADDITION WAS @ 0.05 LT/BBL

OPERATIONS SUMMARY

ON COMPLETING THE LOGGING, A BIT WAS RUN TO BOTTOM WITH NO TIGHT "SPOTS" BEING OBSERVED

A HIGH VISCOSITY SWEEP WAS INCORPORATED INTO THE BEGINNING OF THE CIRCULATION, FOR CHECKING PURPOSES - MINIMAL CAVINGS.

THE SYSTEM WAS CIRCULATED AND CONDITIONED WITH VOLUME BEING BUILT IN PREPARATION OF SEVERAL DST'S AND A CASING RUN.

MUD ACCOUNTING (BBLs.)			
Fluid	Build & Received	Fluid Lost or Disposed	Summary
Pre		Desander	0 Initial Volume 757
	w/ fresh water	0 Desilter	0
	" recycled "	0 Downhole	43 Fluid Received 0
	Drill Water	0 Dumped	0
	Other	0 Other	29 Fluid Lost 72
			Final Total 685
Total Received	0	Total Lost	72 (Circulating Vol.)

SOLIDS CONTROL EQUIPMENT							
Type	Man.	Hr.	Cones	Hr.	Shaker#	Screen Size	Hr.
Centrifuge	-	0	D'sand 2	0	1	S175/S175/S110	0
Degasser	Drlico	0	D'silter 12	0	2	S175/S175/S110	0

SOLIDS EQUIPMENT EFFICIENCY		
Overflow (ppg.)	Underflow (ppg.)	Output (gal/m)
Desander	-	0
Desilter	-	0

Product	Inventory	Rec'd.	Used	Balance	Unit \$	Cost \$
Barytes	617	0	0	617	6.20	
CMC - LV	27	20	7	71.70	1,434.00	
Caustic Soda	31	1	30	21.38	21.38	
Drispac	40	8	32	152.28	1,218.24	
Enerseal	41	0	41	63.60		
		0	0			
		0	0			

SOLIDS ANALYSIS (ppb / %)		BIT / HYDRAULICS DATA	
High Gravity Solids	0.1	0.0	Jet Velocity 302 FT / SEC
Bentonite	10.0	1.1	Impact Force 507 LBS
Drilled Solids	54.0	5.9	HHP / in ² 2.7
Low Gravity Solids	64.0	7.0	HHP 154
Average S. G.	2.60	Solids	Bit Press. Loss 755 PS
Med. "n"	#1ck # 2 ck 0.552	0.628	Csg. Seat Frac Pres 320 PS
Med. "K"	0.958	2.244	Equiv. Mud Wt. 14.04 PPG
Low "n"	0.438	0.521	Total nozzle area 0.371 SQ INCH
Low "K"	1.959	4.37	
Daily Chemical Cost :		Cumulative Cost :	
\$ 2,674		\$ 24,799	

ENGINEER **EDD PERKINS** ADDRESS **South Australia** TELEPHONE **08 - 338 3027**

Any opinion and / or recommendation expressed orally or written herein, has been prepared carefully and maybe used if the user so elects, however, no representation or warranty is made by ourselves or our agents as to it's correctness or completeness; and no liability is assumed for any damages resulting from the use of same.



WELL NAME and No Skull Creek # 1				CONTRACTOR O. D. & E.	
Block No	PPL - 1	Location	Otway Basin	State	Victoria
OPERATOR'S REPRESENTATIVE: Henry FLINK / Kevin KELLY				REPORT FOR Paul COOPER	
RIG No				30	

Drilling		Assembly		Casing		Mud		Volume		Bbls		Circulation Data	
Bit size	3.5	Type	MF15	Jets	12/12/14	16 inch @	9.0 Metres	Hole	345	Pits	340	Pump size	[2"] 6.0" * 8.0 ins.
DP	4.5	Type	E	Length	1388	9.625 inch @	332.5 Metres	Drill String Cap	73	Total Volume	757	Make/Model 1	G D PZ-8 % Effic 0.95
HWT	4.5	Type	42 #	Length	110.5	inch @	Metres	In Storage	0	Weight		Make/Model 2	G D PZ-8 % Effic 0.95
DC	5.5	Length	201.4	Other	15.53	MUD TYPE F. W. Polymer		% O/G:	25.0	Annular Velocity	Bbl/stk 0.067 Stk/min 145	Bbl/M	9.64
DC		Length				Mud Properties		DP size	4.5	191 (Ft/M) Lam	Bbl/stk 0.067 Stk/min	GPM:	405

SAMPLE From	F.Line	Pit
TIME Sample Taken	11.30	21.00
Flowline TEMPERATURE	deg. C 35	N.C.
DEPTH Metres	1,700	1,700
WEIGHT ppg.	9.30	9.30
Funnel VISCOSITY (sec/qt.) API @ 33 deg. C	45	47
PLASTIC VISCOSITY cP @ 28 deg. C	10	11
YIELD POINT (lb/100ft ²)	16	18
GEL STRENGTH (lb/100ft ²) 10 sec. / 10 min.	8 24	8 23
FILTRATE API (cm ³ / 30 min.) @	8.7	8.2
API Filtrate (cm ³ / 30 min.) @ deg. C	-	-
CAKE thickness (32nd. in API / HTHP)	2	2
SOLIDS Content (% by Vol.) Calc. / Retort	7.3	7.0
LIQUID Content (% by Vol.) Oil/Water	~ 92.7	~ 93.0
SAND Content (% by Vol.)	Tr	Tr
METHYLENE BLUE CAPACITY x lb/bbl cm ³ /cm ³	15.0	16.0
pH Strip 17 deg. C	9.6	9.5
ALKALINITY Mud (Pm)	-	-
ALKALINITY Filtrate (P/Mf)	0.35/1.28	0.33/1.4
CHLORIDE (mg/L)	4,300	4,300
Total HARDNESS (mg/L)	680	560
SULPHATE (mg/L)	150	170
Iron (mg/L)	2,100	2,200
KCL (% by Wt.)	0.43	0.45
PHPA (Calc. lb/bbl)	-	-
PHPA (Excess lb/bbl)	-	-
RHEOLOGY - 600 / 300 / 6 (readings)	36/26/9	40/29/9

MUD PROPERTY SPECIFICATIONS			
Weight :	> 9.1	Filtrate :	< 10.0
Viscosity :	N.C.	Plastic Viscosity :	< 18
By Authority :	Operator's written	Drilling Contractor	
	yes	Operator's Representative	Other

FLUID SUMMARY AND RECOMMENDATIONS

THERE WERE SIGNS OF OVER-PRESSURED EUMERALLA FORMATION IN THE CUTTINGS, AT THE END OF EACH CIRCULATION, AT T.D., PRIOR TO LOGGING

CONTINUED EFFORTS TO LOWER THE TOTAL HARDNESS WERE HAMPERED BY THE FORMATION CUTTINGS (INTRODUCING MORE OF THE SAME). COMPLEX CARBONATES WERE ALSO BUILT FROM THE RE-USE OF THE SUMP FLUID. THOUGH ON THE POSITIVE SIDE, THE SUMP IS [ONLY] A THIRD FULL

ALUM AND CMC - Low Vis CONTINUED TO BE USED TO CONTAIN THE GELS, WITH THE LATTER AIDING IN FLUID LOSS CONTROL.

***THE Ammonium Nitrate WAS USED FOR THE FIRST D.S.T. AS A TRACER.

OPERATIONS SUMMARY

THE 8.5" BIT WAS DRILLED TO T.D. AND TWO CHECK TRIPS WERE CONDUCTED, PRIOR TO PUMPING A PILL AND PULLING OUT TO LOG.

AT THE TIME OF THE REPORT THE LOGGING OPERATION WAS ON - GOING

MUD ACCOUNTING (BBLs.)			
Fluid Built & Received	Fluid Lost or Disposed	Summary	
Pre	Desander	34	Initial Volume 753
w/ fresh water	Desilter	0	
" recycled "	Downhole	58	Fluid Received 120
Drill Water	Dumped	0	
Other	Other	24	Fluid Lost 116
			Final Total 757
Total Received	120	Total Lost	116 (Circulating Vol.)

SOLIDS CONTROL EQUIPMENT							
Type	Man.	Hr.	Cones	Hr.	Shaker#	Screen Size	Hr.
Centrifuge	-	0	D'sand 2	9.5	1	S175/S175/S110	7.5
Degasser	Orlco	0	D'silter 12	0	2	S175/S175/S110	7.5

SOLIDS EQUIPMENT EFFICIENCY			
	Overflow (ppg.)	Underflow (ppg.)	Output (gal/m)
Desander	9.3	11.7	2.5
Desilter	-	-	0

Product	Inventory	Rec'd.	Used	Balance	Unit \$	Cost \$
Barytes	657		40	617	6.20	248.00
Sodium Sulphate	24		2	22	23.56	47.12
CMC - LV	33		6	27	71.70	430.20
Caustic Soda	38		7	31	21.38	149.66
Alum. Sulphate	64		8	56	24.00	192.00
Enerseal	42		1	41	63.60	63.60
Ammonium Nitrate	47		7	40	152.28	1,065.96
	1		1		66.20	66.20

SOLIDS ANALYSIS (ppb / %)		BIT / HYDRAULICS DATA	
High Gravity Solids	0.1	0.0	Jet Velocity 350 FT/SEC
Bentonite	12.7	1.4	Impact Force 682 LBS
Drilled Solids	51.1	5.6	HHP / in ² 4.2
Low Gravity Solids	63.8	7.0	HHP 240
Average S. G.	2.60	Solids Bit Press. Loss	1016 PSI
Med. "n"	#1ck #2 ck 0.469	0.464	Csg. Seat Frac Pres 320 PSI
Med. "K"	1.394	8.224	" Equiv. Mud Wt. 14.04 PPG
Low "n"	0.256	0.280	Total nozzle area 0.371 SQ INCH
Low "K"	5.270	25.91	
Daily Chemical Cost :		Cumulative Cost :	
\$ 2,263		\$ 22,126	



WELL NAME and No Skull Creek # 1				CONTRACTOR O. D. & E.	
Block No	PPL - 1	Location	Otway Basin	State	Victoria
DRILLER'S REPRESENTATIVE Henry FLINK / Kevin KELLY				REPORT FOR Paul COOPER	
RIG No				30	

Drilling		Assembly		Casing		Mud Volume Bbls		Circulation Data	
Bit size	8.5	Type	MF15	Jets	12/12/14	15 inch @	9.0 Metres	Hole	322 Pits 363
DP	4.5	Type	E	Length	1280	9.625 inch @	332.5 Metres	Drill String Cap	58 Total Volume 753
HWT	4.5	Type	42 #	Length	110.5	- inch @	- Metres	In Storage	53 Weight 3.5
DC	6.5	Length	201.4	Other	15.53	MUD TYPE: F. W. Polymer		% O/G	25.0
DC	-	Length	-					Annular Velocity	Bbl/stk 0.067 Stk/min 143 Bbl/M 9.51

		Mud Properties	
SAMPLE From		Pit	F.Line
TIME Sample Taken		14.00	24.30
Flowline TEMPERATURE	deg. C	N.C.	35
DEPTH	Metres	1,373	1,615
WEIGHT	ppg.	9.20	9.20
Funnel VISCOSITY (sec/qt.) API @	27 deg. C	42	44
PLASTIC VISCOSITY cP @	25 deg. C	10	11
YIELD POINT (lb/100R2)		14	16
GEL STRENGTH (lb/100R2) 10 sec. / 10 min.		4 21	3 25
FILTRATE API (cm3 / 30 min.) @		9.2	9.1
API Filtrate (cm3 / 30 min.) @	deg. C	-	-
CAKE thickness (32nd. in API/HTHP)		2 -	2 -
SOLIDS Content (% by Vol.)	Calc. / Retort	6.5 -	6.3 -
LIQUID Content (% by Vol.)	Oil/Water	- 93.5	- 93.7
SAND Content (% by Vol.)		Tr	Tr
METHYLENE BLUE CAPACITY	x lb/bbl cm3/cm3	18.0	13.0
pH	Strip 19 deg. C	9.0	9.0
ALKALINITY Mud (Pm)		-	-
ALKALINITY Filtrate (P/M)		0.2/1.23	0.23/1.27
CHLORIDE (mg/L)		4,400	4,100
Total HARDNESS (mg/L)		960	1220
Sulfate (mg/L)		160	160
Calcium (mg/L)		2,300	2,300
KCL (% by Wt.)		0.48	0.47
PHPA (Calc. lb/bbl)		-	-
PHPA (Excess lb/bbl)		-	-
RHEOLOGY - 600 / 300 / 6 (readings)		34/24/5	38/27/5

MUD PROPERTY SPECIFICATIONS			
Weight :	> 9.1	Filtrate :	< 10.0
Viscosity :	N.C	Plastic Viscosity :	< 18
By Authority :	-	Operator's written	-
	yes	Operator's Representative	-
		Drilling Contractor	-
		Other	-

FLUID SUMMARY AND RECOMMENDATIONS

IN REFERENCE TO "OTHER LOSSES" - 43 BBLs (G/C) TO FLARE PIT GAS CUT MUD REQUIRED THAT THE MUD WEIGHT BE INCREASED TO STABILIZE THE SYSTEM BARYTES WAS USED TO RAISE THE WEIGHT TO 9.2 PPG (BOTH IN & OUT) PRIOR TO PULLING OUT OF THE HOLE A BARYTES PILL WAS USED TO CLEAR THE PIPE.

THE EFFECTS OF THE "PIPE-FREE" WAS STILL INFLUENCING THE FLUID LOSS AND MORE POLYMER WAS BEING CONSUMED IN THIS PERIOD TO COUNTER IT

THE CLAY CONTENT WAS HIGHER, AFTER THE TEST CMC - Low Vis AND ALUM WAS INCORPORATED TO RESTRAIN THE RISING GEL STRENGTHS

DUE TO THE HARDNESS OF THE FLUID AND THE CARBONATES INDUCED FROM THE TEST, THERE WAS A HIGHER CONSUMPTION OF

OPERATIONS SUMMARY

Continued from above

CAUSTIC SODA

THE INITIAL TREATMENT, AFTER RUNNING BACK IN THE HOLE WITH THE BIT, WAS AIMED AT ENSURING THAT THE GAS WAS WORKED OUT OF THE MUD [SO THE YIELD WAS KEPT AT THE LOW END OF THE SPEC'S]. THIS WAS CHANGED AS THE PENETRATION RATE INCREASED

MUD ACCOUNTING (BBLs.)			
Fluid Built & Received	Fluid Lost or Disposed	Summary	
Prem	Desander	66	Initial Volume 636
w/ fresh water	Desilter	0	
" recycled "	Downhole	85	Fluid Received 326
Drill Water	Dumped	0	
Other	Other	58	Fluid Lost 209
			Final Total 753
Total Received	326	Total Lost	209 (Circulating Vol.)

SOLIDS CONTROL EQUIPMENT							
Type	Man.	Hr.	Cones	Hr.	Shaker	Screen Size	Hr.
Centrifuge	-	0	D'sand	2	15	1 S175/S175/S110	15
Degasser	Drilco	0	D'silter	12	0	2 S175/S175/S110	15

SOLIDS EQUIPMENT EFFICIENCY		
Overflow (ppg.)	Underflow (ppg.)	Output (gal/m)
Desander	9.2	12.6
Desilter	-	0

Product	Inventory	Rec'd.	Used	Balance	Unit \$	Cost \$
Barytes	784		127	657	6.20	787.40
Sodium Sulphate	28		4	24	23.56	94.24
CMC - LV	42		9	33	71.70	645.30
Caustic Soda	44		6	38	21.38	128.28
Alum Sulphate	76		12	64	24.00	288.00
Poly -Thin	14		0	14	74.35	
Other	55		8	47	152.28	1,218.24
			0			

SOLIDS ANALYSIS (ppb / %)		BIT / HYDRAULICS DATA	
High Gravity Solids	0.1	0.0	Jet Velocity 345 FT/SEC
Bentonite	9.6	1.1	Impact Force 656 LBS
Drilled Solids	47.4	5.2	HHP / in2 4.0
Low Gravity Solids	57.0	6.3	HHP 228
Average S. G.	2.60	Solids	Bit Press. Loss 977 PSI
Med. "n"	#1ck #2 ck 0.502	0.493	Csg. Seat Frac Pres 320 PSI
Med. "K"	-	1.047	6.387 Equiv. Mud Wt. 14.04 PPG
Low "n"	-	0.389	0.477 Total nozzle area 0.371 SQ INCH
Low "K"	-	2.120	7.04
Daily Chemical Cost :		Cumulative Cost :	
\$ 3,161		\$ 19,863	



WELL NAME and No : Skull Creek # 1				CONTRACTOR O. D. & E.	
Block No	PPL - 1	Location	Otway Basin	State	Victoria
OPERATOR'S REPRESENTATIVE				REPORT FOR	
Henry FLINK / Kevin KELLY				Paul COOPER	

Drilling		Assembly		Casing		Mud Volume Bbls		Circulation Data									
Bit size	8 5	Type	SSH	Jets	12/13/14	16 inch @	9 0	Metres	Hole	277 Pits	302	Pump size	[2"]	6 0"	8 0	ins.	
DP "	4 5	Type	E	Length	1061	9 625 inch @	332 5	Metres	Drill String Cap	57	Total Volume	636	Make/Model 1	G D	PZ - 8	% Effic	0 95
HWt "	4 5	Type	42 #	Length	110 5	- inch @	-	Metres	In Storage	48	Weight	8 6	Make/Model 2	G D	PZ - 8	% Effic	0 95
DC "	6 5	Length	201 4	Other	15 53	MUD TYPE : F. W. Polymer		% O/G	25 0	Annular Velocity	Bbl/stk	0 067	Stk/min	125	Bbl/M	8 31	
DC "	-	Length	-			Mud Properties		DP size	4 5	164 (FUM)	Lam	Bbl/stk	0 067	Stk/min	-	GPM	349

SAMPLE From		Pit	
TIME Sample Taken		6.30	23.30
Flowline TEMPERATURE	deg. C	N.C.	N.C.
DEPTH	Metres	1,373	1,373
WEIGHT	ppg.	9.20	9.15
Funnel VISCOSITY (sec/qt.) API @	29 deg. C	44	42
PLASTIC VISCOSITY cP @	25 deg. C	9	8
YIELD POINT (lb/100ft2)		18	15
GEL STRENGTH (lb/100ft2) 10 sec. / 10 min.		9 28	6 21
FILTRATE API (cm3 / 30 min.) @		9.7	8.8
API HTHP Filtrate (cm3 / 30 min.) @	deg. C	-	-
CAKE Thickness (32nd. in API / HTHP)		2	2
SOLIL Content (% by Vol.)	Calc. / Retort	6.5	5.9
LIQUID Content (% by Vol.)	Oil/Water	93.5	94.1
SAND Content (% by Vol.)		Tr	Tr
METHYLENE BLUE CAPACITY	x lb/bbl cm3/cm3	17.0	13.0
pH	Strip 17 deg. C	9.0	9.5
ALKALINITY Mud (Pm)		-	-
ALKALINITY Filtrate (P/MF)		0.15/0.93	0.28/1.22
CHLORIDE (mg/L)		4,300	4,100
Total HARDNESS (mg/L)		840	720
THIOTE (mg/L)		120	160
SO4 (mg/L)		2,800	2,600
KCL (% by Wt.)		0.58	0.54
PHPA (Calc. lb/bbl)		-	-
PHPA (Excess lb/bbl)		-	-
RHEOLOGY - 600 / 300 / 6 (readings)		36/27/9	31/23/8

MUD PROPERTY SPECIFICATIONS			
Weight	> 90 Filtrate	< 100 Other	Chlorides max. @ < 10k
Viscosity	N C Plastic	Viscosity	< 18 Yield Point : 15 - 20
By Authority	yes Operator's written	-	Drilling Contractor
	yes Operator's Representative	-	Other

FLUID SUMMARY AND RECOMMENDATIONS
 CMC - Low Vis USAGE WAS UP DUE TO THE EFFECTS OF THE PIPE - FREE [AS NEEDED DURING THE PREVIOUS REPORT PERIOD]. ANOTHER VOLUME PREMIX WAS BUILT AND PLACED ON STANDBY. IN PREPARATION FOR D S T # 3 [THIS WAS PUT TO GOOD USE DURING THE END OF THE TEST OPERATION]. MORE VOLUME WAS PREPARED FOR THE NEXT PHASE OF THIS HOLE

**** THE BIOCIDES (B54X) WAS USED DURING THE PREVIOUS REPORT PERIOD THE BARYTES WAS USED FOR A TRIP SLUG ENERSEAL WAS USED FOR THE MOPPING UP OF SPILLAGE ETC.

OPERATIONS SUMMARY
 THE CLEAN OUT AND DRILLING OF 5 METRES WAS COMPLETED AND A BARYTES SLUG USED TO CLEAR THE PIPE. ON PULLING OUT. ON FINISHING THE D S T VOLUME WAS LOST [DURING DISPLACING]. A SLUG WAS BUILT (TO BE USED. TO PULL OUT WITH) REVERSE PROCEDURES WERE IN PLACE. AT REPORT TIME

MUD ACCOUNTING (BBLs.)			
Fluid Built & Received	Fluid Lost or Disposed	Summary	
Premix	Desander 7	Initial Volume	655
fresh water 45	Desilter 5		
recycled " 66	Downhole 95	Fluid Received	111
Drill Water 0	Dumped 0		
Other 0	Other 23	Fluid Lost	130
		Final Total	636
Total Received 111	Total Lost 130	(Circulating Vol.)	

SOLIDS CONTROL EQUIPMENT							
Type	Man.	Hr.	Cones	Hr.	Shaker#	Screen Size	Hr.
Centrifuge	-	0	D'sand 2	3	1	S175/S175/S110	7
Degasser	Drlico	0	D'silter 12	3	2	S175/S175/S110	7

SOLIDS EQUIPMENT EFFICIENCY			
Overflow (ppg.)	Underflow (ppg.)	Output (gal/m)	
Desander 9.2		10.3	1.6
Desilter 9.2		12.7	1.3

Product	Inventory	Rec'd.	Used	Balance	Unit \$	Cost \$
Barytes	824		40	784	6.20	248.00
Sodium Sulphate	34		6	28	23.56	141.36
Enerseal	94		15	79	63.60	954.00
CMC - LV	52		10	42	71.70	717.00
Caustic Soda	45		1	44	21.38	21.38
Alum. Sulphate	78		2	76	24.00	48.00
Poly-Thin	14		0	14	74.35	
Bicide (B54X)	5		2	3	207.75	416.50
Agri	24		0	24	25.70	
Flowzan	2		1	1	400.00	400.00

SOLIDS ANALYSIS (ppb / %)		BIT / HYDRAULICS DATA	
High Gravity Solids	0 1	0 0	Jet Velocity 287 FT / SEC
Bentonite	10 1	1 1	Impact Force 474 LBS
Drilled Solids	43 5	4 8	HHP / in2 2.4
Low Gravity Solids	53 6	5 9	HHP 137
Average S. G.	2 60	Solids	Bit Press. Loss 672 PSI
Med. "n"	#1ck # 2 ck 0 415	0 430	Csg. Seat Frac Pres 320 PSI
Med. "K"	" " 2 032	8 027	" Equiv. Mud Wt. 14 04 PPG
Low "n"	" " 0 239	0 292	Total nozzle area 0 390 SQ INCH
Low "K"	" " 6 099	19 05	
Daily Chemical Cost :		Cumulative Cost :	
\$ 2,945		\$ 16,701	



WELL NAME and No Skull Creek # 1				CONTRACTOR O. D. & E.	
Block No PPL - 1	Location Otway Basin	State Victoria	RIG No 30		
TOR'S REPRESENTATIVE Henry FLINK / Kevin KELLY			REPORT FOR Paul COOPER		

Drilling		Assembly		Casing		Mud Volume Bbls		Circulation Data	
Bit size 8 5/8	Type -	Jets -	Length 1056	16 inch @ 90 Metres	Hole	275 Pits	322	Pump size [2"] 6 0" * 8 0 ins.	
DP 4 5/8	Type E	Length 110 5	9 625 inch @ 332 5 Metres	Drill String Cap.	57	Total Volume	555	Make/Model 1: G D PZ - 8 % Effic 0 95	
HWI 4 5/8	Type 42 #	Length 110 5	inch @ - Metres	In Storage	0	Weight	-	Make/Model 2: G D PZ - 8 % Effic 0 95	
DC 6 5/8	Length 201 4	Other 15 53	MUD TYPE F. W. Polymer		% O/G: 25 0	Annular Velocity	Bbl/stk 0 067 Stk/min 55	Bbl/M 3 66	
DC -	Length -	Other -			DP size 4 5/8	72 (FUM) Lam	Bbl/stk 0 067 Stk/min -	GPM: 154	

SAMPLE From		F/Line	Pit
TIME Sample Taken		13.30	22.30
Flowline TEMPERATURE	deg. C	35	N.C.
DEPTH	Metres	1,368	1,368
WEIGHT	ppg.	9.30	9.20
Funnel VISCOSITY (sec/qt.) API @ 28	deg. C	43	44
PLASTIC VISCOSITY cP @ 25	deg. C	9	10
YIELD POINT (lb/100ft ²)		16	17
GEL STRENGTH (lb/100ft ²) 10 sec. / 10 min.		10 24	7 18
FILT API (cm ³ / 30 min.) @		9.4	8.6
API HTHP Filtrate (cm ³ / 30 min.) @	deg. C	-	-
CAKE Thickness (32nd. in API / HTHP)		2	2
SOLIDS Content (% by Vol.)	Calc. / Retort	7.3	6.3
LIQUID Content (% by Vol.)	Oil/Water	-	92.7
SAND Content (% by Vol.)		Tr	Tr
METHYLENE BLUE CAPACITY x lb/bbl	cm ³ /cm ³	18.0	16.0
pH	Strip 17 deg. C	9.0	9.0
ALKALINITY Mud (Pm)		-	-
ALKALINITY Filtrate (P/FM)		0.2/1.37	0.18/1.04
CHLORIDE (mg/L)		4,000	3,700
Total HARDNESS (mg/L)		1200	1600
SILICA (mg/L)		160	140
K ₂ O (mg/L)		2,700	2,500
KCL (% by Wt.)		0.56	0.52
PHPA (Calc. lb/bbl)		-	-
PHPA (Excess lb/bbl)		-	-
RHEOLOGY - 600 / 300 / 6 (readings)		34/25/12	37/27/9

MUD PROPERTY SPECIFICATIONS

Weight: > 9.0 Filtrate: < 10.0 Other: Chlorides max @ < 10k
 Viscosity: N C Plastic Viscosity: < 18 Yield Point: 15 - 20
 By Authority: yes Operator's written - Drilling Contractor
yes Operator's Representative - Other

FLUID SUMMARY AND RECOMMENDATIONS

WHILE CIRCULATING, ON COMPLETION OF DST #1, FURTHER VOLUME (HELD IN STORAGE) WAS ADDED TO THE ACTIVE SYSTEM THIS PRACTICE WAS CONTINUED WHEN - EVER CIRCULATING WAS TAKING PLACE

THE ABOVE PROCEDURE ASSISTED IN REDUCING THE MUD WEIGHT TO 9.15 PPG, AS OF THE 16 00 HOUR CHECK

DUE TO THE DRILL-STRING CONDITION, A "FREE-PIPE" AND DIESEL (20 BARREL) MIX WAS PUMPED AND SPOTTED (WITH AN INITIAL 16 BBL SPOT IN THE ANNULUS AND 4 BBL LEFT IN THE STRING)

THE PRODUCT ENERSEAL WAS USED TO SOAK UP THE DIESEL [ETC.] SPILLAGE, WHEN THE TANK WAS CLEANED OUT, AFTER THE OPERATION WITH THE DRILL-STRING FREE, WHAT DIESEL MIX AS COULD BE TAKEN FROM THE SYSTEM, WAS CIRCULATED OUT & INTO THE FLARE PIT.

OPERATIONS SUMMARY

LOSSES FROM THIS WERE REPLACED AND FURTHER VOLUME WAS BUILT

ATTENTION WAS AIMED AT MAINTAINING A LOW FLUID LOSS, AS IT WAS CLIMBING AFTER THE PREVIOUS EXERCISE

BARYTES WAS USED TO TRIP OUT WITH POLY-THIN WAS INTRODUCED TO ENSURE CONTROL OVER THE FINAL GEL STRENGTHS [FOR TRIPS].

MUD ACCOUNTING (BBLs.)

Fluid	Unit & Received	Fluid Lost or Disposed	Summary
Pre-mix		Desander 25	Initial Volume 625
w/ fresh water	85	Desilter 20	
" recycled "	175	Downhole 57	Fluid Received 260
Drill Water	0	Dumped 110	
Other	0	Other 18	Fluid Lost 230
			Final Total 655
Total Received	260	Total Lost 230	(Circulating Vol.)

SOLIDS CONTROL EQUIPMENT

Type	Man. Hr.	Cones Hr.	Shaker#	Screen Size	Hr.
Centrifuge	0	2	8	S175/S175/S110	6
Degasser	Drilco 0	D'silter 12	8	S175/S175/S110	6

SOLIDS EQUIPMENT EFFICIENCY

	Overflow (ppg.)	Underflow (ppg.)	Output (gal/m)
Desander	9.3	10.5	2.2
Desilter	9.3	11.4	1.7

Product	Inventory	Rec'd	Used	Balance	Unit \$	Cost \$
Barytes	871	47	824	6.20	291.40	
Sodium Sulphate		40	6	34	23.56	141.36
Enerseal	71	14	57	63.60	890.40	
CMC - LV	65	13	52	71.70	932.10	
Saustic Soda	46	1	45	21.38	21.38	
Alum. Sulphate		82	4	78	24.00	96.00
Poly-Thin	20	6	14	74.35	446.10	
al	23	13	10	19.28	250.64	
Cl Agri	26	2	24	25.70	51.40	
ipe - Free	2	1	1	606.15	606.15	

SOLIDS ANALYSIS (ppb / %)

High Gravity Solids	0.1	0.0	Jet Velocity	####	FT/SEC
Bentonite	13.6	1.5	Impact Force	####	LBS
Drilled Solids	43.7	4.8	HHP / in ²	####	
Low Gravity Solids	57.3	6.3	HHP	####	
Average S. G.	2.60	Solids	Bit Press. Loss	####	PSI
Med. "n" #1ck #2 ck	0.443	0.454	Csg. Seat Frac Pres	320	PSI
Med. "K"	1.575	8.118	Equiv. Mud Wt.	14.04	PPG
Low "n"	0.199	0.293	Total nozzle area		SQ INCH
Low "K"	7.228	22.17			

Daily Chemical Cost: \$ 3,727 Cumulative Cost: \$ 13,756

ENGINEER **EDD PERKINS** ADDRESS **South Australia** TELEPHONE **08 - 338 3027**

Any opinion and / or recommendation, expressed orally or written herein, has been prepared carefully and maybe used if the user so elects, however, no representation or warranty is made ourselves or our agents as to it's correctness or completeness; and no liability is assumed for any damages resulting from the use of same.



WELL NAME and No	Skull Creek # 1	CONTRACTOR	O. D. & E.
Block No	PPL - 1	Location	Otway Basin
State	Victoria	RIG No	30

TOR'S REPRESENTATIVE	Henry FLINK / Kevin KELLY	REPORT FOR	Paul COOPER
----------------------	---------------------------	------------	-------------

Drilling	Assembly	Casing	Mud Volume Bbls.	Circulation Data
Bit size 8 5	Type M05D	Jets 11/11/12	16 inch @ 90 Metres	Hole .275 Pits 292
DC " 4 5	Type E	Length 1056	9 5/25 inch @ 332 5 Metres	Drill String Cap. 57 Total Volume 625
WT " 4 5	Type 42 #	Length 110 5	inch @ Metres	In Storage : 80 Weight 8 7
DC " 6 5	Length 201 4	Other 15 53	MUD TYPE : F. W. Polymer	% O/G: 25 0 Annular Velocity Bbl/stk 0 067 Stk/min 125 Bbl/M 8 31
DC " ~	Length ~			DP size 4 5 164 (F/U/M) Lam Bbl/stk 0 067 Stk/min ~ GPM : 349
				DC size 6 5 285 (F/U/M) Lam Bottoms up : 33 PRESSURE : 1,500
				DC size ~ ~ (F/U/M) ~ Total Circ. : 75 Type surf/sys. 3

SAMPLE From	F/Line	F/Line
TIME Sample Taken	9.30	21.00
Flowline TEMPERATURE deg. C	35	N.C.
DEPTH Metres	1,368	1,368
WEIGHT ppg.	9.30	9.30
Annular VISCOSITY (sec/qt.) API @ 32 deg. C	46	48
PLASTIC VISCOSITY cP @ 28 deg. C	10	12
YIELD POINT (lb/100R2)	18	20
GEL STRENGTH (lb/100R2) 10 sec. / 10 min.	12 34	12 26
FILTRATE API (cm3 / 30 min.) @	9.5	8.8
API HTHP Filtrate (cm3 / 30 min.) @ ~ deg. C	~	~
SHAKE kness (32nd. in API / HTHP)	2	2
SOLIDS Content (% by Vol.) Calc. / Retort	7.3	7.1
Liquid Content (% by Vol.) Oil/Water	~ 92.7	~ 92.9
SAND Content (% by Vol.)	Tr	Tr
METHYLENE BLUE CAPACITY x lb/bbl cm3/cm3	22.0	23.0
PH Strip 19 deg. C	9.3	9.5
CALINITY Mud (Pm)	~	~
CALINITY Filtrate (P/F/M)	0.22/0.86	0.27/0.95
CHLORIDE (mg/L)	3,100	3,300
SOFT HARDNESS (mg/L)	840	700
SULPHATE (mg/L)	20	20
CL (% by Wt.)	2,200	~
WPA (Calc. lb/bbl)	0.46	~
WPA (Excess lb/bbl)	~	~
WEOLOGY - 600 / 300 / 6 (readings)	38/28/10	44/32/12

MUD PROPERTY SPECIFICATIONS

Weight : > 90 Filtrate : < 100 Other : Chlondes max. @ < 10k
 Viscosity : N C Plastic Viscosity : < 18 Yield Point : 15 - 20
 By Authority : yes Operator's written ~ Drilling Contractor
 yes Operator's Representative ~ Other

FLUID SUMMARY AND RECOMMENDATIONS

AFTER THE WIPER TRIP, THE CLAY CONTENT HAD BUILT UP DUE TO SOME OF THE WALL-CAKE BEING SCRAPED OFF WITH THIS TYPE OF MUD. IT IS MORE VULNERABLE TO DEHYDRATION AND WILL NEED A GOOD "DRINK", ONCE CIRCULATING BACK ON BOTTOM. LOSES DOWN-HOLE WERE 2 5 BARRELS PER HOUR, WHILE THE LOGGING OPERATION WAS TAKING PLACE

FURTHER VOLUME WAS BUILT IN PREPARATION FOR THE TEST

OPERATIONS SUMMARY

DRILLED TO 1368 METRES AND PERFORMED A WIPER TRIP (WITH - OUT A "SLUG"). THERE WAS NO FILL ON BOTTOM. FOLLOWING THIS, THE BIT WAS PULLED OUT WITH A CALCIUM CHLORIDE PILL TO CLEAR THE PIPE

THE LOGGING OPERATION PROCEEDED WITH NO HOLE PROBLEMS.

MUD ACCOUNTING (BBLs.)

Fluid Built & Received	Fluid Lost or Disposed	Summary
Remix	Desander 19	Initial Volume 718
fresh water 0	Desilter 26	
" recycled " 57	Downhole 78	Fluid Received 57
Drill Water 0	Dumped 0	
Other 0	Other 27	Fluid Lost 150
		Final Total 625
Total Received 57	Total Lost 150	(Circulating Vol.)

SOLIDS CONTROL EQUIPMENT

Type	Man.	Hr.	D'sand	Cones	Hr.	Shaker#	Screen Size	Hr.
Centrifuge	~	0	2	7	1	S175/S175/S110		21
Degasser	Drlico	0	D'silter	12	7	2	S175/S175/S110	0

SOLIDS EQUIPMENT EFFICIENCY

	Overflow (ppg.)	Underflow (ppg.)	Output (gal/m)
Desander	9.3	11.2	1.9
Desilter	9.3	12.8	2.6

Product	Inventory	Rec'd.	Used	Balance	Unit \$	Cost \$
Bytes	871	0	871	6.20		
spac	22	4	18	152.28	609.12	
AC - LV	73	8	65	71.70	573.60	
lastic Soda	46	0	46	21.38		
lm Sulphate		0		24.00		
L (ligno)	4	4		36.00	144.00	
	40	40		4.52	180.80	
	33	7	26	25.70	179.90	

SOLIDS ANALYSIS (ppb / %)

High Gravity Solids	0.1	0.0	Jet Velocity	378	FT / SEC	
Bentonite	21.9	2.4	Impact Force	636	LBS	
Drilled Solids	42.5	4.7	HHP / in2	4.3		
Low Gravity Solids	64.3	7.1	HHP	242		
Average S. G.	2.60	Solids	Bit Press. Loss	1187	PSI	
Med. "n"	#1ck #2 ck	0.440	0.459	Csg. Seat Frac Pres	320	PSI
Med. "K"		1.798	9.333	" Equiv. Mud Wt.	14.04	PPG
Low "n"		0.184	0.213	Total nozzle area	0.296	SQ INCH
Low "K"		8.889	43.32			

Daily Chemical Cost : \$ 1,687 Cumulative Cost : \$ 10,355



WELL NAME and No **Skull Creek # 1** CONTRACTOR **O. D. & E.**

Block No **PPL - 1** Location **Otway Basin** State **Victoria** RIG No **30**

CLIENT'S REPRESENTATIVE: **Henry FLINK / Kevin KELLY** REPORT FOR **Paul COOPER**

Drilling		Assembly		Casing		Mud Volume Bbls		Circulation Data			
Bit size	8.5	Type	M05D	Jets	11/11/12	15 inch @	9.0 Metres	Hole	270 Pits 392	Pump size	[2"] 50" * 80 ins.
DP "	4.5	Type	E	Length	1026	9.625 inch @	332.5 Metres	Drill String Cap	56 Total Volume 718	Make/Model 1.	G O PZ - 8 % Effic 0.95
HWT "	4.5	Type	42 #	Length	110.5	~ inch @	~ Metres	In Storage	43 Weight 8.8	Make/Model 2.	G O PZ - 8 % Effic 0.95
DC "	6.5	Length	201.4	Other	15.53	MUD TYPE: F. W. Polymer		% ORG: 25.0	Annular Velocity	Bbl/stk 0.067 Stk/min 125	Bbl/M 8.31
DC "	~	Length	~			Mud Properties		DP size 4.5	164 (FUM) Lam	Bbl/stk 0.067 Stk/min ~	GPM: 349

SAMPLE From	F / Line	F / Line	F / Line
TIME Sample Taken	11.00	18.00	24.00
Flowline TEMPERATURE deg. C	27	33	36
DEPTH Metres	1,212	1,293	1,338
WEIGHT ppg.	9.20	9.30	9.30
Funnel VISCOSITY (sec/qt.) API @ 24 deg. C	45	40	46
PLASTIC VISCOSITY cP @ 23 deg. C	16	11	11
YIELD POINT (lb/100ft ²)	17	14	17
GEL STRENGTH (lb/100ft ²) 10 sec. / 10 min.	7	26	9 32
FILTRATE API (cm ³ / 30 min.) @	8.5	8.0	9.6
API Filtrate (cm ³ / 30 min.) @ ~ deg. C	~	~	~
CAKE Thickness (32nd. in API / HTHP)	2	~	2 ~
SOLIDS Content (% by Vol.) Calc. / Retort	6.5	~	7.1 ~
LIQUID Content (% by Vol.) Oil/Water	~	93.5	~ 92.9
SAND Content (% by Vol.)	0.75	Tr	Tr
METHYLENE BLUE CAPACITY x lb/bbl cm ³ /cm ³	16.0	13.0	20.0
pH Strip 17 deg. C	9.5	9.2	9.5
ALKALINITY Mud (Pm)	~	~	~
ALKALINITY Filtrate (P/M)	0.33/1.02	0.27/0.92	
CHLORIDE (mg/L)	800	870	3,200
Total HARDNESS (mg/L)	680	720	920
SILICATE (mg/L)	80	40	40
KCL (% by Wt.)	~	~	~
PHPA (Calc. lb/bbl)	~	~	~
PHPA (Excess lb/bbl)	~	~	~
RHEOLOGY - 600 / 300 / 6 (readings)	49/33/5	36/25/4	39/28/9
	Gels: 5/28		

MUD PROPERTY SPECIFICATIONS

Weight : > 9.0 Filtrate : < 10.0 Other : Chlorides max. @ < 10k
 Viscosity : N C Plastic Viscosity : < 18 Yield Point : 15 - 20
 By Authority : yes Operator's written ~ Drilling Contractor
yes Operator's Representative ~ Other

FLUID SUMMARY AND RECOMMENDATIONS

DUE TO THE RESTRICTION OF BEING UNABLE TO ADD L.C.M. (JET BLOCKAGE) THERE WAS NO CHECK TO THE LOSS DOWN-HOLE AND SO NEW VOLUME NEEDED TO BE BUILT AND ADDED CONSTANTLY WITH THE SAND SECTIONS BEING DRILLED AND ADDING SOLIDS TO THE SYSTEM. LOSSES ASSISTED IN KEEPING THE WEIGHT DOWN. CHLORIDES WERE PICKED UP FROM THE FORMATION (# 1 CHECK) TO ASSIST LOGGING. KCL WAS ADDED (PARAMETERS 3,000 PPM APP.) **** FLOWZAN WAS ADDED IN THE PREVIOUS REPORT. BUT NOT NOTED. AS THE SANDS WERE DRILLED THROUGH, MORE BENTONITE WAS NEEDED TO BUILD WALL-CAKE [AND WAS BEING DEPLETED QUICKLY] DRISPAC WAS USED TO RAISE & MAINTAIN THE YIELD POINT. THE DOWN-HOLE LOSS WAS MINIMISED. ONCE THE API FLUID-LOSS WAS REDUCED

OPERATIONS SUMMARY

A WIPER TRIP WAS INITIATED AT 1.212 METRES. USING CALCIUM CARBONATE TO "SLUG" THE PIPE. DURING THIS TRIP 56 BBLs. WERE LOST DOWN-HOLE [A STATIC CHECK SHOWED A 12 BBL LOSS PER HOUR] ONCE BACK ON BOTTOM, THE FLUID LOSS WAS REDUCED FROM 17.3cc's (THE 09 00 AM CHECK) TO 8.3cc's (THE 11 00 AM CHECK). DRILLING CONTINUED

MUD ACCOUNTING (BBLs.)

Fluid Built & Received	Fluid Lost or Disposed	Summary
Prei	Desander 62	Initial Volume 562
w/ fresh water 45	Desilter 54	
" recycled " 340	Downhole 99	Fluid Received 385
Drill Water 0	Dumped 0	
Other 0	Other 14	Fluid Lost 229
		Final Total 718
Total Received 385	Total Lost 229	(Circulating Vol.)

SOLIDS CONTROL EQUIPMENT

Type	Man.	Hr.	Cones	Hr.	Shaker#	Screen Size	Hr.
Centrifuge	~	0	D'sand	2	19	1 S175/S175/S110	21
Degasser	Drlico	0	D'sitter	12	12	2 S175/S175/S110	21

SOLIDS EQUIPMENT EFFICIENCY

	Overflow (ppg.)	Underflow (ppg.)	Output (gal/m)
Desander	9.3	11.5	2.3
Desilter	9.3	13.6	3.2

Product	Inventory	Rec'd.	Used	Balance	Unit \$	Cost \$
Drispac	29	7	22	152.28	1,065.96	
Soda Ash	9	9		15.75	141.75	
d - Gel	240	55	185	8.13	447.15	
CMC - LV	10	80	17	73	71.70	1,218.90
Caustic Soda	16	40	10	46	21.38	213.80
Alum. Sulphate	10	10		24.00	240.00	
CFL (Iigno)	7	3	4	36.00	108.00	
Ca	80	40	40	4.52	180.80	
Flowzan	4	2	2	400.00	800.00	
KCL - Agri.	46	13	33	25.70	334.10	

SOLIDS ANALYSIS (ppb / %)

High Gravity Solids	0.1	0.0	Jet Velocity	378	FT / SEC
Bentonite	17.9	2.0	Impact Force	636	LBS
Drilled Solids	46.5	5.1	HHP / in ²	4.3	
Low Gravity Solids	64.4	7.1	HHP	242	
Average S. G.	2.60	Solids	Bit Press. Loss	1187	PSI
Med. "n"	#1ck #2ck 0.570	0.478	Csg. Seat Frac Pres	320	PSI
Med. "K"	0.944	7.272	Equiv. Mud Wt.	14.04	PPG
Low "n"	0.337	0.246	Total nozzle area	0.296	SQ INCH
Low "K"	4.042	30.77			

Daily Chemical Cost : \$ 4,750 Cumulative Cost : \$ 8,667

ENGINEER **EDD PERKINS** ADDRESS **South Australia** TELEPHONE **08 - 338 3027**

Any opinion and / or recommendation, expressed orally or written herein, has been prepared carefully and maybe used if the user so elects, however, no representation or warranty is made by ourselves or our agents as to it's correctness or completeness; and no liability is assumed for any damages resulting from the use of same.



WELL NAME and No Skull Creek # 1			CONTRACTOR O. D. & E.		
Block No PPL - 1	Location Otway Basin	State Victoria	RIG No 30		

DR'S REPRESENTATIVE **Henry FLINK / Bruce RICHARDSON** REPORT FOR **Paul COOPER**

Drilling		Assembly		Casing		Mud Volume Bbls		Circulation Data	
Bit size 8.5	Type M05D	Jet size 1 1/16	Length 846.1	16 inch @ 9.0 Metres	Hole	232 Pits	386	Pump size [2"] 6.0"	8.0 ins.
DP 4.5	Type E	Length 846.1	9.625 inch @ 332.5 Metres	Drill String Cap	47	Total Volume	562	Make/Model 1: G D PZ-8	% Effic 0.95
HWI 4.5	Type 42 #	Length 110.5	~ inch @ ~ Metres	In Storage	85	Weight	8.6	Make/Model 2: G D PZ-8	% Effic 0.95
DC 6.5	Length 201.4	Other 15.53	MUD TYPE: Relaxed Native Clay		% O/G: 25.0	Annular Velocity	Bbl/stk 0.067	Stk/min 125	Bbl/M 8.31
DC ~	Length ~		Mud Properties		DP size 4.5	164 (F/M) Lam	Bbl/stk 0.067	Stk/min ~	GPM: 349

TIME Sample Taken	F / Line	F / Line
Flowline TEMPERATURE deg. C	32	32
DEPTH Metres	727	1,158
WEIGHT ppg.	9.25	9.20
Funnel VISCOSITY (sec/qt.) API @ 29 deg. C	45	35
PLASTIC VISCOSITY cP @ 26 deg. C	7	6
YIELD POINT (lb/100R2)	22	11
GEL STRENGTH (lb/100R2) 10 sec. / 10 min.	12 34	6 24
FILTRATE (cm3 / 30 min.) @ ~ deg. C	>35.0	26.2
API HT. Filtrate (cm3 / 30 min.) @ ~ deg. C	~	~
SLURRY THICKNESS (32nd. in API / HTHP)	4	3
SOLIDS Content (% by Vol.) Calc. / Retort	6.9	6.5
WATER Content (% by Vol.) Oil/Water	~ 93.1	~ 93.5
AND Content (% by Vol.)	0.75	1.5
ETHYLENE BLUE CAPACITY x lb/bbl cm3/cm3	21.0	15.0
PH Strip 17 deg. C	8.5	8.5
CALCINITY Mud (Pm)	~	~
CALCINITY Filtrate (P/M)	0.08/0.6	0.1/0.38
CHLORIDE (mg/L)	270	390
TOTAL HARDNESS (mg/L)	1440	980
IRON (mg/L)	160	120
PH (% by Wt.)	~	~
WATER PA (Calc. lb/bbl)	~	~
WATER PA (Excess lb/bbl)	~	~
LOGGING - 600 / 300 / 6 (readings)	36/29/16	23/17/6

MUD PROPERTY SPECIFICATIONS			
Weight:	Min Filtrate:	NC	Other: Chlorides max @ < 10k
Viscosity:	NC Plastic Viscosity:	~	Yield Point: 10
By Authority:		Operator's written	Drilling Contractor
		YES Operator's Representative	Other

FLUID SUMMARY AND RECOMMENDATIONS

THE SYSTEM WAS BALANCED WITH THE NEED TO LOWER WEIGHT & VISCOSITY GAINS [WITH DILUTION] & VOLUME NEEDED FOR HOLE LOSS. ALL ADDITIONS WERE PRETREATED WITH ALUM [TO INHIBIT THE CLAYS AND ASSIST IN THE SEPARATION OF THE WATER PHASE. FROM THE SOLIDS - ONCE IN THE SUMP]. CFL (ligno) WAS USED TO LIMIT THE CLIMBING GELS STRENGTHS. CAUSTIC SODA WAS ADDED IN MEASURED QUANTITIES [AS THE NATIVE CLAYS ARE VOLATILE TO ANY INCREASE OF THE pH].

DUE TO THE NEED TO MINIMISE THE SUMP VOLUME, THIS SOURCE OF "HARDNESS" [FROM THE CEMENT OPERATION] WAS ACCEPTED IN THIS PERIOD. NOTE THE FORMATION CUTTINGS ARE THE PRIMARY SOURCE OF THE INCREASE IN THE HARDNESS.

OPERATIONS SUMMARY

THE POINT IN WHICH TO REDUCE THE FLUID - LOSS TO BELOW 10 Occ's. HAS BEEN REVISED DOWN-WARD TO SUITE THE FORMATIONS BEING DRILLED. THE MAIN AIM IS TO ENSURE THAT THE DESIRED PROPERTIES ARE ACHIEVED PRIOR TO DRILLING THE BASE OF THE BELFAST SECTION [SO THAT THE WAARRE HAS THE CORRECT PROPERTIES]. A WIPER TRIP WAS CONDUCTED AT 651 METRES.

MUD ACCOUNTING (BBLs.)			
Fluid	Received	Fluid Lost or Disposed	Summary
emix		Desander 48	Initial Volume 433
w/ fresh water	104	Desilter 33	
" recycled "	428	Downhole 226	Fluid Received 532
Drill Water	0	Dumped 65	
Other	0	Other 32	Fluid Lost 403
			Final Total 562
Total Received	532	Total Lost 403	(Circulating Vol.)

SOLIDS CONTROL EQUIPMENT							
Type	Man.	Hr.	Cones	Hr.	Shaker#	Screen Size	Hr.
Centrifuge	~	0	D'sand 2	23	1	S175/S175/S175	23
Degasser	Drilco	0	D'silter 12	18	2	S175/S175/S175	23

SOLIDS EQUIPMENT EFFICIENCY			
	Overflow (ppg.)	Underflow (ppg.)	Output (gal/m)
Desander	9.2	10.0	1.5
Desilter	9.2	11.8	1.3

Product	Inventory	Rec'd.	Used	Balance	Unit \$	Cost \$
rytes	871	0	871	6.20		
Gel	264	24	240	8.13	195.12	
d Sulphite	7	7		23.56	164.92	
ustic Soda	21	5	16	21.38	106.90	
m Sulphate	36	26	10	24.00	624.00	
L (ligno)	35	28	7	36.00	1,008.00	
		0				
		0				

SOLIDS ANALYSIS (ppb / %)		BIT / HYDRAULICS DATA	
High Gravity Solids	0.0	0.0	Jet Velocity 378 FT / SEC
Bentonite	12.0	1.3	Impact Force 629 LBS
Drilled Solids	47.2	5.2	HHP / in2 4.2
Low Gravity Solids	59.2	6.5	HHP 239
Average S.G.	2.60	Solids Bit Press. Loss	1174 PSI
Med. "n"	#1ck. #2 ck 0.312	0.436	Csg. Seat Frac Pres 320 PSI
Med. "K"	4.150	5.734	Equiv. Mud Wt. 14.04 PPG
Low "n"	0.192	0.226	Total nozzle area 0.296 SQ INCH
Low "K"	8.779	21.20	
Daily Chemical Cost:		Cumulative Cost:	
\$ 2,099		\$ 3,917	

SINEER **EDD PERKINS** ADDRESS **South Australia** TELEPHONE **08 - 338 3027**

Any opinion and / or recommendation, expressed orally or written herein, has been prepared carefully and maybe used if the user so elects, however, no representation or warranty is made ourselves or our agents as to it's correctness or completeness; and no liability is assumed for any damages resulting from the use of same.



WELL NAME and No. : Skull Creek # 1			CONTRACTOR O. D. & E.		
Block No. : PPL - 1	Location : Otway Basin	State : Victoria	RIG No 30		

CLIENT'S REPRESENTATIVE: **Henry FLINK / Bruce RICHARDSON** REPORT FOR **Paul COOPER**

Drilling		Assembly		Casing		Mud Volume Bbls		Circulation Data	
Bit size 8 5/8	Type: M05D	Jet size 1 1/16	16 inch @ 90 Metres	Hole :	81 Pts	369	Pump size [2"] 60" * 80 ins.		
DP " 4 5/8	Type: E	Length 169.1	9 625 inch @ 332.5 Metres	Drill String Cap. :	16	Total Volume 433	Make/Model 1: G D PZ-8	% Effic 0.95	
HWT " 4 5/8	Type: 42 #	Length 110.5	~ inch @ ~ Metres	In Storage :	165	Weight 8.4	Make/Model 2: G D PZ-8	% Effic 0.95	
DC " 6 5/8	Length 201.4	Other 15.53	MUD TYPE: Relaxed Native Clay		% O/G: 10.0	Annular Velocity	Bbl/stk 0.067 Stk/min 75	Bbl/M 9.98	
DC " ~	Length ~		Mud Properties		DP size 4 5/8	197 (F/M) Turb	Bbl/stk 0.067 Stk/min 75	GPM: 419	

SAMPLE From	F / Line	F / Line
TIME Sample Taken	20.00	24.00
Flowline TEMPERATURE	deg. C	deg. C
DEPTH Metres	367	481
WEIGHT ppg.	9.00	9.20
Funnel VISCOSITY (sec/qt.) API @ 21 deg. C	37	38
PLASTIC VISCOSITY cP @ 24 deg. C	7	8
YIELD POINT (lb/100ft ²)	8	9
GEL STRENGTH (lb/100ft ²) 10 sec. / 10 min.	2 17	2 23
FILTRATE API (cm ³ / 30 min.) @	28.6	26.4
API Filtrate (cm ³ / 30 min.) @ ~ deg. C	~	~
CAKE thickness (32nd. in API / HTHP)	4 ~	4 ~
SOLIDS Content (% by Vol.) Calc. / Retort	5.0 ~	6.5 ~
LIQUID Content (% by Vol.) Oil/Water	~ 95.0	~ 93.5
SAND Content (% by Vol.)	1.25	2.25
METHYLENE BLUE CAPACITY x lb/bbl cm ³ /cm ³	22.0	24.0
pH Strip 19 deg. C	9.0	9.2
ALKALINITY Mud (Pm)	~	~
ALKALINITY Filtrate (P/Mf)	0.15/0.32	0.2/0.35
CHLORIDE (mg/L)	380	380
Total HARDNESS (mg/L)	360	240
SULPHATE (mg/L)	~	80
CL (% by Wt.)	~	~
*HPA (Calc. lb/bbl)	~	~
*HPA (Excess lb/bbl)	~	~
RHEOLOGY - 600 / 300 / 6 (readings)	22/15/2	25/17/2

MUD PROPERTY SPECIFICATIONS			
Weight :	Min Filtrate :	NC	Other : Chlorides max. @ < 10k
Viscosity :	N C Plastic Viscosity :	~	Yield Point : 10
By Authority : <u>yes</u> Operator's written ~ Drilling Contractor			
<u>yes</u> Operator's Representative ~ Other			

FLUID SUMMARY AND RECOMMENDATIONS

THE INITIAL WATER PHASE ON DRILLING OUT THE MARL SECTION WAS TREATED WITH SOD BICARB. THE SECONDARY WATER PHASE WAS TREATED WITH ALUM. AS THE CEMENT CONTAMINATED FLUID WAS DISPLACED, EXTRA VOLUME WAS MADE UP WITH SUMP WATER [SEPARATED FROM THE CEMENT WATER - BY A PARTITION].

THE MARL WAS DRILLED WITH THE TREATED FLUID UNTIL SAND RETURNS WERE OBSERVED AT THE SHAKERS. AT THIS POINT, THE MUD WITH APPROPRIATE DILUTION, THAT WAS RETAINED FROM THE 12.25" SECTION, DISPLACED THE ABOVE MENTIONED FLUID.

THE pH WAS RAISED AND THIS WAS SUFFICIENT TO ACTIVATE THE CLAY BEING DRILLED. TO GIVE THE NECESSARY PROPERTIES.

ALUM TREATED WATER WAS USED TO INHIBIT THE ACTIVE SYSTEM AND CAUSTIC WATER WAS USED TO BUILD VOLUME AND PROPERTIES.

OPERATIONS SUMMARY

THE 8 5/8" SECTION WAS STARTED WITH THE CEMENT BEING DRILLED OUT WITH WATER, WHICH WAS DISPOSED OF. ONCE THE SHOE WAS PENETRATED TREATED WATER WAS USED FOR THE MARL SECTION FROM 367 METRES. WHEN SAND RETURNS WERE OBSERVED, THE FLUID WAS BROUGHT INTO LINE WITH THE DESIRED PROGRAMME SPECIFICATIONS.

MUD ACCOUNTING (BBLs.)			
Fluid Built & Received	Fluid Lost or Disposed	Summary	
Initial Volume	10	99	
w/ fresh water	Desilter 7		
" recycled "	Downhole 67	Fluid Received 576	
Drill Water	Dumped 137		
Other	Other 21	Fluid Lost 242	
Total Received	576	Total Lost	242 (Circulating Vol.)

SOLIDS CONTROL EQUIPMENT							
Type	Man.	Hr.	Cones	Hr.	Shaker#	Screen Size	Hr.
Centrifuge	0	0	D'sand 2	5	1	S175/S175/S175	8
Degasser	Orlco	0	D'silter 12	3	2	S175/S175/S175	8

SOLIDS EQUIPMENT EFFICIENCY			
Overflow (ppg.)	Underflow (ppg.)	Output (gal/m)	
Desander	8.8	10.1	1.4
Desilter	8.8	9.8	1.7

Product	Inventory	Rec'd.	Used	Balance	Unit \$	Cost \$
Barites	871	0	871	6.20		
- Gel	278	14	264	8.13	113.82	
Sod Sulphite	11	4	7	23.56	94.24	
lime	18	0	18	5.80		
APP	4	0	4	67.95		
Caustic Soda	25	4	21	21.38	85.52	
Sod carbonate	26	0	26	16.38		
ulphate		42	6	36	24.00	144.00

SOLIDS ANALYSIS (ppb / %)		BIT / HYDRAULICS DATA	
High Gravity Solids	0.0	0.0	Jet Velocity 454 FT/SEC
Bentonite	23.9	2.6	Impact Force 906 LBS
Drilled Solids	35.3	3.9	HHP / in ² 7.3
Low Gravity Solids	59.2	6.5	HHP 4.73
Average S. G.	2.60	Solids Bit Press. Loss	1691 PSI
Med. "n" #1ck #2 ck	0.552	Csg. Seat Frac Pres	320 PSI
Med. "K"	0.479	" Equiv. Mud Wt.	14.04 PPG
Low "n"	0.438	Total nozzle area	0.296 SQ INCH
Low "K"	0.980	4.79	
Daily Chemical Cost : \$ 438		Cumulative Cost : \$ 1,818	

GINEER **EDD PERKINS** ADDRESS **South Australia** TELEPHONE **08 - 338 3027**

Any opinion and / or recommendation, expressed orally or written herein, has been prepared carefully and maybe used if the user so elects, however, no representation or warranty is made ourselves or our agents as to it's correctness or completeness; and no liability is assumed for any damages resulting from the use of same.



WELL NAME and No: **Skull Creek # 1** CONTRACTOR **O. D. & E.**

Block No: **PPL - 1** Location: **Otway Basin** State: **Victoria** RIG No: **30**

TOR'S REPRESENTATIVE: **Henry FLINK / Bruce RICHARDSON** REPORT FOR: **Paul COOPER**

Drilling		Assembly		Casing		Mud Volume Bbls.		Circulation Data	
Bit size 12.3	Type: 1GJ	Jet size 2020/15	16 inch @ 90	Metres	Hole	144	Pits	18	Pump size [2"] 6.0" * 8.0 ins.
DP " 4.5	Type: E	Length 94.37	inch @	Metres	Drill String Cap.	10	Total Volume	99	Make/Model 1: G D PZ-8 % Effic 0.95
HWI " 4.5	Type: 42 #	Length 110.5	inch @	Metres	In Storage	0	Weight	-	Make/Model 2: G D PZ-8 % Effic 0.95
DC " 6.5	Length 103.2	Other 13.34							
DC " 8	Length 26.94								

SAMPLE From		Mud Properties	
TIME Sample Taken	Pit	Pit	
Flowline TEMPERATURE	deg. C	N.C.	N.C.
DEPTH Metres	335	335	
WEIGHT ppg.	9.30	8.33	
Funnel VISCOSITY (sec/qt.) API @ 26 deg. C	35	27	
PLASTIC VISCOSITY cP @ 22 deg. C	8		
YIELD POINT (lb/100ft2)	6		
GEL STRENGTH (lb/100ft2) 10 sec. / 10 min.	1 3		
FILTRATE API (cm3 / 30 min.) @	21.4	N.C.	
API HTHP Filtrate (cm3 / 30 min.) @ ~ deg. C			
CAKI (kness (32nd. in API / HTHP)	4		
SOLIDS Content (% by Vol.) Calc. / Retort	7.3	0.0	
LIQUID Content (% by Vol.) Oil/Water	-	92.7	100.0
SAND Content (% by Vol.)	Tr	N.C.	
METHYLENE BLUE CAPACITY x lb/bbl cm3/cm3	16.0	N.C.	
pH Strip N.C. deg. C	8.8	6.2	
ALKALINITY Mud (Pm)			
ALKALINITY Filtrate (Pfr/Mf)	0.1/0.22	0.0/0.08	
CHLORIDE (mg/L)	260	180	
Total HARDNESS (mg/L)	400	440	
SI...E (mg/L)			
<...>			
<CL (% by Wt.)			
?HPA (Calc. lb/bbl)	#####	#####	
?HPA (Excess lb/bbl)			
RHEOLOGY - 600 / 300 / 6 (readings)	22/14/1		

MUD PROPERTY SPECIFICATIONS

Weight: Min Filtrate: NC Other: Chlorides max @ < 15k
Viscosity: NC Plastic Viscosity: ~ Yield Point: 10

By Authority: yes Operator's written ~ Drilling Contractor
yes Operator's Representative ~ Other

FLUID SUMMARY AND RECOMMENDATIONS

WHILE THE HOLE WAS BEING DRILLED WITH WATER, SAPP WAS USED IN LUE OF ALUM, TO ENSURE THAT NO FURTHER PROBLEMS WERE ENCOUNTERED AS PREVIOUSLY MENTIONED, PRIOR TO PULLING OUT, MUD DISPLACED THE WATER AT T D. AND WAS CIRCULATED.

ON COMPLETION OF THE CEMENT OPERATION, IT WAS FOUND FURTHER WATER HAD MIXED IN WITH THE MUD, AT THIS TIME NO TREATMENT WILL BE DONE [TO THE MUD] UNTIL THE NEXT SECTION HAS BEEN DRILLED.

MORE WORK WAS DONE TO THE SOLIDS CONTROL EQUIPMENT DURING THIS PERIOD

OPERATIONS SUMMARY

CASING WAS RUN TO BOTTOM WITHOUT ANY PROBLEMS, THE SYSTEM WAS CIRCULATED AND THEN THE CEMENT OPERATION FOL - LOWED. THE PITS WERE THEN CLEANED, WHILE LITTLE OF THE MUD WAS LOST A PIT WAS LINED UP TO DRILL OUT THE CEMENT AND SHOE, WITH A SECOND PIT OF TREATED WATER, TO COMPLETE DRILL - ING THE MARL SECTION [AND A THIRD PIT OF WATER ON STAND-BY].

MUD ACCOUNTING (BBLs.)

Fluid Built & Received	Fluid Lost or Disposed	Summary
remix	Desander 6	Initial Volume 458
resh water 0	Desilter 0	
" recycled " 0	Downhole 34	Fluid Received 110
Drill Water 110	Dumped 92	
Other 0	Other 337	Fluid Lost 469
		Final Total 99
otal Received 110	Total Lost 469	(Circulating Vol.)

SOLIDS CONTROL EQUIPMENT

Type	Man. Hr.	Cones	Hr.	Shaker#	Screen Size	Hr.
Centrifuge	0	D'sand	2	3.5	1 S175/S175/S175	4.5
Degasser	0	D'silter	12	0	2 S175/S175/S175	4.5

SOLIDS EQUIPMENT EFFICIENCY

	Overflow (ppg.)	Underflow (ppg.)	Output (gal/m)
Desander	9.3	10.5	1.2
Desilter	-	-	0

Product	Inventory	Rec'd.	Used	Balance	Unit \$	Cost \$
arytes	871	0	0	871	6.20	
- Gel	278	0	0	278	8.13	
rill pol	6	0	0	6	75.75	
me	18	0	0	18	5.80	
APP	7	3	4	67.95	203.85	
astic Soda	25	0	0	25	21.38	
arbonate	30	4	26	16.38	65.52	
um Sulphate		0	0		24.00	

SOLIDS ANALYSIS (ppb / %)

High Gravity Solids	Jet Velocity	296	FT / SEC
Bentonite	####	####	Impact Force 928 LBS
Drilled Solids	####	####	HHP / in2 2.3
Low Gravity Solids	-0.1	0.0	HHP 276
Average S. G.	2.60	Solids	Bit Press. Loss 652 PS
Med. "n"	#1ck. # 2 ck. 0.652	####	Csg. Seat Frac Pres PS
Med. "K"	-	0.241	#### " Equiv. Mud Wt. PPG
Low "n"	-	0.573	#### Total nozzle area 0.786 SQ INCH
Low "K"	-	0.393	####

Daily Chemical Cost: \$ 269 Cumulative Cost: \$ 1,380

ENGINEER **EDD PERKINS** ADDRESS **South Australia** TELEPHONE **08 - 338 3027**

Any opinion and / or recommendation, expressed orally or written herein, has been prepared carefully and maybe used if the user so elects, however, no representation or warranty is made ourselves or our agents as to its correctness or completeness, and no liability is assumed for any damages resulting from the use of same.



WELL NAME and No Skull Creek # 1				CONTRACTOR O. D. & E.	
Block No PPL - 1	Location Otway Basin	State Victoria	RIG No 30		
OPERATOR'S REPRESENTATIVE Henry FLINK / Bruce RICHARDSON			REPORT FOR Paul COOPER		

Drilling		Assembly		Casing		Mud Volume Bbls		Circulation Data	
Bit size 12 3/4	Type 1GJ	Jet size 20/2015	16 inch @ 9.0	Metres	Hole	145 Pits	302	Pump size [2"] 5 0" * 3 0 ins.	
GP " 4 5	Type E	Length 91 37	~ inch @	Metres	Drill String Cap	10	Total Volume 458	Make/Model 1 G D PZ - 8 % Effic 0 95	
HWT " 4 5	Type 42 #	Length 110 5	~ inch @	Metres	In Storage	0	Weight ~	Make/Model 2 G D PZ - 8 % Effic 0 95	
DC " 6 5	Length 103 2	Other 13 34	MUD TYPE		Spud Mud	% O/G 10 0	Annular Velocity	Bbl/stk 0 067 Stk/min 130	Bbl/M 17 29
DC " 8	Length 26 94							Bbl/stk 0 067 Stk/min 130	GPM : 726

SAMPLE From		F / Line	Pit
TIME Sample Taken		17.30	5.00
Flowline TEMPERATURE	deg. C	28	NC
DEPTH	Metres	226	335
WEIGHT	ppg.	9.25	9.25
Funnel VISCOSITY (sec/qt.) API @ 25	deg. C	36	35
PLASTIC VISCOSITY cP @ 24	deg. C	9	8
YIELD POINT (lb/100ft2)		9	7
GEL STRENGTH (lb/100ft2) 10 sec. / 10 min.		1 3	1 4
FILTRATE API (cm3 / 30 min.) @		8.5	17.9
API HTHP Filtrate (cm3 / 30 min.) @	deg. C	~	~
CAK ckness (32nd. in API / HTHP)		1 ~	3 ~
SOLIDS Content (% by Vol.) Calc. / Retort		6.9 ~	6.9 ~
LIQUID Content (% by Vol.) Oil/Water		~ 93.1	~ 93.1
SAND Content (% by Vol.)		Tr	Tr
METHYLENE BLUE CAPACITY x lb/bbl cm3/cm3		22.0	19.0
pH Strip	19 deg. C	9.2	8.8
ALKALINITY Mud (Pm)		~	~
ALKALINITY Filtrate (P/M)		0.18/0.32	0.14/0.27
CHLORIDE (mg/L)		350	220
Total HARDNESS (mg/L)		240	340
PHATE (mg/L)		~	~
(mg/L)		~	~
KCL (% by Wt.)		~	~
PHPA (Calc. lb/bbl)		#####	#####
PHPA (Excess lb/bbl)		~	~
RHEOLOGY - 600 / 300 / 6 (readings)		27/18/1	23/15/1

MUD PROPERTY SPECIFICATIONS			
Weight :	Min Filtrate :	NC	Other : Chlorides max @ < 15k
Viscosity :	N C Plastic Viscosity :	~	Yield Point : ~
By Authority : <input checked="" type="checkbox"/> YES Operator's written <input type="checkbox"/> Drilling Contractor			
<input checked="" type="checkbox"/> YES Operator's Representative <input type="checkbox"/> Other			

FLUID SUMMARY AND RECOMMENDATIONS
IG - Gel was prehydrated with Caustic Soda to peptise it. This was used to drill out the Mouse and Rat holes, prior to being used to drill out the conductor pipe and top hole, to the Marl. From this point water was used to pass the Marl section with slight additives being incorporated after that. Lime was to adjust the pH and Drillpol was used for lubrication.

THE MAKE - UP WATER CONSISTED OF
6.2 pH, 180 ppm. Chlorides, 440 ppm Total Hardness 0.0 / 0.08 pf / Mf This was retrieved from both a dam on site and supplemented with pipe-line water, trucked in.

With only 3 joints to drill, the viscosity was slowly being raised with Drillpol (37 sec/qt. being the last check) but a mud ring delayed the operation.

OPERATIONS SUMMARY
From there [299m] water (treated with SAPP) was used to drill to T.D [335m] and then the system was reverted to mud, once again. A wiper trip found no fill (back on bottom) and the bit was pulled out to run Csg..
Spud Time was at 02 00 hours, drilling ahead with a 12.25" bit.

MUD ACCOUNTING (BBLs.)			
Fluid Built & Received	Fluid Lost or Disposed	Summary	
Premix	Desander 39	Initial Volume	
fresh water 200	Desilter 4		
" recycled " 0	Downhole 102	Fluid Received 649	
Drill Water 449	Dumped 0		
Other 0	Other 47	Fluid Lost 191	
Total Received 649	Total Lost 191	Final Total 458	
		(Circulating Vol.)	

SOLIDS CONTROL		EQUIPMENT	
Type	Man. Hr.	Cones Hr.	Shaker# Screen Size Hr.
Centrifuge	0	D'sand 2	19
Degasser	0	D'sitter 12	3
		2	S110/S84/S84 22
		2	S110/S84/S84 22

SOLIDS EQUIPMENT EFFICIENCY		
Overflow (ppg.)	Underflow (ppg.)	Output (gal/m)
Desander 9.2	10.1	1.4
Desilter 9.1	11.5	0.8

Product	Inventory	Rec'd.	Used	Balance	Unit \$	Cost \$
Barytes	871	0	871	6.20		
Id - Gel	316	70	246	8.13	569.10	
Drill pol	8	2	6	75.75	151.50	
Lime	23	5	18	5.80	29.00	
SAPP	12	5	7	67.95	339.75	
Caustic Soda	26	1	25	21.38	21.38	
		0				
		0				

SOLIDS ANALYSIS (ppb / %)		BIT / HYDRAULICS DATA	
High Gravity Solids	0.0	0.0	Jet Velocity 296 FT/SEC
Bentonite	16.8	1.8	Impact Force 1,030 LBS
Drilled Solids	45.9	5.0	HHP / in2 2.6
Low Gravity Solids	62.7	6.9	HHP 307
Average S. G.	2.60	Solids Bit Press. Loss	724 PS
Med. "n" #1ck #2 ck	0.585	0.616	Csg. Seat Frac Pres PS
Med. "K"	0.470	1.642	Equiv. Mud Wt. PPG
Low "n"	0.628	0.588	Total nozzle area 0.786 SQ INCH
Low "K"	0.359	1.96	
Daily Chemical Cost :		Cumulative Cost :	
\$ 1,111		\$ 1,111	

ENGINEER **EDD PERKINS** ADDRESS **South Australia** TELEPHONE **08 - 338 3027**
Any opinion and / or recommendation, expressed orally or written herein, has been prepared carefully and maybe used if the user so elects, however, no representation or warranty is made by ourselves or our agents as to it's correctness or completeness; and no liability is assumed for any damages resulting from the use of same.

APPENDIX 3 - DAILY DRILLING REPORTS

Basic Data			
DRILL CO. :	ODE	DEPTH :	1,700.0
RIG :	30	PROGRESS :	0.0
KB TO GRND LVL :	4.98	DAYS FROM SPUD :	17.92
GRND LVL AMSL :	92.0	DAYS +/- CURVE :	0.0
HOLE SIZE :	8.50	TOT PERS ON SITE :	28
LAST CSG SIZE :	9-5/8"	DAILY COST :	\$130,106.00
SHOE DEPTH :	332.50	CUM COST :	\$1,170,626.00
LEAK-OFF :	13.50	AFE COST :	\$940,000.00

Gas and General Data	
FORMATION :	Eumeralla
WEATHER :	Cold, windy, occasional showers
MAX GAS :	
STATUS @ 0600 :	Energise "B" section, test to 2000 psi, reinstalling BOP's.
B/G GAS % :	

Bit/Hydraulics		Mud Properties	
BIT # :	ROTATE HRS :	SAMPLE FROM :	Pit
SIZE :	AVE WOB :	TYPE :	F.W.Poly
MFR :	AVE RPM :	TIME :	8:00
TYPE :	FLOW :	WEIGHT :	9.50
SERIAL # :	PUMP PRESS. :	VISCOSITY :	47
DEPTH IN m :	NOZZLES :	PV :	12
DEPTH OUT m :	HHSI :	YP :	11
METERAGE :	ANN VEL DP :	GEL 10 sec :	2
TOT HRS :	ANN VEL DC :	GEL 10 min :	12
	BIT VEL mps :	API FL :	6.4
		FILTER CAKE :	1
		SOLIDS :	8.6
BIT # :	IADC #	%LGS :	9
WEAR I: O1: D: L: B: G: O2: R:		%DS :	8
		SAND :	Tr
		MBT :	15.0
		PH :	9.4
		CI :	3,100
		K+ :	
		HARD/Ca :	560
		6RPM :	3
		DAILY COST :	\$4,018.00
		CUM. COST :	\$37,431.00

BHA and Drilling Information			
BHA # :	WT BLW JAR :	STRING WT :	TRQE MAX :
BHA LENGTH :	BHA WT :	PICK UP WT :	TRQE ON :
HRS ON JARS :		SLK OFF WT :	TRQE OFF :
BHA DESCRIPTION :			

Key points only)	MD				Pumps							
	MD	TVD	INCL	AZ.	Pump Data - last 24 hrs				Slow Pump Rates			
	1,199.0		4.0		#	MAKE/TYPE	LINR	AVSPM	AVFLOW	AVEPRESS	SLWSPM	SLWPRE
	1,360.0		3.0		1	GD-PZ8	6.00					
	1,695.0		7.5		2	GD-PZ8	6.00	115	320	300		

Bulk Stocks	Drill Water		Pot. Water		Fuel		Barite		Gel		Cement		Diesel	
	Used	Stock	Used	Stock	Used	Stock	Used	Stock	Used	Stock	Used	Stock	Used	Stock
		0		0		0	5	360	0	185	0	750	2,000	8,000

Personnel				Drills and Inspections			
JOB TITLE	NAME	COMPANY NAME	#	DRILL TYPE	TIMING	INSPECTIONS	TIMING
DRILLING ENGINEER	Kevin Kelly	Haliburton Cementin	2	FIRE		DAYS SINCE LTA	290
DRILLING SUPERVISOR	Henry Flink	Weatherford	1	INCIDENT		BOP TEST	21/5/96
WELLSITE GEOLOGIST	Dave Horner	ODE	21	PIT DRILL	27/05/96	RIG INSPECTION	20/5/96
				TRIP DRILL	4/06/96	NEXT TEST DUE DATE	4/6/96
						SAFETY MEETING	5/6/96

FROM	TO	HRS	DEPTH	DESCRIPTION-ACTIVITY
0:00	1:00	1.0	1,700.0	Run 7" casing
1:00	2:30	1.5	1,700.0	Circ and work casing at 1622. No progress
2:30	3:30	1.0	1,700.0	Layout 1 joint of casing. Rig up cement head and lines.
3:30	4:30	1.0	1,700.0	Circ 120 % casing contents. Pump 40 bbl of SAPP
4:30	6:30	2.0	1,700.0	Hold safety meeting. Perform cement job; 482 sx, 12.8ppg Lead w/2.5% BWOC PHB, 250 sx, 15.8ppg Tail w/1% Halad 322, displ w/201 bbl inhibited mud. Full returns throughout job, no cement to surface. Bump plug, test casing to 1600psi. Floats held OK.
6:30	10:30	4.0	1,700.0	Drain and flush BOP's. Set casing in rotary table; 100000 lbs. Prepare to lift BOP's. Remove bell nipple, lift BOP, install casing sub, lower BOP's.
10:30	11:30	1.0	1,700.0	Rig down casing gear, cement head and lines.
11:30	15:00	3.5	1,700.0	Lay out D/pipe in mouse hole while waiting on cement.
15:00	17:00	2.0	1,700.0	WOC - Prepare to release rig; Laydown Kelly & swivel & rat hole, flush #1 & 2 mud pumps, BOP, HCR line, choke manifold, flare line, and poor boy degasser.
17:00	0:00	7.0	1,700.0	WOC - Hangoff BOP. Pickup 7" csg & set slips w/- 98k lbs, rough cut csg, remove stick up, final cut csg, dress and install "B" section, prep to set down BOP.

Basic Data					
DRILL CO	ODE	DEPTH	1 700 0	HOLE SIZE	8.50
RIG	30	PROGRESS	0 0	LAST CSG SIZE	9-5/8"
FB TO GRND LVL	4.98	DAYS FROM SPUD	16.92	SHOE DEPTH	332.50
GRND LVL AMSL	92.0	DAYS +/- CURVE	0 0	LEAK-OFF	13.50
				TOT PERS ON SITE	32
				DAILY COST	\$24,924.00
				CUM COST	\$1,040,520.00
				A FE COST	\$940,000.00

Gas and General Data			
FORMATION :	Eumeralla	WEATHER :	Cold, windy, occasional showers
MAX GAS :	-	STATUS @ 0600 :	Ran 7" casing. Unable to pass 1620, set shoe at 1614. Bumped plug at 6.00
B/G GAS % :			

Bit/Hydraulics		ROTATE HRS :		Mud Properties	
BIT # :	7 RR	AVE WOB :		SAMPLE FROM :	Pit
SIZE :	8.50	AVE RPM :		TYPE :	F.W.Poly
MFR :	SM	FLOW :		TIME :	22:00
TYPE :	MFSSSH	PUMP PRESS. :		WEIGHT :	9.50
SERIAL # :	LFG918	NOZZLES :	14 12 12	VISCOSITY :	40
DEPTH IN m :		HHSI :		PV :	10
DEPTH OUT m :		ANN VEL DP :		YP :	8
METERAGE :		ANN VEL DC :		GEL 10 sec :	2
TOT HRS :		ANN VEL mps :		GEL 10 min :	8
		BIT VEL mps :		API FL :	5.5
				FILTER CAKE :	1
				SOLIDS :	8.6
				%LGS :	9
				%DS :	8
				SAND :	Tr
				MBT :	10.0
				PH :	9.8
				CI :	3,000
				K+ :	
				HARD/Ca :	480
				6RPM :	2
				DAILY COST :	\$908.00
				CUM. COST :	\$33,413.00
BIT # :	7 RR	IADC #			
WEAR	I: O1: D: L: B: G: O2: R:				

BHA and Drilling Information			
BHA # :	7	WT BLW JAR :	
BHA LENGTH :	311	BHA WT :	
HRS ON JARS :		STRING WT :	138
		PICK UP WT :	
		SLK OFF WT :	
BHA DESCRIPTION :	Check Trip. Bit, B/S, 6 1/2" D/C, R/R, 14 x 6 1/2" D/C's, Jars, 2 x 6 1/2" D/C's, 15 x 4 1/2" HWDP		
		TRQE MAX :	
		TRQE ON :	
		TRQE OFF :	

Key points only)	MD	TVD	INCL	AZ.	Pumps					Slow Pump Rates		
					#	MAKE/TYPER	LINR	AVSPM	AVFLOW	AVEPRESS	SLWSPM	SLWPPE
	1,199.0		4.0									
	1,360.0		3.0		1	GD-PZ8	6.00					
	1,695.0		7.5		2	GD-PZ8	6.00	115	320	1,150		

Bulk Stocks	Drill Water		Pot. Water		Fuel		Barite		Gel		Cement		Diesel	
	Used	Stock	Used	Stock	Used	Stock	Used	Stock	Used	Stock	Used	Stock	Used	Stock
		0		0		0	35	365	0	185	0	750	2,000	10,000

Personnel				Drills and Inspections			
JOB TITLE	NAME	COMPANY NAME	#	DRILL TYPE	TIMING	INSPECTIONS	TIMING
		Australian DST	2			DAYS SINCE LTA	289
		Halliburton Cementin	2	FIRE		BOP TEST	21/5/96
		IDFS	1	INCIDENT		RIG INSPECTION	20/5/96
DRILLING ENGINEER	Kevin Kelly	Weatherford	1	PIT DRILL	27/05/96	NEXT TEST DUE DATE	4/6/96
DRILLING SUPERVISOR	Henry Flink	ODE	20	TRIP DRILL	4/06/96	SAFETY MEETING	2/6/96
WELLSITE GEOLOGIST	Dave Horner	Halliburton Mudloggi	3				

FROM	TO	HRS	DEPTH	DESCRIPTION-ACTIVITY
0:00	2:30	2.5	1,700.0	B/out & lay down DST Tools
2:30	3:00	.5	1,700.0	Make up bit, bit sub, 1 RR and RIH to shoe
3:00	3:30	.5	1,700.0	Slip 33' drill line
3:30	5:30	2.0	1,700.0	RIH to 1582m Work tight spot at 1515 m with 15000 lbs
5:30	6:00	.5	1,700.0	Wash from 1582 to 1600 m
6:00	8:00	2.0	1,700.0	Circulate and condition mud. Pump pill
8:00	9:00	1.0	1,700.0	Flow check, POH. Rack 700 m pipe in mast
9:00	11:30	2.5	1,700.0	Layout remaining drill pipe.
11:30	12:30	1.0	1,700.0	Pick up kelly, flush rat hole and mouse hole. Break upper Kelly joints. Remove Kelly/hose. lower cock and saver sub.
12:30	14:30	2.0	1,700.0	Layout HWDP, 6 1/2" DC
14:30	15:00	.5	1,700.0	Clear floor
15:00	16:00	1.0	1,700.0	Rig up to run 7 " casing
16:00	0:00	8.0	1,700.0	Run 7" casing.

Basic Data							
DRILL CO :	ODE	DEPTH	1,700.0	HOLE SIZE :	8.50	TOT PERS ON SITE :	38
	30	PROGRESS	0.0	LAST CSG SIZE :	9-5/8"	DAILY COST :	\$138,197.00
3 TO GRND LVL	4.98	DAYS FROM SPUD	15.92	SHOE DEPTH :	332.50	CUM COST :	\$1,026,396.00
GRND LVL AMSL :	92.0	DAYS +/- CURVE	0.0	LEAK-OFF	13.50	AFE COST :	\$940,000.00

Gas and General Data			
FORMATION :	Eumeralla	WEATHER :	Cold and raining.
MAX GAS :		STATUS @ 0600 :	Circulating and conditioning mud prior to running casing.
B/G GAS % :			

Bit/Hydraulics		ROTATE HRS :		Mud Properties			
BIT # :	7 RR	AVE WOB :		SAMPLE FROM :	FL	%LGS :	8
SIZE :	8.50	AVE RPM :		TYPE :	F.W.Poly	%DS :	7
MFR :	SM	FLOW :		TIME :	20:00	SAND :	Tr
TYPE :	MFDSSH	PUMP PRESS. :		WEIGHT :	9.40	MBT :	12.0
SERIAL # :	LFG918	NOZZLES :	14 12 12	VISCOSITY :	44	PH :	9.6
DEPTH IN m :		HHSI :		PV :	11	CI :	3,300
DEPTH OUT m :		ANN VEL DP :		YP :	7	K+ :	
METERAGE :		ANN VEL DC :		GEL 10 sec :	2	HARD/Ca :	640
TOT HRS :		BIT VEL mps :		GEL 10 min :	11	6RPM :	1
BIT # :	7 RR	IADC #		API FL :	5.2	DAILY COST :	\$393.00
WEAR	I: O1: D: L: B: G: O2: R:			FILTER CAKE :	1	CUM. COST :	\$32,505.00
				SOLIDS :	7.8		

BHA and Drilling Information							
BHA # :	7	WT BLW JAR :		STRING WT :	138	TRQE MAX :	
BHA LENGTH :	311	BHA WT :		PICK UP WT :		TRQE ON :	
HRS ON JARS :				SLK OFF WT :		TRQE OFF :	
BHA DESCRIPTION : Check Trip. Bit, B/S, 6 1/2" D/C, R/R, 14 x 6 1/2" D/C's, Jars, 2 x 6 1/2" D/C's, 15 x 4 1/2" HWDP							

Key points only)	Pumps				Pump Data - last 24 hrs				Slow Pump Rates			
	MD	TVD	INCL	AZ.	#	MAKE/TYPE	LINR	AVSPM	AVFLOW	AVEPRESS	SLWSPM	SLWPPE
	1,199.0		4.0		1	GD-PZ8	6.00	115	320	1,150		
	1,360.0		3.0		2	GD-PZ8	6.00					
	1,695.0		7.5									

Bulk Stocks		Drill Water		Pot. Water		Fuel		Barite		Gel		Cement		Diesel	
Used	Stock	Used	Stock	Used	Stock	Used	Stock	Used	Stock	Used	Stock	Used	Stock	Used	Stock
	0		0		0	60	400	0	185	0	750	2,700	12,000		

Personnel				Drills and Inspections			
JOB TITLE	NAME	COMPANY NAME	#	DRILL TYPE	TIMING	INSPECTIONS	TIMING
		Australian DST	2			DAYS SINCE LTA	288
		Haliburton Cementin	2	FIRE		BOP TEST	21/5/96
		Weatherford	1	INCIDENT		RIG INSPECTION	20/5/96
DRILLING ENGINEER	Kevin Kelly	BPB	5	PIT DRILL	27/05/96	NEXT TEST DUE DATE	4/6/96
DRILLING SUPERVISO	Henry Flink	ODE	20	TRIP DRILL	3/06/96	SAFETY MEETING	2/6/96
GEOLOGIST	Alex Pumillio	IDFS	1				
WELLSITE GEOLOGIST	Dave Horner	Halliburton Mudloggi	3				

FROM	TO	HRS	DEPTH	DESCRIPTION-ACTIVITY
0:00	1:30	1.5	1,700.0	RIH to 1505 m
1:30	2:00	.5	1,700.0	Wash and ream from 1505 to 1528 m
2:00	2:30	.5	1,700.0	RIH from 1505 to 1600 m
2:30	4:00	1.5	1,700.0	Circulate and condition mud, flow check. Max gas 100 units.
4:00	7:00	3.0	1,700.0	Pump pill and POH for DST # 7
7:00	9:00	2.0	1,700.0	Pick up and make up DST tools
9:00	11:30	2.5	1,700.0	RIH with DST tools, SLM
11:30	12:00	.5	1,700.0	Pick up and make up head lines and manifold.
12:00	12:30	.5	1,700.0	Pressure test manifold, surface lines, and fail safe to 1500 psi for 10 minutes.
12:30	13:30	1.0	1,700.0	Set packers at 1234 to 1245 m for DST # 7. Hold safety meeting.
13:30	17:30	4.0	1,700.0	Perform DST; one 2 hour flow period and one 2 hour shut in.
17:30	19:00	2.0	1,700.0	Unseat packers, drop bar and chase with 18 bbls. Open test manifold, shut rams and reverse circ 69 bbls.
19:00	20:30	1.5	1,700.0	Change surface lines circulate conventionally 233 bbls.

Cultus

DAILY DRILLING REPORT

Skull Creek #1

REPORT# : 16

Report Date: 3/06/95

Issue Date : 4/06/96

Page Number : 2

FROM	TO	HRS	DEPTH	DESCRIPTION-ACTIVITY
20:30	21:00	.5	1,700.0	Rig down, clean and layout surface lines and test manifold. Flow check, static, pump slug.
1:00	0:00	3.0	1,700.0	POH with DST tool (slow).

Basic Data			
DRILL CO	ODE	DEPTH	1 700 0
RIG :	30	PROGRESS	0 0
RKB TO GRND LVL	4 98	DAYS FROM SPUD	14 92
GRND LVL AMSL	92 0	DAYS +/- CURVE	0 0
HOLE SIZE :	8.50	TOT PERS ON SITE :	37
LAST CSG SIZE	9-5/8"	DAILY COST :	\$44,388.00
SHOE DEPTH	332 50	CUM COST :	\$888,199.00
LEAK-OFF	13.50	AFE COST :	\$940,000.00

Gas and General Data			
FORMATION	Eumeralla	WEATHER	Clear, warm in day, cold at night
MAX GAS :		STATUS @ 0600	Tripping out of hole from check trip prior to DST #7
BIG GAS %			

Bit/Hydraulics		Mud Properties	
BIT # :	7 RR	ROTATE HRS	
SIZE :	8 50	AVE WOB :	
MFR :	SM	AVE RPM	
TYPE :	MFDSSH	FLOW	
SERIAL # :	LFG918	PUMP PRESS. :	
DEPTH IN m :		NOZZLES :	14 12 12
DEPTH OUT m :		HHSI :	
METERAGE :		ANN VEL DP :	
TOT HRS :		ANN VEL DC :	
		BIT VEL mps :	
BIT # :	7 RR	IADC #	
WEAR	I: O1: D L B G O2: R:		
SAMPLE FROM :	FL	%LGS :	8
TYPE :	F.W.Poly	%DS :	7
TIME	3:30	SAND :	Tr
WEIGHT :	9.45	MBT :	14.0
VISCOSITY :	48	PH :	9.8
PV :	10	CI :	3,300
YP :	8	K+ :	
GEL 10 sec :	2	HARD/Ca :	520
GEL 10 min :	11	6RPM :	1
API FL :	4.8		
FILTER CAKE :	1	DAILY COST :	\$1,307.00
SOLIDS :	8.2	CUM. COST :	\$32,112.00

BHA and Drilling Information			
BHA # :	7	WT BLW JAR :	
BHA LENGTH :	311	BHA WT :	
HRS ON JARS :		STRING WT :	138
		PICK UP WT :	
		SLK OFF WT :	
BHA DESCRIPTION	Check Trip. Bit. B/S 5 1/2" D/C. R/R. 14 x 6 1/2" D/C's. Jars. 2 x 6 1/2" D/C's, 15 x 4 1/2" HWDP		
		TRQE MAX :	
		TRQE ON :	
		TRQE OFF :	

Survey points (ly)	Pumps			
	MD	TVD	INCL	AZ.
	1,199.0		4.0	
	1,360.0		3.0	
	1,695.0		7.5	

Pump Data - last 24 hrs						Slow Pump Rates	
#	MAKE/TYPE	LINR	AVSPM	AVFLOW	AVEPRESS	SLWSPM	SLWPRE
1	GD-PZ8	6.00					

Bulk Stocks													
Drill Water		Pot. Water		Fuel		Barite		Gel		Cement		Diesel	
Used	Stock	Used	Stock	Used	Stock	Used	Stock	Used	Stock	Used	Stock	Used	Stock
	0		0		0	60	460	0	185	0	750	2,300	14,700

Personnel				Drills and Inspections			
JOB TITLE	NAME	COMPANY NAME	#	DRILL TYPE	TIMING	INSPECTIONS	TIMING
DRILLING ENGINEER	Kevin Kelly	Australian DST	2	FIRE		DAYS SINCE LTA	287
DRILLING SUPERVISOR	Henry Flink	Haliburton Cementin	2	INCIDENT		BOP TEST	21/5/96
GEOLOGIST	Alex Pumillio	BPB	5	PIT DRILL	27/05/96	RIG INSPECTION	20/5/96
WELLSITE GEOLOGIST	Dave Horner	ODE	20	TRIP DRILL	2/06/96	NEXT TEST DUE DATE	4/6/96
		IDFS	1			SAFETY MEETING	2/6/96
		Halliburton Mudloggi	3				

FROM	TO	HRS	DEPTH	DESCRIPTION-ACTIVITY
0:00	1:30	1.5	1,700.0	Make up DST tools for DST#5&6
1:30	6:00	4.5	1,700.0	RIH with DST tools. install pump out and impact subs
6:00	7:30	1.5	1,700.0	Rig up head, lines & manifold. P/test surface lines, position packers @ 1500 to 1520 m for DST # 5. Pump up packers and set. Hold safety meeting.
7:30	10:00	2.5	1,700.0	Open tool. DST head not torqued up, shut in, tighten head, set packers and open tool. Communication on final flow period, shut in.
10:00	11:00	1.0	1,700.0	Lower packers 2 m to 1502 to 1522 m. Attempt to set packers twice, unsuccessful, abandon DST #5.
11:00	13:30	2.5	1,700.0	Pick up 1 single and POH 10 stands. Position packers at 1225 to 1245 m for DST #6.
13:30	14:00	.5	1,700.0	Attempt to set packers, unsuccessful, suspect blow packer. Abandon DST #6.
14:00	15:00	1.0	1,700.0	Drop bar. fill annulus with 249 stks (17 bbl). Shut in test manifold, change over surface lines.
15:00	16:00	1.0	1,700.0	Pump conventionally total cap of drill pipe and annulus.
16:00	19:00	3.0	1,700.0	POH with DST tools. flow check, OK
19:00	22:00	3.0	1,700.0	POH. Break and layout test tools. recover sample, clean and service tools and packer. Change packer.

Cultus

DAILY DRILLING REPORT

Skull Creek #1

REPORT# : 15

Report Date: 2/06/96

Issue Date : 3/06/96

Page Number : 2

FROM	TO	HRS	DEPTH	DESCRIPTION-ACTIVITY
22:00	0:00	2 0	1 700 0	Make up BHA and RIH for check trip.

REPORT# : 14

Report Date: 1/6/96

Issue Date : 2/6/96

Page Number : 1

Basic Data

DRILL CO. : IG	ODE : 30	DEPTH : 1,700.0	HOLE SIZE : 8.50	TOT PERS ON SITE : 34
RKB TO GRND LVL : 4.98	PROGRESS : 0.0	DAYS FROM SPUD : 13.92	LAST CSG SIZE : 9-5/8"	DAILY COST : \$ 24,343
GRND LVL AMSL : 92.0	DAYS +/- CURVE : 0.0	SHOE DEPTH : 332.50	LEAK-OFF : 13.50	CUM COST : \$ 843,811
				AFE COST : \$ 940,000

Gas and General Data

FORMATION : Eumeralla	WEATHER : Rain, windy, and cold
MAX GAS % :	STATUS @ 0600 : RIH for DST # 5. Testing surface equipment prior to set packers and open tool.
B/G GAS % :	

Bit/Hydraulics

BIT # : 6 RR	ROTATE HRS :
SIZE : 8.50	AVE WOB :
MFR : SM	AVE RPM :
TYPE : MFDSSH	FLOW :
SERIAL # : LFG918	PUMP PRESS. :
DEPTH IN m :	NOZZLES : 14 12 12
DEPTH OUT m :	BIT HHSI :
MFTERAGE : HRS :	ANN VEL DP :
	ANN VEL DC :
	BIT VEL mps :

Mud Properties

SAMPLE FROM : FL	%LGS : 8
TYPE : F.W.Poly	%DS : 7
TIME : 20:30	SAND : Tr
WEIGHT : 9.40	MBT : 10.0
VISCOCITY : 47	PH : 9.8
PV : 14	CI : 3,600
YP : 11	K+ :
GEL10S : 2	HARD/Ca : 640
GEL10M : 12	6RPM : 2
APIFL : 5.0	
FILTER CAKE : 1	DAILY COST : \$1,252.00
SOLIDS : 7.8	CUM. COST : \$30,805.00

BIT # : 6 RR IADC #
WEAR I: O1: D: L: B: G: O2: R:

BHA and Drilling Information

BHA # : 6	WT BLW JAR :	STRING WT : 138	TRQE MAX :
BHA LENGTH : 311	BHA WT :	PICK UP WT :	TRQE ON :
HRS ON JARS :		SLK OFF WT :	TRQE OFF :
DESCRIPTION : Check Trip. Bit, B/S, 6 1/2" D/C, R/R, 14 x 6 1/2" D/C's, Jars, 2 x 6 1/2" D/C's, 15 x 4 1/2" HWDP			

Survey
(3 points only)

MD	TVD	INCL	AZ.
1,199.0		4.0	
1,360.0		3.0	
1,695.0		7.5	

Pumps

#	Pump Data - last 24 hrs					Slow Pump Rates	
	MAKE/TYPE	LINR	AVSPM	AVFLOW	AVEPRESS	SLWSPM	SLWPRES
1	GD-PZ8	6.00					
2	GD-PZ8	6.00	125	350	1,300		

Bulk Stocks

Drill Water		Pot. Water		Fuel		Barite		Gel		Cement		Diesel	
Used	Stock	Used	Stock	Used	Stock	Used	Stock	Used	Stock	Used	Stock	Used	Stock
	0		0		0	30	520	0	185	0	750	2,000	17,000

Personnel

JOB TITLE	NAME	COMPANY NAME	#
		Australian DST	2
		IDFS	1
DRILLING ENGINEER	Kevin Kelly	BPB	5
DRILLING SUPERVISOR	Henry Flink	ODE	20
WELLSITE GEOLOGIST	Dave Horner	Halliburton Mudloggin	3

Drills and Inspections

DRILL TYPE	TIMING	INSPECTIONS	TIMING
FIRE		DAYS SINCE LTA	286
INCIDENT		BOP TEST	21/5/96
PIT DRILL	27/05/96	RIG INSPECTION	20/5/96
TRIP DRILL	1/06/96	NEXT TEST DUE DATE	4/6/96
		SAFETY MEETING	30/5/96

LABEL

FROM	TO	HRS	DEPTH	DESCRIPTION-ACTIVITY
0:00	0:30	.5	1,700.0	Circulate and condition mud
0:30	3:30	3.0	1,700.0	Flow check, pump pill, POH
3:30	15:30	12.0	1,700.0	R/U BPB. M/U RFT. Replace BPB wt indicator sensor. RFT in 5:30, out 8:00. Clean out tool. In 9:45, out 11:35. Tool not working. Rig down
15:00	19:00	3.5	1,700.0	M/U BHA and RIH to 1600 m
19:00	21:00	2.0	1,700.0	Circulate and condition mud
21:00	0:00	3.0	1,700.0	POH to pick up DST tools.

Basic Data						
DRILL CO :	ODE	DEPTH	1,700.0	HOLE SIZE	8.50	
RIG	30	PROGRESS	0.0	LAST CSG SIZE	9-5/8"	
RKB TO GRND LVL	4.98	DAYS FROM SPUD	12.92	SHOE DEPTH	332.50	
GRND LVL AMSL	92.0	DAYS +/- CURVE	0.0	LEAK-OFF	13.50	
					TOT PERS ON SITE :	35
					DAILY COST :	\$37,421
					CUM COST :	\$806,390
					AFE COST :	\$940,000

Gas and General Data			
FORMATION :	Eumeralla	WEATHER :	Clear and cool.
MAX GAS % :		STATUS @ 0600 :	RIH with RFT tool
B/G GAS % :			

Bit/Hydraulics			Mud Properties			
BIT # :	5 RR	ROTATE HRS :	SAMPLE FROM :	FL	%LGS :	7
SIZE :	8.50	AVE WOB :	TYPE :	F W.Poly	%DS :	6
MFR :	SM	AVE RPM :	TIME :	0:30	SAND :	Tr
TYPE :	MFDSSH	FLOW :	WEIGHT :	9.30	MBT :	11.0
SERIAL # :	LFG918	PUMP PRESS. :	VISCOCITY :	38	PH :	10.0
DEPTH IN m :		NOZZLES :	PV :	11	CI :	4,000
DEPTH OUT m :		BIT HHSI :	YP :	11	K+ :	1,000.0
TERAGE :		ANN VEL DP :	GEL10S :	2	HARD/Ca :	540
TOT HRS :		ANN VEL DC :	GEL10M :	8	6RPM :	2
		BIT VEL mps :	APIFL :	5.7		
BIT # :	5 RR	IADC #	FILTER CAKE :	1	DAILY COST :	\$2,380.00
WEAR	I: O1: D: L: B: G: O2: R:		SOLIDS :	7	CUM. COST :	\$29,553.00

BHA and Drilling Information					
BHA # :	5	WT BLW JAR :		STRING WT :	138
BHA LENGTH :	311	BHA WT :		PICK UP WT :	
HRS ON JARS :				SLK OFF WT :	
BHA DESCRIPTION : Check Trip. Bit, B/S, 6 1/2" D/C, R/R, 14 x 6 1/2" D/C's, Jars, 2 x 6 1/2" D/C's, 15 x 4 1/2" HWDP					

Survey (3 points only)	Pumps				Pump Data - last 24 hrs				Slow Pump Rates			
	MD	TVD	INCL	AZ.	#	MAKE/TYPER	LINR	AVSPM	AVFLOW	AVEPRESS	SLWSPM	SLWPRES
	1,199.0		4.0		1	GD-PZ8	6.00	35	100	500		
1,360.0		3.0		2	GD-PZ8	6.00						
1,695.0		7.5										

Bulk Stocks	Drill Water		Pot. Water		Fuel		Barite		Gel		Cement		Diesel	
	Used	Stock	Used	Stock	Used	Stock	Used	Stock	Used	Stock	Used	Stock	Used	Stock
			0		0		0	30	550	0	185	0	750	3,000

Personnel				Drills and Inspections			
JOB TITLE	NAME	COMPANY NAME	#	DRILL TYPE	TIMING	INSPECTIONS	TIMING
DRILLING ENGINEER	Kevin Kelly	Australian DST	2	FIRE		DAYS SINCE LTA	285
DRILLING SUPERVISOR	Henry Flink	BPB	5	INCIDENT		BOP TEST	21/5/96
RESERVOIR ENGINEER	Rod Harris	ODE	20	PIT DRILL	27/05/96	RIG INSPECTION	20/5/96
WELLSITE GEOLOGIST	Dave Horner	IDFS	1	TRIP DRILL	31/05/96	NEXT TEST DUE DATE	4/6/96
		Halliburton Mudloggin	3			SAFETY MEETING	30/5/96

LABEL

FROM	TO	HRS	DEPTH	DESCRIPTION-ACTIVITY
0:00	4:30	4.5	1,700.0	Inflate packer & set . Open tool @ 0:50, close @ 1:00, open @ 1:46, close @ 2:46. Pull packer free @ 4:16
4:30	5:30	1.0	1,700.0	Fill 1000 ft of d/pipe with mud. Drob bar, didn't shear pins.
5:30	6:00	.5	1,700.0	Fill pipe, blow pump out sub at 1100 psi.
7:00	10:00	4.0	1,700.0	Circulate gas through BPM and Poor Boy. Max 22%, LMW 8.1%
10:00	10:30	.5	1,700.0	Flow check. RIH 7 stds. Top packer @ 1430
10:30	13:00	2.5	1,700.0	Circulate out gas and condition mud. Max 28%, LMW 8.7%
13:00	13:30	.5	1,700.0	Break and layout test head and DST surface equipment.
13:30	14:00	.5	1,700.0	F/check (static) POH 2 stds, P/U kelly pump pill.
14:00	16:30	2.5	1,700.0	POH slow with DST tools. Flow check on way out (static)
16:30	19:30	3.0	1,700.0	Recover samples from chamber. Break and layout test tools, service and clean.
19:30	20:30	1.0	1,700.0	M/U BHA and RIH for check trip

Cultus

DAILY DRILLING REPORT

Skull Creek #1

REPORT# : 13

Report Date: 31/5/96

Issue Date : 1/6/96

Page Number : 2

FROM	TO	HRS	DEPTH	DESCRIPTION-ACTIVITY
20:30	21:00	.5	1,700.0	Slip and cut line
21:00	23:00	2.0	1,700.0	Cont RIH to 1600 m
23:00	0:00	1.0	1,700.0	Circulate and condition mud.

Basic Data			
DRILL CO :	ODE	DEPTH	1,700.0
RIG :	30	PROGRESS	0.0
B TO GRND LVL	4.98	DAYS FROM SPUD	11.92
GRND LVL AMSL	92.0	DAYS +/- CURVE	0.0
HOLE SIZE :	8.50	TOT PERS ON SITE :	35
LAST CSG SIZE	9-5/8"	DAILY COST :	\$50,405.00
SHOE DEPTH :	332.50	CUM COST :	\$782,047.00
LEAK-OFF	13.50	AFE COST :	\$853,600.00

Gas and General Data	
FORMATION :	Eumeralla
WEATHER	Clear and cool
MAX GAS :	STATUS @ 0600
B/G GAS % :	Completed DST #3 & 4 Circulating conventionally.

Bit/Hydraulics		Mud Properties	
ROTATE HRS		SAMPLE FROM :	PIT
AVE WOB :		TYPE :	F.W.Poly
AVE RPM		TIME :	16:00
FLOW		WEIGHT :	9.30
PUMP PRESS		VISCOSITY :	48
NOZZLES :		PV :	12
HHSI :		YP :	11
ANN VEL DP :		GEL 10 sec :	2
ANN VEL DC :		GEL 10 min :	13
BIT VEL mps :		API FL :	4.7
		FILTER CAKE :	1
		SOLIDS :	7
		%LGS :	7
		%DS :	6
		SAND :	TR
		MBT :	12.0
		PH :	9.5
		CI :	4,100
		K+ :	1,500.0
		HARD/Ca :	620
		6RPM :	2
		DAILY COST :	\$2,374.00
		CUM. COST :	\$27,173.00

BHA and Drilling Information			
BHA # :	WT BLW JAR	STRING WT :	TRQE MAX :
BHA LENGTH :	BHA WT	PICK UP WT :	TRQE ON :
HRS ON JARS :		SLK OFF WT :	TRQE OFF :
BHA DESCRIPTION :	DST # 3 & 4		

Key Points (only)	MD				Pumps				Slow Pump Rates			
	MD	TVD	INCL	AZ.	#	MAKE/TYPER	LINR	AVSPM	AVFLOW	AVEPRESS	SLWSPM	SLWPRE
	1,199.0		4.0		1	GD-PZ8	6.00					
	1,360.0		3.0		2	GD-PZ8	6.00					
	1,695.0		7.5									

Bulk Stocks		Drill Water		Pot. Water		Fuel		Barite		Gel		Cement		Diesel	
Used	Stock	Used	Stock	Used	Stock	Used	Stock	Used	Stock	Used	Stock	Used	Stock	Used	Stock
			0		0		0	37	580	0	185	0	750	2,200	7,000

Personnel				Drills and Inspections			
JOB TITLE	NAME	COMPANY NAME	#	DRILL TYPE	TIMING	INSPECTIONS	TIMING
DRILLING ENGINEER	Kevin Kelly	Australian DST	2	FIRE		DAYS SINCE LTA	284
DRILLING SUPERVISOR	Henry Flink	BPB	5	INCIDENT		BOP TEST	21/5/96
RESERVOIR ENGINEER	Rod Harris	ODE	20	PIT DRILL	27/05/96	RIG INSPECTION	20/5/96
WELLSITE GEOLOGIST	Dave Horner	IDFS	1	TRIP DRILL	30/05/96	NEXT TEST DUE DATE	4/6/96
		Halliburton Mudloggi	3			SAFETY MEETING	30/5/96

FROM	TO	HRS	DEPTH	DESCRIPTION-ACTIVITY
0:00	2:30	2.5	1,700.0	Cont m/up BHA and RIH to 1679 m
2:30	3:00	.5	1,700.0	Wash from 1679 to 1700 m. 2 m fill.
3:00	6:30	3.5	1,700.0	Circulate and condition mud, Flow check.
6:30	9:30	3.0	1,700.0	Pump pill, POH. Break out 2 x R/reamer, bit sub, bit.
9:30	11:30	2.0	1,700.0	Prepare and pick up DST tools.
11:30	15:00	3.5	1,700.0	RIH with DST tools. Strap in, no corrections.
15:00	23:00	8.0	1,700.0	P/U & M/U DST head and surface lines, check pump 1 & 2 on k/line & function test fail safe valve on DST head. Packer depth - 1402 - 1417 m.
				Set packers 15:21 to 15:42, tool open 15:55, tool closed 16:00. Reopen tool 16:39, close tool 18:39. Pull packer free 22:43
JO	0:00	1.0	1,700.0	Rig down DST head & surface lines. POH to top packer 1240 to 1255m. R/u DST head and surface lines.

Basic Data			
DRILL CO. :	ODE	DEPTH	1,700.0
RIG :	30	PROGRESS :	0.0
B TO GRND LVL	4.98	DAYS FROM SPUD	10.92
GRND LVL AMSL	92.0	DAYS +/- CURVE	0.0
HOLE SIZE	8.50	TOT PERS ON SITE :	36
LAST CSG SIZE	9-5/8"	DAILY COST :	\$25,455.00
SHOE DEPTH :	332.50	CUM COST :	\$731,642.00
LEAK-OFF :	13.50	AFE COST :	\$853,600.00

Gas and General Data	
FORMATION	Eumeralla
WEATHER :	Showers, clearing in afternoon
MAX GAS :	
STATUS @ 0600 :	Circulating and conditioning mud prior to DST. Max gas 0.6%
B/G GAS % :	

Bit/Hydraulics		Mud Properties	
BIT # :	ROTATE HRS :	SAMPLE FROM :	FL
SIZE :	AVE WOB :	TYPE :	F W.Poly
MFR :	AVE RPM :	TIME :	5:00
TYPE :	FLOW :	WEIGHT :	9.30
SERIAL # :	PUMP PRESS. :	VISCOSITY :	47
DEPTH IN m :	NOZZLES :	PV :	12
DEPTH OUT m :	HHSI :	YP :	10
METERAGE :	ANN VEL DP :	GEL 10 sec :	2
TOT HRS :	ANN VEL DC :	GEL 10 min :	16
	BIT VEL mps :	API FL :	5.8
		FILTER CAKE :	1
		SOLIDS :	7
BIT # :	IADC #	%LGS :	7
WEAR I: O1: D: L: B: G: O2: R:		%DS :	6
		SAND :	Tr
		MBT :	14.0
		PH :	9.7
		CI :	3,900
		K+ :	1,400.0
		HARD/Ca :	480
		6RPM :	2
		DAILY COST :	\$2,674.00
		CUM. COST :	\$24,799.00

BHA and Drilling Information			
BHA # :	WT BLW JAR :	STRING WT :	TRQE MAX :
BHA LENGTH :	BHA WT :	PICK UP WT :	TRQE ON :
HRS ON JARS :		SLK OFF WT :	TRQE OFF :
BHA DESCRIPTION :	Logging		

Key Joints (ly)	MD				Pumps				Slow Pump Rates			
	MD	TVD	INCL	AZ.	#	MAKE/TYPE	LINR	AVSPM	AVFLOW	AVEPRESS	SLWSPM	SLWPRE
	1,199.0		4.0		1	GD-PZ8	6.00					
	1,360.0		3.0		2	GD-PZ8	6.00					
	1,695.0		7.5									

Bulk Stocks													
Drill Water		Pot. Water		Fuel		Barite		Gel		Cement		Diesel	
Used	Stock	Used	Stock	Used	Stock	Used	Stock	Used	Stock	Used	Stock	Used	Stock
	0		0		0	0	617	0	185	0	750	2,000	9,200

Personnel				Drills and Inspections			
JOB TITLE	NAME	COMPANY NAME	#	DRILL TYPE	TIMING	INSPECTIONS	TIMING
		Australian DST	2			DAYS SINCE LTA	283
		IDFS	1	FIRE		BOP TEST	21/5/96
DRILLING ENGINEER	Kevin Kelly	Velocity Data	1	INCIDENT		RIG INSPECTION	20/5/96
DRILLING SUPERVISOR	Henry Flink	BPB	5	PIT DRILL	27/05/96	NEXT TEST DUE DATE	4/6/96
WELLSITE GEOLOGIST	Dave Horner	ODE	21	TRIP DRILL	28/05/96	SAFETY MEETING	29/5/96
		Halliburton Mudloggi	3				

FROM	TO	HRS	DEPTH	DESCRIPTION-ACTIVITY
0:00	23:30	23.5	1,700.0	Con't RFT log. Problems with tool, POH. RIH wit new tool, not working, POH. Abandon RFT's, Run #3 - LDL-CNL-GR-CAL. Run #4 - Dipmeter. Perform velocity survey.
23:30	0:00	.5	1,700.0	Make up BHA for wiper trip prior to DST

Basic Data			
DRILL CO	ODE	DEPTH	1,700.0
RIG	30	PROGRESS	108.0
KB TO GRND LVL	4.98	DAYS FROM SPUD	9.92
GRND LVL AMSL	92.0	DAYS +/- CURVE	0.0
HOLE SIZE	8.50	TOT PERS ON SITE	37
LAST CSG SIZE	9-5/8"	DAILY COST	\$56,282.00
SHOE DEPTH	332.50	CUM COST	\$706,187.00
LEAK-OFF	13.50	AFE COST	\$853,600.00

Gas and General Data	
FORMATION :	Eumeralla
WEATHER :	Rain, clearing in afternoon, cool
MAX GAS :	
STATUS @ 0600 :	POH with RFT tool. Swap tool, RIH to complete RFT logging.
B/G GAS % :	

Bit/Hydraulics		Mud Properties	
ROTATE HRS :	9.2	SAMPLE FROM :	PIT
AVE WOB :	30	TYPE :	F.W.Poly
AVE RPM :	200	TIME :	21:00
FLOW :	400	WEIGHT :	9.30
PUMP PRESS. :	1,500	VISCOSITY :	47
NOZZLES :	14 12 12	PV :	11
HHSI :	3	YP :	18
ANN VEL DP :	189	GEL 10 sec :	8
ANN VEL DC :	327	GEL 10 min :	23
BIT VEL mps :	325	API FL :	8.2
		FILTER CAKE :	2
		SOLIDS :	7
BIT # :	4	%LGS :	7
IADC # :	4 4 7	%DS :	6
WEAR	I:2 O:1.2 D:N L:A B:E G:I O2:N R:TD	SAND :	Tr
		MBT :	16.0
		PH :	9.5
		CI :	4,300
		K+ :	2,200.0
		HARD/Ca :	560
		6RPM :	9
		DAILY COST :	\$2,263.00
		CUM. COST :	\$22,126.00

BHA and Drilling Information			
BHA # :	4	WT BLW JAR :	41
BHA LENGTH :	328	BHA WT :	64
HRS ON JARS :	195	STRING WT :	146
		PICK UP WT :	154
		SLK OFF WT :	144
		TRQE MAX :	100
		TRQE ON :	100
		TRQE OFF :	70
BHA DESCRIPTION : Bit, 6 1/2" motor, X/O, R/Reamer, 6 1/2" DC, R/Reamer, 15 x 6 1/2" DC's, Jars, 2 x 6 1/2" DC's, 15 x 4 1/2" HWDP			

Survey points only)	MD	TVD	INCL	AZ.	Pumps				Slow Pump Rates		
					#	MAKE/TYPE	LINR	AVSPM	AVFLOW	AVEPRESS	SLWSPM
	1,199.0		4.0		1	GD-PZ8	6.00			45	32
	1,360.0		3.0								
	1,695.0		7.5								

Bulk Stocks	Drill Water		Pot. Water		Fuel		Barite		Gel		Cement		Diesel	
	Used	Stock	Used	Stock	Used	Stock	Used	Stock	Used	Stock	Used	Stock	Used	Stock
		0		0		0	40	617	0	185	0	750	3,500	11,200

Personnel				Drills and Inspections			
JOB TITLE	NAME	COMPANY NAME	#	DRILL TYPE	TIMING	INSPECTIONS	TIMING
DRILLING ENGINEER	Kevin Kelly	Australian DST	2	FIRE		DAYS SINCE LTA	282
DRILLING SUPERVISOR	Henry Flink	BPB	5	INCIDENT		BOP TEST	21/5/96
WELLSITE GEOLOGIST	Dave Horner	IDFS	1	PIT DRILL	27/05/96	RIG INSPECTION	20/5/96
		Velocity Data	1	TRIP DRILL	28/05/96	NEXT TEST DUE DATE	4/6/96
		Halliburton Dir Drill	1			SAFETY MEETING	28/5/96
		ODE	21				
		Halliburton Mudloggi	3				

FROM	TO	HRS	DEPTH	DESCRIPTION-ACTIVITY
0:00	5:30	5.5	1,700.0	Drill 8 1/2 " hole from 1592 to 1700 m
5:30	6:00	.5	1,700.0	Circulate bottom's up
6:00	9:00	3.0	1,700.0	Wiper trip to 1180. RIH to 1600. B/circ, wash thru tight hole 1600 to 1604m. Cont RIH to 1628m. B/circ wash thru t/hole 1628 to 1630 m. Cont RIH to 1695 m.
9:00	9:30	.5	1,700.0	B/circ wash to btm, 5 m of fill, circulate bottoms up.
9:30	10:30	1.0	1,700.0	POH to 1409 m. RIH to 1695, Hole good.
10:30	11:30	1.0	1,700.0	B/circ and circulate hole clean.
11:30	12:00	.5	1,700.0	Drop survey, Pump pill, POH SLM out
12:00	14:00	2.0	1,700.0	POH SLM. Flow check 5 stnds.
14:00	15:00	1.0	1,700.0	Slip and cut drill line
15:00	16:30	1.5	1,700.0	POH. L/D BHA, 2 x R/R, 1 x 6 1/2 DC, X/O. Recover survey (7.5 deg at 1696m). Service motor.
16:30	0:00	7.5	1,700.0	Rig up BPB. Log # 1 - DLL-MSFL-SP-SONIC-GR-CAL. Run # 2 - RFT.

Basic Data					
DRILL CO :	ODE	DEPTH :	1,592.0	HOLE SIZE :	8.50
RIG :	30	PROGRESS :	219.0	LAST CSG SIZE :	9-5/8"
KB TO GRND LVL :	4.98	DAYS FROM SPUD :	8.92	SHOE DEPTH :	332.50
GRND LVL AMSL :	92.0	DAYS +/- CURVE :	0.0	LEAK-OFF :	13.50
				TOT PERS ON SITE :	33
				DAILY COST :	\$40,041.00
				CUM COST :	\$649,905.00
				AFE COST :	\$853,600.00

Gas and General Data			
FORMATION :	Eumeralla	WEATHER :	Clear and Cool
MAX GAS :	497.0	STATUS @ 0600 :	Drill to 1700 m (TD). Circ. Btms up. prior to WT and logging run.
B/G GAS % :	80.0		

Bit/Hydraulics		Mud Properties	
BIT # :	4	ROTATE HRS :	5.3
SIZE :	8.50	AVE WOB :	30
MFR :	SM	AVE RPM :	200
TYPE :	MF15	FLOW :	400
SERIAL # :	LC2089	PUMP PRESS. :	1,500
DEPTH IN m :	1,373.0	NOZZLES :	14 12 12
DEPTH OUT m :		HHSI :	3
METERAGE :	219.0	ANN VEL DP :	189
TOT HRS :	7.5	ANN VEL DC :	327
		BIT VEL mps :	325
		SAMPLE FROM :	FL
		TYPE :	F.W.Poly
		TIME :	0:30
		WEIGHT :	9.20
		VISCOSITY :	44
		PV :	11
		YP :	16
		GEL 10 sec :	3
		GEL 10 min :	25
		API FL :	9.1
		FILTER CAKE :	2
		SOLIDS :	6.3
		%LGS :	6
		%DS :	5
		SAND :	Tr
		MBT :	13.0
		PH :	9.0
		CI :	4,100
		K+ :	2,300.0
		HARD/Ca :	1,220
		6RPM :	5
		DAILY COST :	\$3,161.00
		CUM. COST :	\$19,863.00
BIT # :	4	IADC # :	4 4 7
WEAR :	I: O1: D: L: B: G: O2: R:		

BHA and Drilling Information			
BHA # :	4	WT BLW JAR :	41
BHA LENGTH :	328	BHA WT :	64
HRS ON JARS :	8	STRING WT :	140
		PICK UP WT :	144
		SLK OFF WT :	136
		TRQE MAX :	110
		TRQE ON :	110
		TRQE OFF :	60
BHA DESCRIPTION : Bit, 6 1/2" motor, X/O, R/Reamer, 6 1/2" DC, R/Reamer, 15 x 6 1/2" DC's, Jars, 2 x 6 1/2" DC's, 15 x 4 1/2" HWDP			

rvey points only)	Pumps			
	MD	TVD	INCL	AZ.
	940.0		1.8	
1,199.0		4.0		
1,360.0		3.0		

Pump Data - last 24 hrs						Slow Pump Rates	
#	MAKE/TYPE	LINR	AVSPM	AVFLOW	AVEPRESS	SLWSPM	SLWPRE
1	GD-PZ8	6.00				45	24
2	GD-PZ8	6.00	143	400	1,500	55	30

Bulk Stocks	Drill Water		Pot. Water		Fuel		Barite		Gel		Cement		Diesel	
	Used	Stock	Used	Stock	Used	Stock	Used	Stock	Used	Stock	Used	Stock	Used	Stock
			0		0		0	127	657	0	185	0	150	2,800

Personnel				Drills and Inspections			
JOB TITLE	NAME	COMPANY NAME	#	DRILL TYPE	TIMING	INSPECTIONS	TIMING
DRILLING ENGINEER	Kevin Kelly	Halliburton Mudloggi	3	FIRE		DAYS SINCE LTA	281
DRILLING SUPERVISOR	Henry Flink	Velocity Data	1	INCIDENT		BOP TEST	21/5/96
RESERVOIR ENGINEER	Andy Ion	IDFS	1	PIT DRILL	27/05/96	RIG INSPECTION	20/5/96
WELLSITE GEOLOGIST	Dave Horner	ODE	21	TRIP DRILL	27/05/96	NEXT TEST DUE DATE	4/6/96
		Australian DST	2			SAFETY MEETING	25/5/96
		Halliburton Dir Drill	1				

FROM	TO	HRS	DEPTH	DESCRIPTION-ACTIVITY
0:00	7:00	7.0	1,373.0	Cont reverse circ 940 stks. R/u & circ conventionally 5099 stks. Open bag & cont circ to build mud weight from 8.7 to 9.2 to bal well
7:00	10:00	3.0	1,373.0	POH with test tools. L/O 2 drill collars.
10:00	12:30	2.5	1,373.0	B/dn & l/o DST tools.
12:30	13:00	.5	1,373.0	P/u and m/u R/reamer, 6 1/2 DC, R/reamer, X/O, motor and # 4 bit.
13:00	13:30	.5	1,373.0	P/up kelly and test motor
13:30	16:00	2.5	1,373.0	RIH with bit # 4 to 1361 m
16:00	16:30	.5	1,373.0	Wash and ream from 1361 to 1373 m - 2 m fill
30	0:00	7.5	1,592.0	Drill 8 1/2 " hole from 1373 to 1592 m

Basic Data			
DRILL CO :	ODE	DEPTH	1,373.0
RIG	30	PROGRESS	5.0
KB TO GRND LVL	4.98	DAYS FROM SPUD :	7.92
GRND LVL AMSL :	92.0	DAYS +/- CURVE :	0.0
HOLE SIZE :	8.50	TOT PERS ON SITE :	36
LAST CSG SIZE :	9-5/8"	DAILY COST :	\$73,844.00
SHOE DEPTH :	332.50	CUM COST :	\$609,864.00
LEAK-OFF :	13.50	AFE COST :	\$853,600.00

Gas and General Data	
FORMATION	Eumeralla
WEATHER	Sunny and cool
MAX GAS :	
B/G GAS % :	
STATUS @ 0600 :	Complete rev circ after DST Circ. building MW up to 9.2. Max gas 13%/LW 8.6

Bit/Hydraulics		Mud Properties	
ROTATE HRS :	.5	SAMPLE FROM :	Pit
AVE WOB :	20	TYPE :	F.W.Poly
AVE RPM :	80	TIME :	23:30
FLOW :	350	WEIGHT :	9.15
PUMP PRESS. :	1,100	VISCOSITY :	42
NOZZLES :	14 13 12	PV :	8
HHSI :	2	YP :	15
ANN VEL DP :	152	GEL 10 sec :	6
ANN VEL DC :	286	GEL 10 min :	21
BIT VEL mps :	288	API FL :	8.8
		FILTER CAKE :	2
		SOLIDS :	5.9
		%LGS :	6
		%DS :	5
		SAND :	Tr
		MBT :	13.0
		PH :	9.5
		CI :	4,100
		K+ :	2,600.0
		HARD/Ca :	720
		6RPM :	8
BIT #:	RR#2	IADC #	1 1 7
WEAR	I:1 O:1.2 D:R L:G B:E G:I O2:N R:DS	DAILY COST :	\$2,945.00
		CUM. COST :	\$16,701.00

BHA and Drilling Information			
BHA # :	3	WT BLW JAR :	
BHA LENGTH :	321	BHA WT :	
HRS ON JARS :		STRING WT :	60
		PICK UP WT :	
		SLK OFF WT :	
BHA DESCRIPTION :	Bit, J/sub, B/sub, 6 1/2" D/C, R/R, 18 x 6 1/2" D/C, Jars, 2 x 6 1/2" D/C, 12 x HWDP		
		TRQE MAX :	
		TRQE ON :	
		TRQE OFF :	

Survey points (only)	MD	TVD	INCL	AZ.	Pumps	Pump Data - last 24 hrs					Slow Pump Rates	
	#	MAKE/TYPE	LINR	AVSPM		AVFLOW	AVEPRESS	SLWSPM	SLWPRE			
	940.0		1.8		1	GD-PZ8	6.00					
	1,199.0		4.0									
	1,360.0		3.0									

Bulk Stocks	Drill Water		Pot. Water		Fuel		Barite		Gel		Cement		Diesel	
	Used	Stock	Used	Stock	Used	Stock	Used	Stock	Used	Stock	Used	Stock	Used	Stock
		0		0		0	40	784	0	185	0	150	2,400	17,500

Personnel				Drills and Inspections			
JOB TITLE	NAME	COMPANY NAME	#	DRILL TYPE	TIMING	INSPECTIONS	TIMING
		BPB Loggers	4			DAYS SINCE LTA	280
		Halliburton Mudloggi	3			BOP TEST	21/5/96
		Velocity Data	1			RIG INSPECTION	20/5/96
DRILLING ENGINEER	Kevin Kelly	IDFS	1			NEXT TEST DUE DATE	4/6/96
DRILLING SUPERVISOR	Henry Flink	ODE	21			SAFETY MEETING	25/5/96
RESERVOIR ENGINEER	Andy Ion	Australian DST	2				
WELLSITE GEOLOGIST	Dave Horner	Halliburton Cemente	0				

FROM	TO	HRS	DEPTH	DESCRIPTION-ACTIVITY
0:00	1:00	1.0	1,368.0	Cont b/dn and lay out test tools
1:00	2:00	1.0	1,368.0	Make up bit, junk sub, b/sub and r/reamer. RIH to shoe
2:00	2:30	.5	1,368.0	Slip 33 feet drill line Reset COM
2:30	4:00	1.5	1,368.0	Cont RIH to 1193
4:00	4:30	.5	1,368.0	B/circ and wash from 1193 to 1224m
4:30	5:00	.5	1,368.0	Cont RIH to 1354m
5:00	5:30	.5	1,373.0	B/circ and wash to btm 1368 m. Work junk sub and drill 5 m new hole to 1373 m
5:30	6:00	.5	1,373.0	Circ btm's up, pump pill
6:00	8:30	2.5	1,373.0	POH to m/u DST #2 tools
8:30	10:30	2.0	1,373.0	P/u and m/u DST tools
10:30	14:30	4.0	1,373.0	RIH with DST # 2 tools.
14:30	15:00	.5	1,373.0	Rig up head, manifold and surface lines
15:00	20:00	5.0	1,373.0	Inflate packer and set, open & close tool, re inflate, open & close tool. communication past packer. re inflate/open - communication.
				Deflate, drop down 2.5 meter, re inflate, open tool at 16:31, close at 18:03.

Cultus

DAILY DRILLING REPORT

Skull Creek #1

REPORT# : 8

Report Date: 26/05/96

Issue Date : 27/05/96

Page Number : 2

FROM	TO	HRS	DEPTH	DESCRIPTION-ACTIVITY
20:00	0:00	4.0	1,373.0	Pull packer free at 20:30. Fill hole, reverse circ 220 stks, circ to clean out ports, reverse circ 147 stks, circ to clean out ports, reverse circ.

Basic Data					
DRILL CO	ODE	DEPTH	1,368.0	HOLE SIZE	8.50
RIG	30	PROGRESS	0.0	LAST CSG SIZE	9-5/8"
RKB TO GRND LVL	4.98	DAYS FROM SPUD	6.92	SHOE DEPTH	332.50
GRND LVL AMSL	92.0	DAYS +/- CURVE	0.0	LEAK-OFF	13.50
				TOT PERS ON SITE	37
				DAILY COST	\$ 28,023
				CUM COST	\$ 536,020
				AFE COST	\$ 853,600

Gas and General Data	
FORMATION :	Eumeralla
WEATHER :	Rain periods, cool
MAX GAS % :	
STATUS @ 0600 :	RIH and work junk bit to 1373 m. Circulating bottoms up.
B/G GAS % :	

Bit/Hydraulics		Mud Properties	
BIT # :	ROTATE HRS :	SAMPLE FROM :	PIT
SIZE :	AVE WOB :	TYPE :	F.W.Poly
MFR :	AVE RPM :	TIME :	22:30
TYPE :	FLOW :	WEIGHT :	9.20
SERIAL # :	PUMP PRESS. :	VISCOCITY :	44
DEPTH IN m :	NOZZLES :	PV :	10
TH OUT m :	BIT HHSI :	YP :	17
METERAGE :	ANN VEL DP :	GEL10S :	7
TOT HRS :	ANN VEL DC :	GEL10M :	18
	BIT VEL mps :	APIFL :	8.6
BIT # :	IADC #	FILTER CAKE :	2
WEAR	I: O1: D: L: B: G: O2: R:	SOLIDS :	6.3
		%LGS :	6
		%DS :	5
		SAND :	Tr
		MBT :	16.0
		PH :	9.0
		CI :	3,700
		K+ :	2,500.0
		HARD/Ca :	1,600
		6RPM :	9
		DAILY COST :	\$3,727.00
		CUM. COST :	\$13,756.00

BHA and Drilling Information			
BHA # :	WT BLW JAR :	STRING WT :	TRQE MAX :
BHA LENGTH :	BHA WT :	PICK UP WT :	TRQE ON :
HRS ON JARS :		SLK OFF WT :	TRQE OFF :
BHA DESCRIPTION :	DST # 1		

Survey (3 points only)	MD	TVD	INCL	AZ.	Pumps	Pump Data - last 24 hrs					Slow Pump Rates	
	#	MAKE/TYPE	LINR	AVSPM		AVFLOW	AVEPRESS	SLWSPM	SLWPRES			
	940.0		1.8		1	GD-PZ8	6.00	100	110	500		
	1,199.0		4.0		2	GD-PZ8	6.00					
	1,360.0		3.0									

Bulk Stocks	Drill Water		Pot. Water		Fuel		Barite		Gel		Cement		Diesel	
	Used	Stock	Used	Stock	Used	Stock	Used	Stock	Used	Stock	Used	Stock	Used	Stock
		0		0		0	47	824	0	185	0	150	6,100	19,900

Personnel				Drills and Inspections			
JOB TITLE	NAME	COMPANY NAME	#	DRILL TYPE	TIMING	INSPECTIONS	TIMING
DRILLING ENGINEER	Bruce Richardson	BPB Loggers	4	FIRE		DAYS SINCE LTA	278
DRILLING ENGINEER	Kevin Kelly	Velocity Data	1	INCIDENT		BOP TEST	21/5/96
DRILLING SUPERVISOR	Henry Flink	Halliburton Mudloggin	3	PIT DRILL	2/05/96	RIG INSPECTION	20/5/96
RESERVOIR ENGINEER	Andy Ion	IDFS	1	TRIP DRILL	25/05/96	NEXT TEST DUE DATE	4/6/96
WELLSITE GEOLOGIST	Dave Horner	ODE	21			SAFETY MEETING	25/5/96
		Australian DST	2				
		Halliburton Cementers	0				

LABEL

FROM	TO	HRS	DEPTH	DESCRIPTION-ACTIVITY
0:00	1:00	1.0	1,368.0	Cont. P/u and Make up DST tools.
1:00	2:00	1.0	1,368.0	RIH to 350 m
2:00	2:30	.5	1,368.0	Slip 33 ft drill line. Reset C.O.M.
3:00	3:30	1.0	1,368.0	Fill Pipe with sodium nitrate bumper 350 m.
3:30	5:00	1.5	1,368.0	Cont RIH with DST #1. S.L.M. in.
5:00	5:30	.5	1,368.0	P/u and m/u test head and surface lines.
5:30	6:00	.5	1,368.0	Rig service
6:00	6:30	.5	1,368.0	Inflate packers.
6:30	7:00	.5	1,368.0	Check head up and surface lines.
7:00	7:30	.5	1,368.0	Hold safety meeting - pre DST

REPORT# : 7

Report Date: 25/5/96

Issue Date : 26/5/96

Page Number :

2

FROM	TO	HRS	DEPTH	DESCRIPTION-ACTIVITY
30	12:00	4.5	1,368.0	DST#1 intervals 1199 to 1221 m. Open tool @ 8:25 for 10 min, S/I for 30 m. Weak flow with bubbles down to 3 in. Open tool at 9:12 for main flow, still weak flow. Expect mechanical problem or plugged tool. Unseat packers and reset @ 1200 to 1222m. Open tool @ 12:11. Afetr 20 min bubble started getting stronger (bottom of bucket). Opened to flareline and bubble died. S/I @ 11:00, unseated packers and reversed circulated. Circulated gas flaring.
12:00	14:00	2.0	1,368.0	Continue to reverse circ and conventionally circulate.
14:00	16:30	2.5	1,368.0	Circ and work stuck pipe. 140 k overpull.
16:30	17:00	.5	1,368.0	Pump and spot Pipe Lax. Set down 60 k and hold 300 amp torque.
17:00	17:30	.5	1,368.0	Rig up BPB. Pipe came free. Rig down down BPB.
17:30	19:00	1.5	1,368.0	Work pipe. circ out Pipe Lax
19:00	22:00	3.0	1,368.0	Flow check, POOH with DST tools.
22:00	0:00	2.0	1,368.0	B/out DST tools.

Basic Data					
DRILL CO	ODE	DEPTH	1 368 0	HOLE SIZE	8 50
RIG	30	PROGRESS	30 0	LAST CSG SIZE	9-5/8"
RKB TO GRND LVL	4.98	DAYS FROM SPUD	5 92	SHOE DEPTH	332 50
GRND LVL AMSL	92 0	DAYS +/- CURVE	9	LEAK-OFF	13 50
				TOT PERS ON SITE :	36
				DAILY COST :	\$ 25,161
				CUM COST :	\$ 507,997
				AFE COST :	\$ 853,600

Gas and General Data	
FORMATION :	Eumeralla
WEATHER :	Rain periods, mod. winds, cold
MAX GAS % :	
STATUS @ 0600 :	RIH with DST#1. Waiting for daylight to run test.
B/G GAS % :	

Bit/Hydraulics		ROTATE HRS :		Mud Properties	
BIT # :	2	AVE WOB :	15	SAMPLE FROM :	FL
SIZE :	8.50	AVE RPM :	100	TYPE :	F.W.Poly
MFR :	HU	FLOW :	350	TIME :	21:00
TYPE :	ATJ M05D	PUMP PRESS. :	1,500	WEIGHT :	9.30
SERIAL # :	SO2W5	NOZZLES :	11 11 12	VISCOCITY :	48
DEPTH IN m :	335.0	BIT HHSI :		PV :	12
DEPTH OUT m :	1,368.0	ANN VEL DP :	164	YP :	20
METERAGE :	1,033.0	ANN VEL DC :	285	GEL10S :	12
TOT HRS :	47.5	BIT VEL mps :	378	GEL10M :	26
				APIFL :	8.8
				FILTER CAKE :	2
				SOLIDS :	7.1
				DAILY COST :	\$1,687.00
				CUM. COST :	\$10,355.00

BHA and Drilling Information					
BHA # :	2	WT BLW JAR :	62	STRING WT :	144
BHA LENGTH :	327	BHA WT :	69	PICK UP WT :	146
HRS ON JARS :	182			SLK OFF WT :	140
				TRQE MAX :	220
				TRQE ON :	220
				TRQE OFF :	180
BHA DESCRIPTION : 8.5" bit, near bit R/R, 6.5" pony DC, string R/R, 6.5" DC, string R/R, 18x6.5" DC, 6.5" jars, 2x6.5" DC, 12xHWDP					

Survey (3 points only)	Pumps			
	MD	TVD	INCL	AZ.
	940.0		1.8	
	1,199.0		4.0	
	1,360.0		3.0	

Pump Data - last 24 hrs						Slow Pump Rates	
#	MAKE/TYPE	LINR	AVSPM	AVFLOW	AVEPRESS	SLWSPM	SLWPRES
1	GD-PZ8	6.00	125	350	1,500	45	280
2	GD-PZ8	6.00				55	380

Bulk Stocks	Drill Water		Pot. Water		Fuel		Barite		Gel		Cement		Diesel	
	Used	Stock	Used	Stock	Used	Stock	Used	Stock	Used	Stock	Used	Stock	Used	Stock
		0		0		0	0	871	0	185	0	150	3,500	26,000

Personnel				Drills and Inspections			
JOB TITLE	NAME	COMPANY NAME	#	DRILL TYPE	TIMING	INSPECTIONS	TIMING
DRILLING ENGINEER	Bruce Richardson	BPB	5	FIRE		DAYS SINCE LTA	278
DRILLING ENGINEER	Kevin Kelly	Halliburton Mudloggin	1	INCIDENT		BOP TEST	21/5/96
DRILLING SUPERVISOR	Henry Flink	IDFS	1	PIT DRILL	2/05/96	RIG INSPECTION	20/5/96
RESERVOIR ENGINEER	Andy Ion	ODE	21	TRIP DRILL	23/05/96	NEXT TEST DUE DATE	4/6/96
WELLSITE GEOLOGIST	Dave Horner	Australian DST	2			SAFETY MEETING	24/5/96
		Halliburton Cementers	0				

LABEL

FROM	TO	HRS	DEPTH	DESCRIPTION-ACTIVITY
0:00	6:00	6.0	1,368.0	Drill 8.5" hole from 1338 to 1368 mRT
6:00	6:30	.5	1,368.0	Circ btm's up
6:30	8:00	1.5	1,368.0	POH 10 std wiper trip to 1076m. RIH to 1360m. 18 units of gas on wiper trip.
8:00	9:00	1.0	1,368.0	B/circ wash to bottom. Circ hole clean.
	13:30	4.5	1,368.0	Pump pill, drop survey and POH to log. SLM out. Break out bit. Recover survey - 3 deg at 1360 m.
13:30	22:00	8.5	1,368.0	Rig up BPB. Run # 1: LCS/DFE - 1368 to 330 m. Run # 2: PDS/CNS. Rig down BPB
22:00	0:00	2.0	1,368.0	P/up 6 1/2" D/C. P/u and Make up DST tools.

Basic Data			
DRILL CO. :	ODE	DEPTH	1,338.0
RIG :	30	PROGRESS :	180.0
RKB TO GRND LVL	4.98	DAYS FROM SPUD :	4.92
GRND LVL AMSL :	95.0	DAYS +/- CURVE :	.9
HOLE SIZE :	8.50	TOT PERS ON SITE :	30
LAST CSG SIZE :	9-5/8"	DAILY COST :	\$29,356.00
SHOE DEPTH :	332.50	CUM COST :	\$482,836.00
LEAK-OFF :	13.50	AFE COST :	\$853,600.00

Gas and General Data	
FORMATION :	Eumeralla
MAX GAS :	6.2
B/G GAS % :	.6
WEATHER :	Rain periods, mod. winds, cold
STATUS @ 0600 :	Drilled to 1368 m. ROP 1.5 m/hr. Circulating btm's up prior to wiper trip and POH.

Bit/Hydraulics		Mud Properties	
ROTATE HRS :	40.7	SAMPLE FROM :	FL
AVE WOB :	15	TYPE :	F.W.Poly
AVE RPM :	100	TIME :	24:00
FLOW :	350	WEIGHT :	9.30
PUMP PRESS. :	1,500	VISCOSITY :	46
NOZZLES :	11 11 12	PV :	11
HHSI :	4	YP :	17
ANN VEL DP :	164	GEL 10 sec :	9
ANN VEL DC :	285	GEL 10 min :	32
BIT VEL mps :	378	API FL :	9.6
		FILTER CAKE :	2
		SOLIDS :	7.1
		%LGS :	7
		%DS :	5
		SAND :	Tr
		MBT :	20.0
		PH :	9.5
		CI :	3,200
		K+ :	
		HARD/Ca :	920
		6RPM :	9
BIT # :	2	DAILY COST :	\$4,750.00
IADC # :	4 2 7	CUM. COST :	\$8,667.00
WEAR	I: O1: D: L: B: G: O2: R:		

BHA and Drilling Information			
BHA # :	2	WT BLW JAR :	62
BHA LENGTH :	327	BHA WT :	69
HRS ON JARS :	176	STRING WT :	142
		PICK UP WT :	144
		SLK OFF WT :	140
		TRQE MAX :	220
		TRQE ON :	180
		TRQE OFF :	100
BHA DESCRIPTION :	8.5" bit, near bit R/R, 6.5" pony DC, string R/R, 6.5" DC, string R/R, 18x6.5" DC, 6.5" jars, 2x6.5" DC, 12xHWDP		

Survey (3 points only)	Pumps											
	Pump Data - last 24 hrs						Slow Pump Rates					
	MD	TVD	INCL	AZ.	#	MAKE/TYPE	LINR	AVSPM	AVFLOW	AVEPRESS	SLWSPM	SLWPRE
638.0		.5		1	GD-PZ8	6.00	125	350	1,500		45	27
940.0		1.8		2	GD-PZ8	6.00					55	38
1,199.0		4.0										

Bulk Stocks	Drill Water		Pot. Water		Fuel		Barite		Gel		Cement		Diesel	
	Used	Stock	Used	Stock	Used	Stock	Used	Stock	Used	Stock	Used	Stock	Used	Stock
		0		0		0	0	871	55	185	0	150	3,800	29,500

Personnel				Drills and Inspections			
JOB TITLE	NAME	COMPANY NAME	#	DRILL TYPE	TIMING	INSPECTIONS	TIMING
DRILLING ENGINEER	Bruce Richardso	Australian DST	2	FIRE		DAYS SINCE LTA	277
DRILLING ENGINEER	Kevin Kelly	Halliburton Mudloggi	3	INCIDENT		BOP TEST	21/5/96
DRILLING SUPERVISO	Henry Flink	IDFS	1	PIT DRILL	23/05/96	RIG INSPECTION	20/5/96
WELLSITE GEOLOGIST	Dave Horner	ODE	20	TRIP DRILL	23/05/96	NEXT TEST DUE DATE	4/6/96
		Halliburton Cemente	0			SAFETY MEETING	23/5/96

FROM	TO	HRS	DEPTH	DESCRIPTION-ACTIVITY
0:00	3:30	3.5	1,212.0	Drill 8.5" hole from 1158 to 1212 mRT
3:30	4:00	.5	1,212.0	Circulate and survey at 1199m, 4 deg.
4:00	4:30	.5	1,214.0	Drill 8.5" hole from 1212 to 1214 mRT
4:30	6:30	2.0	1,214.0	Circulate sample at Geo's request. Pull back one stand and cont. to circ. Mix and pump pill.
6:30	9:00	2.5	1,214.0	POH. Wiper trip to shoe. RIH to 1209m.
9:00	11:00	2.0	1,214.0	B/circ, wash to Btm and circ 5 mins. Pull back one std and circ and cond mud.
11:00	0:00	13.0	1,338.0	Drill 8.5" hole from 1214 to 1338 mRT

Basic Data			
DRILL CO. :	ODE	DEPTH :	1,158.0
RIG :	30	PROGRESS :	677.0
KB TO GRND LVL :	4.98	DAYS FROM SPUD :	3.92
GRND LVL AMSL :	95.0	DAYS +/- CURVE :	.9
HOLE SIZE :	8.50	TOT PERS ON SITE :	30
LAST CSG SIZE :	9-5/8"	DAILY COST :	\$26,500.00
SHOE DEPTH :	332.50	CUM COST :	\$453,500.00
LEAK-OFF :	13.50	AFE COST :	\$853,600.00

Gas and General Data	
FORMATION :	Skull Creek
WEATHER :	Rain periods, mod. winds, cold
MAX GAS % :	14.0
STATUS @ 0600 :	POH for wiper trip from 1214 mRT to shoe prior to DST (likely Waare zone)
B/G GAS % :	0

Bit/Hydraulics		Mud Properties	
ROTATE HRS :	20.0	SAMPLE FROM :	FL
AVE WOB :	15	TYPE :	NativeClay
AVE RPM :	100	TIME :	00:00
FLOW :	350	WEIGHT :	9.20
PUMP PRESS. :	1,450	VISCOSITY :	35
NOZZLES :	11 11 12	PV :	6
HHSI :	4	YP :	11
ANN VEL DP :	164	GEL 10 sec :	6
ANN VEL DC :	285	GEL 10 min :	24
BIT VEL mps :	378	API FL :	26.2
		FILTER CAKE :	3
		SOLIDS :	6.5
BIT # :	2	%LGS :	7
SIZE :	8.50	%DS :	5
MFR :	HU	SAND :	1.5
TYPE :	ATJ-S05D	MBT :	15.0
SERIAL # :	SO2W5	PH :	8.5
DEPTH IN m :	335.0	CI :	390
DEPTH OUT m :	1,158.0	K+ :	
METERAGE :	823.0	HARD/Ca :	980
TOT HRS :	24.5	6RPM :	6
		DAILY COST :	\$2,099.00
		CUM. COST :	\$3,917.00
BIT # :	2	IADC #	4 2 7
WEAR	I: O1: D: L: B: G: O2: R:		

BHA and Drilling Information			
BHA # :	2	WT BLW JAR :	62
BHA LENGTH :	327	BHA WT :	69
HRS ON JARS :	159	STRING WT :	128
		PICK UP WT :	130
		SLK OFF WT :	126
		TRQE MAX :	220
		TRQE ON :	180
		TRQE OFF :	100
BHA DESCRIPTION :	8.5" bit, near bit R/R, 6.5" pony DC, string R/R, 6.5" DC, string R/R, 18x6.5" DC, 6.5" jars, 2x6.5" DC, 12xHWDP		

MD	TVD	INCL	AZ.	Pumps				Slow Pump Rates			
				#	MAKE/TYPE	LINR	AVSPM	AVFLOW	AVEPRESS	SLWSPM	SLWPRE
329.0		0.0		1	GD-PZ8	6.00	125	350	1,450	45	33
638.0		.5		2	GD-PZ8	6.00				55	43
940.0		1.8									

Bulk Stocks		Drill Water		Pot. Water		Fuel		Barite		Gel		Cement		Diesel	
Used	Stock	Used	Stock	Used	Stock	Used	Stock	Used	Stock	Used	Stock	Used	Stock	Used	Stock
			0		0		0		871		24		240		0
													150		5,200
															33,300

Personnel				Drills and Inspections			
JOB TITLE	NAME	COMPANY NAME	#	DRILL TYPE	TIMING	INSPECTIONS	TIMING
DRILLING ENGINEER	Bruce Richardso	Australian DST	1	FIRE		DAYS SINCE LTA	276
DRILLING SUPERVISOR	Henry Flink	IDFS	1	INCIDENT		BOP TEST	21/5/96
WELLSITE GEOLOGIST	Dave Horner	Halliburton Mudloggi	3	PIT DRILL		RIG INSPECTION	20/5/96
		ODE	20	TRIP DRILL		NEXT TEST DUE DATE	4/6/96
		Halliburton Cemente	2			SAFETY MEETING	20/5/96

FROM	TO	HRS	DEPTH	DESCRIPTION-ACTIVITY
00:00	00:30	.5	481.0	Circulate hole clean, 7m of fill, sweep hole with Hi-vis pill
00:30	01:00	.5	481.0	Pump up and recalibrate geolograph ROP sensor
01:00	06:00	5.0	642.0	Drill 8.5" hole from 481m to 642 mRT
06:00	06:30	.5	642.0	Circulate to run survey, unable to pass 292m, pull survey.
06:30	07:00	.5	651.0	Drill 8.5" hole from 642 to 651 mRT
07:00	08:30	1.5	651.0	Circulate for 15mins, POH 11 stands for wiper trip, change out corrosion ring, RIH to 639 mRT
08:30	09:00	.5	651.0	Circulate and wash to bottom @651mRT
09:00	09:30	.5	651.0	Run survey @ 638 mRT
09:30	16:30	7.0	954.0	Drill 8.5" hole from 651 to 954 mRT
16:30	17:00	.5	954.0	Circulate and survey @ 942 mRT
17:00	00:00	7.0	1,158.0	Drill 8.5" hole from 954 1158 mRT

Basic Data			
DRILL CO	ODE	DEPTH :	481.0
RIG	30	PROGRESS	146.0
KB TO GRND LVL	4.98	DAYS FROM SPUD :	2.92
GRND LVL AMSL :	95.0	DAYS +/- CURVE :	0.0
HOLE SIZE :	8.50	TOT PERS ON SITE :	28
LAST CSG SIZE :	9-5/8"	DAILY COST :	\$31,300.00
SHOE DEPTH :	332.50	CUM COST :	\$426,900.00
LEAK-OFF :	13.50	AFE COST :	\$853,600.00

Gas and General Data	
FORMATION :	Pember
MAX GAS % :	0.0
B/G GAS % :	0.0
WEATHER :	Cloudy, occ. showers, cold, moderate winds
STATUS @ 0600 :	Drill ahead in 8.5" hole @ 642 mRT. Run survey

Bit/Hydraulics		Mud Properties	
BIT # :	2	ROTATE HRS :	3.1
SIZE :	8.50	AVE WOB :	20
MFR :	HU	AVE RPM :	110
TYPE :	ATJ- S05D	FLOW :	420
SERIAL # :	SO2W5	PUMP PRESS. :	2,000
DEPTH IN m :	335.0	NOZZLES :	11 11 12
DEPTH OUT m :	481.0	HHSI :	7
METERAGE :	146.0	ANN VEL DP :	197
TOT HRS :	5.0	ANN VEL DC :	342
		BIT VEL mps :	454
BIT # : 2 IADC # 4 2 7			
WEAR I: O1: D: L: B: G: O2: R:			
SAMPLE FROM :	FL	%LGS :	7
TYPE :	NativeClay	%DS :	4
TIME :	00:00	SAND :	2.3
WEIGHT :	9.20	MBT :	24.0
VISCOSITY :	38	PH :	9.2
PV :	8	CI :	380
YP :	9	K+ :	
GEL 10 sec :	2	HARD/Ca :	240
GEL 10 min :	23	6RPM :	2
API FL :	26.4	DAILY COST :	\$438.00
FILTER CAKE :	4	CUM. COST :	\$1,818.00
SOLIDS :	6.5		

BHA and Drilling Information			
BHA # :	2	WT BLW JAR :	62
BHA LENGTH :	327	BHA WT :	69
HRS ON JARS :	140	STRING WT :	92
		PICK UP WT :	95
		SLK OFF WT :	89
		TRQE MAX :	220
		TRQE ON :	220
		TRQE OFF :	100
BHA DESCRIPTION : 8.5" bit, near bit R/R, 6.5" pony DC, string R/R, 6.5" DC, string R/R, 18x6.5" DC, 6.5" jars, 2x6.5" DC, 12xHWDP			

Key points only)	Pumps			Pump Data - last 24 hrs				Slow Pump Rates				
	MD	TVD	INCL	AZ.	#	MAKE/TYPE	LINR	AVSPM	AVFLOW	AVEPRESS	SLWSPM	SLWPRE
	170.0		.3		1	GD-PZ8	6.00	75	210	2,000	45	24
	329.0		0.0		2	GD-PZ8	6.00	75	210	2,000	55	34

Bulk Stocks	Drill Water		Pot. Water		Fuel		Barite		Gel		Cement		Diesel	
	Used	Stock	Used	Stock	Used	Stock	Used	Stock	Used	Stock	Used	Stock	Used	Stock
		0		0		0	0	871	14	264	0	150	1,600	13,500

Personnel				Drills and Inspections			
JOB TITLE	NAME	COMPANY NAME	#	DRILL TYPE	TIMING	INSPECTIONS	TIMING
DRILLING ENGINEER	Bruce Richardso	IDFS	1	FIRE		DAYS SINCE LTA	274
DRILLING SUPERVISOR	Henry Flink	Halliburton Mudloggi	2	INCIDENT		BOP TEST	21/5/96
WELLSITE GEOLOGIST	Dave Horner	ODE	20	PIT DRILL		RIG INSPECTION	
		Halliburton Cemente	2	TRIP DRILL		NEXT TEST DUE DATE	4/6/96
						SAFETY MEETING	20/5/96

FROM	TO	HRS	DEPTH	DESCRIPTION-ACTIVITY
00:00	07:30	7.5	335.0	Continue BOP nipple up, pressure test kelly & surface equipment
07:30	11:30	4.0	335.0	Pick up cup tester, flush surface equipment, pressure test manifold, BOP's, HCR & kill line valves. Layout cup tester
11:30	12:30	1.0	335.0	RIH 8" drill collars, layout same
12:30	15:30	3.0	335.0	Pick up and make up new BHA, RIH and tag cement @ 316mRT
15:30	16:00	.5	335.0	Pressure test FOSV
16:00	17:30	1.5	335.0	Drill out cementing plug and shoe track
17:30	18:00	.5	340.0	Drill 5m of new 8.5" hole from 335 to 340mRT prior to FIT
18:00	19:00	1.0	340.0	Circulate hole clean prior to FIT, limited test 13.5 ppg EMW
19:00	20:00	1.0	367.0	Drill 8.5" hole from 340 o 367mRT
20:00	20:30	.5	367.0	Repair mudlogging block/ROP indicator
20:30	00:00	3.5	481.0	Drill ahead 8.5" hole from 367 - 481 mRT

Basic Data			
DRILL CO	ODE	DEPTH	335.0
RIG	30	PROGRESS	29.0
FB TO GRND LVL	4.98	DAYS FROM SPUD	1.92
RND LVL AMSL	95.0	DAYS +/- CURVE	0.0
HOLE SIZE	12.25	TOT PERS ON SITE	29
LAST CSG SIZE	9-5/8"	DAILY COST	\$56,500.00
SHOE DEPTH	332.50	CUM COST	\$394,900.00
LEAK-OFF		AFE COST	\$853,600.00

Gas and General Data	
FORMATION	Narrawaturk
MAX GAS %	0.0
B/G GAS %	0.0
WEATHER	Cloud patches, occas. showers, cool to cold
STATUS @ 0600	Continue to nipple up BOP's, pressure test surface equipment.

Bit/Hydraulics		Mud Properties	
BIT #	1	ROTATE HRS	11.5
SIZE	12.25	AVE WOB	15
MFR	HU	AVE RPM	120
TYPE	OSC IGJ	FLOW	726
SERIAL #	HK93489	PUMP PRESS.	1,000
DEPTH IN m	9.0	NOZZLES	15 20 20
DEPTH OUT m	335.0	HHSI	3
METERAGE	326.0	ANN VEL DP	137
TOT HRS	19.0	ANN VEL DC	165
		BIT VEL mps	296
BIT #	1	IADC #	1 1 1
WEAR	I:1 O1:1 D:N L:A B:7 G:I O2:N R:TD		
SAMPLE FROM	Pit	%LGS	0
TYPE	Water/Clay	%DS	0
TIME	17:00	SAND	0
WEIGHT	8.33	MBT	0.0
VISCOSITY	27	PH	6.2
PV		CI	180
YP		K+	
GEL 10 sec		HARD/Ca	440
GEL 10 min		6RPM	
API FL		DAILY COST	\$269.00
FILTER CAKE		CUM. COST	\$1,380.00
SOLIDS	0		

BHA and Drilling Information			
BHA #	1	WT BLW JAR	47
BHA LENGTH	254	BHA WT	64
HRS ON JARS	135	STRING WT	76
		PICK UP WT	78
		SLK OFF WT	72
		TRQE MAX	150
		TRQE ON	150
		TRQE OFF	80
BHA DESCRIPTION : 12.25" bit, bit sub, 2x8" DC, 12.25" stabiliser, 8" DC, x/o, 9x6.5" DC, 6.5" jars, 2x6.5" DC, 12xHWDP			

Survey ints	Pumps				Pump Data - last 24 hrs				Slow Pump Rates			
	MD	TVD	INCL	AZ.	#	MAKE/TYPE	LINR	AVSPM	AVFLOW	AVEPRESS	SLWSPM	SLWPRE
	170.0		.3		1	GD-PZ8	6.00	130	363	1,000		
	329.0		0.0									

Bulk Stocks													
Drill Water		Pot. Water		Fuel		Barite		Gel		Cement		Diesel	
Used	Stock	Used	Stock	Used	Stock	Used	Stock	Used	Stock	Used	Stock	Used	Stock
	0		0		0	0	871		246	490	150	1,900	15,100

Personnel				Drills and Inspections			
JOB TITLE	NAME	COMPANY NAME	#	DRILL TYPE	TIMING	INSPECTIONS	TIMING
DRILLING ENGINEER	Bruce Richardso	HiTorque	1	FIRE		DAYS SINCE LTA	274
DRILLING SUPERVISOR	Henry Flink	IDFS	1	INCIDENT		BOP TEST	30/4/96
WELLSITE GEOLOGIST	Dave Horner	Halliburton Mudloggi	2	PIT DRILL		RIG INSPECTION	
		ODE	20	TRIP DRILL		NEXT TEST DUE DATE	21/5/96
		Halliburton Cemente	2			SAFETY MEETING	20/5/96

FROM	TO	HRS	DEPTH	DESCRIPTION-ACTIVITY
00:00	01:30	1.5	335.0	Drill ahead from 306 to 335mRT
01:30	02:00	.5	335.0	Circulate and survey @ 329m, displace active system to gel mud
02:00	03:30	1.5	335.0	POH for wiper trip, RIH to 329, wash to bottom, no fill.
03:30	04:00	.5	335.0	Circulate shakers clean
04:00	05:00	1.0	335.0	POH to run 9-5/8" casing, break out bit, recover survey.
05:00	06:00	1.0	335.0	Rig up to run casing
06:00	09:30	3.5	335.0	Run 9-5/8" mixed casing string to 332.5 mRT, circulate last joint down.
09:30	11:00	1.5	335.0	Circulate casing and condition mud
11:00	12:30	1.5	335.0	Rig in cementing head and lines, hold JSA, cement 9-5/8" casing, displace with water, bump plug, pressure test casing to 2500psi
12:30	18:30	6.0	335.0	Clean out cellar, drain conductor and cut window in same for top up job. Mix and pump top up job, prepare to slack off, wait on cement.
18:30	19:00	.5	335.0	Slack off on 9-5/8" casing, no movement. Layout casing landing joint and conductor
19:00	20:00	1.0	335.0	Pick up and make up bradenhead to surface casing
20:00	00:00	4.0	335.0	Nipple up BOP's

REPORT#: 1

Report Date: 19/5/96

Issue Date : 20/5/96

Page Number : 1

Basic Data							
DRILL CO	ODE	DEPTH :	306.0	HOLE SIZE :	12.25	TOT PERS ON SITE :	28
RIG	30	PROGRESS	306.0	LAST CSG SIZE :	16"	DAILY COST :	\$ 26,670
RKB TO GRND LVL :	4.98	DAYS FROM SPUD	0.92	SHOE DEPTH :	9.00	CUM COST :	\$ 340,700
GRND LVL AMSL :	95.0	DAYS +/- CURVE :	0.0	LEAK-OFF :		AFE COST :	\$ 853,600

Gas and General Data			
FORMATION :	Narrawaturk	WEATHER :	Cloud patches, occas. showers, cool
MAX GAS % :	0.0	STATUS @ 0600 :	Drill from 306 to 335 mRT. Rig to run 9-5/8" casing, pick up shoe & float joint and check same
B/G GAS % :	0.0		

Bit/Hydraulics		Mud Properties	
ROTATE HRS :	10.0	SAMPLE FROM :	Pit
BIT # :	1	TYPE :	Water/Clay
SIZE :	12.25	TIME :	5.00
MFR :	HU	WEIGHT :	9.25
TYPE :	OSC IGJ	VISCOCITY :	35
SERIAL # :	HK93489	NOZZLES :	15 20 20
DEPTH IN m :	9.0	BIT HHSI :	
DEPTH OUT m :	306.0	ANN VEL DP :	137
AVERAGE :	297.0	ANN VEL DC :	165
... HRS :	17.5	BIT VEL mps :	296
BIT # :	1	IADC #	1 1 1
WEAR	I: O1: D: L: B: G: O2: R:		

BHA and Drilling Information							
BHA # :	1	WT BLW JAR :	47	STRING WT :	74	TRQE MAX :	150
BHA LENGTH :	254	BHA WT :	64	PICK UP WT :	76	TRQE ON :	150
HRS ON JARS :	134			SLK OFF WT :	70	TRQE OFF :	80
BHA DESCRIPTION : 12.25" bit, bit sub, 2x8" DC, 12.25" stabiliser, 8" DC, x/o, 9x6.5" DC, 6.5" jars, 2x6.5" DC, 12xHWDP							

Survey (3 points only)	MD	TVD	INCL	AZ.	Pumps	Pump Data - last 24 hrs					Slow Pump Rates		
						#	MAKE/TYPER	LINR	AVSPM	AVFLOW	AVEPRESS	SLWSPM	SLWPRES
	170.0		.3			1	GD-PZ8	6.00	130	363	1,000		
	329.0		0.0			2	GD-PZ8	6.00	130	363	1,000		

Bulk Stocks	Drill Water		Pot. Water		Fuel		Barite		Gel		Cement		Diesel	
	Used	Stock	Used	Stock	Used	Stock	Used	Stock	Used	Stock	Used	Stock	Used	Stock
		0		0		0	0	871	70	246	0	640	3,000	17,000

sonnel				Drills and Inspections			
JOB TITLE	NAME	COMPANY NAME	#	DRILL TYPE	TIMING	INSPECTIONS	TIMING
DRILLING ENGINEER	Bruce Richardson	IDFS	1	FIRE		DAYS SINCE LTA	273
DRILLING SUPERVISOR	Henry Flink	Halliburton Mudloggin	2	INCIDENT		BOP TEST	30/4/96
WELLSITE GEOLOGIST	Dave Horner	ODE	20	PIT DRILL		RIG INSPECTION	
		Halliburton Cementer:	2	TRIP DRILL		NEXT TEST DUE DATE	21/5/96
						SAFETY MEETING	19/5/96

LABEL

FROM	TO	HRS	DEPTH	DESCRIPTION-ACTIVITY
02:00	02:30	.5	9.0	SPUD WELL @ 02:00 hrs 19/5/96 Hold pre-spud and safety meetings, make up BHA
02:30	14:00	11.5	183.0	Drill 12.25" hole from surface to 183mRT
14:00	14:30	.5	183.0	Circulate and survey @170m.
14:30	17:00	2.5	220.0	Drill 12.25" hole from 183 to 220mRT
17:00	17:30	.5	220.0	Install mudloggers ROP line on blocks
17:30	20:30	3.0	299.0	Drill 12.25" hole from 220 to 299mRT
20:30	23:30	3.0	299.0	Mud rings to surface, blocked bell nipple, flowline & shaker possum bellies. Clear same. Circulate and use mud pump flowline jet to remove further material.
23:30	00:00	.5	306.0	Drill ahead from 299 to 306mRT

Cultus Petroleum NL

Skull Creek #1

MORNING REPORT - Pre Spud
19/5/96

Lay pit liners, take on water, mix spud mud, 200 bbls @ 17.5 ppb gel
Pressure test surface lines to 2000 psi

Drill rat hole, drill mouse hole

Replace two liners in #2 pump

Hold pre-spud & safety meeting

Pick up 12.25" bit, bit sub & 8" drill collar and make up BHA.

RIH, Spud well @ 02:00 hrs 19/5/96

Initially drill ahead with one pump at 145 SPM, 400 GPM, maximum available WOB,
50 RPM.

06:00 hrs update

Drill ahead in 12.25" hole @ 20m, maximum available WOB, 560 GPM, 80-100 RPM

APPENDIX 4 - DAILY GEOLOGICAL REPORTS

GEOLOGY OPERATIONS REPORT NO. 1

Well Name: Skull Creek-1 **Permit:** PPL1 **Report Date:** 20/ 5 /96

Rig: ODE-30 **GL(AHD):** 95.0m **Report to 0600 for 24hrs**
Cultus Rep: Henry Flink **KB(AHD):** 99.3m (datum) **0600 Depth:** 335m
Geologist: Dave Horner **Last Casing:** at m **Progress to 0600:** 335m

Comments:

Spud Skull Creek-1 with 12.25" hole at 0200hrs 19th May, 1996. Drill to 335m, wiper trip, POOH to run 9.625" casing.

Lithological and Fluorescence Summary:

<i>Interval (m)</i>	<i>Description</i>
Spud - 20	Calcarenite - Port Campbell Limestone - No Show
20 - 229	Massive Marl - Gellibrand Marl - No Show
229 - 257	Calcarenite - Clifton Formation - No Show
257 - 335	Massive Marl - Narrawaturk Marl - No Show
-	
-	
-	
-	
-	
-	
-	

Gas Summary:

<i>Interval (m)</i>	<i>ROP (m/hr)</i>	<i>Total (units)</i>	<i>C₁</i>	<i>C₂</i>	<i>C₃</i>	<i>C₄</i>	<i>C₅</i>	<i>Comments</i>
			← (ppm) →					
Spud - 20	22	0	0	0	0	0	0	Port Campbell Limestone
20 - 229	60	0	0	0	0	0	0	Gellibrand Marl - No Show
229 - 257	100	0	0	0	0	0	0	Clifton - No Show
257 - 335	45	0	0	0	0	0	0	Narrawaturk - No Show
-								
-								
-								
-								
-								
-								
-								

Formation Tops:

<i>Prognosed (mKB)</i>	<i>Actual * (mKB)</i>	<i>Difference * (m High/Low)</i>	<i>Thickness * (m)</i>

Port Campbell Limestone	4.3 (<i>surface</i>)	4.3	0	16
Gellibrand Marl	-	20	-	201
Clifton Formation	283	229	54 High	28
Narrawaturk Marl	-	257	-	
Mepunga Formation	361			
Dilwyn Formation	421			
Pember Mudstone	-			
Pebble Point Formation	661			
Paaratte Formation	721			
Skull Creek Mudstone	-			
Nullawarre Greensand	1056			
Belfast Mudstone	1176			
Waarre Formation Unit D	-			
Waarre Formation Unit C	1280			
Waarre Formation Unit B	-			
Waarre Formation Unit A	-			
Eumeralla Formation	1351			
T.D.	1500			

* *Provisional, based on mud log.*

Lithological and Fluorescence Description:

<i>Interval (m)</i>	<i>ROP (Av.) (m/hr)</i>	<i>Description</i>
Spud-20	17-30 (22)	No samples collected.
20-229	14-120 (60)	Marl: medium grey to medium green grey, minor medium brown grey, abundant bryozoa, forams, shell fragments, trace echinoid spines and sponge spicules, trace pyrite occasionally replacing and infilling fossil fragments, trace glauconite, rare clear quartz sand grains, very soft and sticky, non fissile.
229-257	21-200 (100)	Calcarenite: medium orange brown, yellow-red in part, very coarse grained, abundant fossil fragments including bivalves, gastropods, bryozoa, forams, sponge spicules and echinoid spines, minor strong cryptocrystalline calcite cement, common very fine to grit frosted rounded brown stained quartz sand grains, abundant glauconite, common brown iron oxide pellets and iron oxide rich clay, friable, poor inferred porosity, no oil fluorescence.
257-335	6-300 (45)	Marl: medium brown grey to medium green grey, abundant bryozoa, shell fragments and forams, trace echinoid spines and sponge spicules, trace to common pyrite aoften as fossil infill and replacement, trace to common glauconite, trace to common very fine to fine clear quartz sand grains, very soft and sticky, non fissile.

Well Name: Skull Creek-1 **Permit:** PPL1 **Report Date:** 21/ 5 /96

Rig: ODE-30 **GL(AHD):** 95.0m **Report to 0600 for 24hrs**
Cultus Rep: Henry Flink **KB(AHD):** 99.3m (*datum*) **0600 Depth:** 335m
Geologist: Dave Horner **Last Casing:** 9.625" at 332.27m **Progress to 0600:** 0m

Comments:

Run 9.625" casing to 332.27m, cement casing, WOC, nipple up and pressure test BOP's.

Lithological and Fluorescence Summary:

<i>Interval (m)</i>	<i>Description</i>
-	No new formation drilled.
-	
-	
-	
-	
-	
-	
-	
-	
-	
-	

Gas Summary:

<i>Interval (m)</i>	<i>ROP (m/hr)</i>	<i>Total (units)</i>	<i>C₁</i>	<i>C₂</i>	<i>C₃</i>	<i>C₄</i>	<i>C₅</i>	<i>Comments</i>
			← (ppm)			→		
-								
-								
-								
-								
-								
-								
-								
-								
-								

Formation Tops:

<i>Prognosed (mKB)</i>	<i>Actual * (mKB)</i>	<i>Difference * (m High/Low)</i>	<i>Thickness * (m)</i>

Port Campbell Limestone	4.3 (surface)	4.3	0	16
Gellibrand Marl	-	20	-	201
Clifton Formation	283	229	54 High	28
Narrawaturk Marl	-	257	-	
Mepunga Formation	361			
Wilwyn Formation	421			
Pember Mudstone	-			
Pebble Point Formation	661			
Paaratte Formation	721			
Skull Creek Mudstone	1031			
Nullawarre Greensand	1121			
Belfast Mudstone	1201			
Waarre Formation Unit D	-			
Waarre Formation Unit C	1266			
Waarre Formation Unit B	-			
Waarre Formation Unit A	-			
Eumeralla Formation	1316			
T.D.	1500			

* Provisional, based on mud log.

Lithological and Fluorescence Description:

<i>Interval</i> (m)	<i>ROP (Av.)</i> (m/hr)	<i>Description</i>
------------------------	----------------------------	--------------------

GEOLOGY OPERATIONS REPORT NO. 3

Well Name: Skull Creek-1 **Permit:** PPL1 **Report Date:** 22/ 5 /96

Rig: ODE-30 **GL(AHD):** 95.0m **Report to 0600 for 24hrs**
Cultus Rep: Henry Flink **KB(AHD):** 99.3m (datum) **0600 Depth:** 642m
Geologist: Dave Horner **Last Casing:** 9.625" at 332.27m **Progress to 0600:** 307m

Comments:

Pressure test BOP's, drill out shoe track and 5m of new hole, run FIT to 13.5lb/gal equivalent mudweight with no leak off, drill ahead with 8.5" hole.

Lithological and Fluorescence Summary:

<i>Interval (m)</i>	<i>Description</i>
335 - 345	Massive Marl - Gellibrand Marl - No Show
345 - 397	Sandstone with minor interbedded Claystone - Mepunga - No Show
397 - 590	Sandstone grading to and interbedded with minor Claystone - Dilwyn - No Show
590 - 642	Claystone with minor interbedded Sandstone - Pember - No Show
-	
-	
-	
-	
-	
-	
-	

Gas Summary:

<i>Interval (m)</i>	<i>ROP (m/hr)</i>	<i>Total (units)</i>	<i>C₁</i>	<i>C₂</i>	<i>C₃</i>	<i>C₄</i>	<i>C₅</i>	<i>Comments</i>
			← (ppm) →					
335 - 345	50	0	0	0	0	0	0	Gellibrand - No Show
345 - 397	70	0	0	0	0	0	0	Mepunga - No Show
397 - 590	80	0	0	0	0	0	0	Dilwyn - No Show
590 - 642	35	0.1	28	0	0	0	0	Pember - No Show
-								
-								
-								
-								
-								
-								
-								

Formation Tops:

<i>Prognosed (mKB)</i>	<i>Actual * (mKB)</i>	<i>Difference * (m High/Low)</i>	<i>Thickness * (m)</i>

Port Campbell Limestone	4.3 (surface)	4.3	0	16
Gellibrand Marl	-	20	-	201
Clifton Formation	283	229	54 High	28
Narrawaturk Marl	-	257	-	88
Mepunga Formation	361	345	16 High	52
Dilwyn Formation	421	397	24 High	193
Pember Mudstone	-	590	-	
Pebble Point Formation	661			
Paaratte Formation	721			
Skull Creek Mudstone	1031			
Nullawarre Greensand	1121			
Belfast Mudstone	1201			
Waarre Formation Unit D	-			
Waarre Formation Unit C	1266			
Waarre Formation Unit B	-			
Waarre Formation Unit A	-			
Eumeralla Formation	1316			
T.D.	1500			

* Provisional, based on mud log.

Lithological and Fluorescence Description:

<i>Interval (m)</i>	<i>ROP (Av.) (m/hr)</i>	<i>Description</i>
335-345	26-120 (50)	Marl: medium brown grey, common bryozoa, shell fragments and forams, trace pyrite, trace glauconite, trace very fine to fine dispersed clear quartz sand grains, very soft, very dispersive, non fissile.
345-397	13-150 (70)	Sandstone: light to medium brown, very fine to coarse, dominantly fine to medium, angular to subrounded, moderately to well sorted, very weak silica cement, common to abundant medium brown argillaceous and silt matrix, moderate to strong in general decreasing with depth yellow to orange to brown stain on quartz grains, trace multicoloured volcanic lithics, trace coarse muscovite flakes, trace pyrite, trace to common iron oxide pellets, trace glauconite, trace dark brown clay lithics, friable to unconsolidated, fair to good inferred porosity, no oil fluorescence, with minor interbedded Claystone: dark brown, moderately silty, trace pyrite, trace glauconite, trace micromica, soft, very dispersive, non fissile.
397-590	17-600 (80)	Sandstone: light grey, very fine to grit, dominantly medium, angular to subrounded, moderately well sorted, very weak silica cement, minor pyrite cement, trace to abundant medium brown grey argillaceous and silt matrix, clear to opaque quartz grains, trace yellow to red quartz grains, trace brown red and black lithics, trace coarse mica flakes, friable to unconsolidated, very good inferred porosity, no oil fluorescence, grading to and interbedded with minor Claystone: medium to dark brown grey, moderately to very silty, abundant dispersed very fine to coarse quartz sand grains in part, trace pyrite, trace micromica, very soft, very dispersive, non fissile.

590-642

14-75 (35)

Claystone: medium to dominantly dark brown grey, moderately to very silty, common dispersed very fine quartz and off white partially altered feldspar sand grains, trace pyrite, common glauconite, trace black coaly detritus often with associated pyrite, trace micromica, very soft and sticky, moderately dispersive, non fissile, with minor interbedded

Sandstone: light brown, very fine to fine, subangular to subrounded, moderately to well sorted, very weak silica cement, common to abundant dark brown grey argillaceous and silt matrix, trace glauconite, common coarse mica flakes, friable, poor inferred porosity, no oil fluorescence.

Formation Tops:	Prognosed (mKB)	Actual * (mKB)	Difference * (m High/Low)	Thickness * (m)
Port Campbell Limestone	4.3 (surface)	4.3	0	16
Gellibrand Marl	-	20	-	201
Clifton Formation	283	229	54 High	28
Narrawaturk Marl	-	257	-	88
Mepunga Formation	361	345	16 High	52
Dilwyn Formation	421	397	24 High	193
Pember Mudstone	-	590	-	61
Pebble Point Formation	661	651	10 High	68
Paaratte Formation	721	719	2 High	420
Skull Creek Mudstone	1031	1139	108 Low	64
Nullawarre Greensand	1121	absent	-	0
Belfast Mudstone	1201	1183	18 High	20
Waarre Formation Unit D	-	absent	-	0
Waarre Formation Unit C	1266	1203	63 High	
Waarre Formation Unit B	-			
Waarre Formation Unit A	-			
Eumeralla Formation	1316			
T.D.	1500			

* Provisional, based on mud log.

Lithological and Fluorescence Description:

Interval (m)	ROP (Av.) (m/hr)	Description
642-651	30-45 (35)	Claystone: dark green grey to dark brown grey, moderately to very silty, abundant dispersed very fine to grit clear to opaque quartz sand grains, common glauconite, common pyrite, trace light brown cryptocrystalline dolomite, rare micromica, soft and sticky, moderately dispersive, non fissile.
651-719	25-300 (90)	Sandstone: light orange green, very fine to pebble, dominantly medium to coarse, subangular to subrounded, moderately sorted, very weak silica cement, common medium to dark green argillaceous and silt matrix, weak yellow-green stain on quartz grains, common glauconite, common multicoloured volcanic lithics, trace coarse green mica flakes, friable to unconsolidated, very poor to good inferred porosity in general increasing with depth, no oil fluorescence, grading to and in general decreasing with depth Claystone: medium to dark green, medium brown, moderately to very silty, abundant dispersed very fine to grit green-brown stained quartz grains - grading to argillaceous sandstone, common glauconite, trace pyrite, soft, moderately dispersive, non fissile.

- | | | |
|-----------|-------------|--|
| 719-1139 | 8-600 (120) | <p>Sandstone: light orange brown, very fine to pebble, dominantly very coarse, subangular to subrounded, moderately sorted, weak silica cement, trace medium brown argillaceous matrix, common weakly yellow orange stained quartz grains, common to abundant red green and varicoloured volcanic lithics, nil to common black coal detritus, trace pyrite, friable to unconsolidated, very good inferred porosity, no oil fluorescence grading with depth to</p> <p>Sandstone: light grey, very fine to grit, dominantly coarse, at base often dominantly fine, subangular to subrounded, moderately sorted, weak silica cement, no visual matrix, clear to translucent quartz grains, trace green grey lithics, trace black coal detritus, trace pyrite, friable, fair to very good inferred porosity, no oil fluorescence, occasionally with towards base minor interbeds of</p> <p>Claystone: medium to dark brown to medium grey, moderately to very silty, moderately carbonaceous, common black carbonaceous flecks and coaly detritus in part, trace disseminated and nodular pyrite, common micromica, firm, very dispersive and washing from samples, slightly subfissile.</p> |
| 1139-1183 | 8.6-86 (25) | <p>Claystone: medium to dark grey, medium brown grey, very silty, common very fine partially altered feldspar grains in part, trace black carbonaceous flecks, trace micromica, trace pyrite, soft, very dispersive, slightly subfissile, interbedded and laminated with</p> <p>Sandstone: light grey, very fine to coarse, dominantly fine, subangular to subrounded, moderately sorted, moderate silica cement, trace white argillaceous matrix, trace red brown lithics, trace carbonaceous matter, common pyrite, friable to moderately hard, very poor visual porosity, no oil fluorescence.</p> |
| 1183-1203 | 6.8-14 (12) | <p>Claystone: medium to dark grey, medium to dark brown grey, very silty, common very fine partially altered feldspar grains in part, common black carbonaceous flecks, trace micromica, firm, very dispersive, slightly subfissile, with minor laminated and probably contaminated by cavings</p> <p>Sandstone: light grey, very fine to coarse, dominantly very fine, subangular to subrounded, moderately sorted, moderate silica cement, trace white argillaceous matrix, trace red brown lithics, trace carbonaceous matter, common pyrite, friable to moderately hard, very poor visual porosity, no oil fluorescence.</p> |
| 1203-1214 | 24-120 (60) | <p>Sandstone: very light grey, very fine to grit, dominantly coarse to very coarse, subangular to subrounded, poor to moderate sorting, very weak silica cement, no visual matrix, trace yellow stained quartz grains, trace black carbonaceous detritus, friable, very good inferred porosity, no oil fluorescence.</p> |

Well Name: Skull Creek-1 **Permit:** PPL1 **Report Date:** 24/ 5 /96

Rig: ODE-30 **GL(AHD):** 95.0m **Report to 0600 for 24hrs**
Cultus Rep: Henry Flink **KB(AHD):** 99.3m (datum) **0600 Depth:** 1368m
Geologist: Dave Horner **Last Casing:** 9.625" at 332.27m **Progress to 0600:** 154m

Comments:

Wiper trip at 1214m, condition mud, drill ahead (probable gas saturation from 1203 to 1265m).
 Reach 1368m - Total Depth - at 0600hrs 24th May, 1996.

Lithological and Fluorescence Summary:

Interval (m)	Description
1214 - 1221	Massive Sandstone - Waarre "C" - Gas Show
1221 - 1249	Claystone with minor interbedded Sandstone - Waarre "B" - Gas Shows
1249 - 1265	Sandstone - Waarre "A" - Gas Show
-	Probable Gas/Water contact 1265m.
1265 - 1272	Sandstone - Waarre "A" - No Show
1272 - 1368	Sandstone interbedded with Claystone - Eumeralla - No Show
-	
-	
-	
-	
-	

Gas Summary:

Interval (m)	ROP (m/hr)	Total (units)	← (ppm) →					Comments
			C ₁	C ₂	C ₃	C ₄	C ₅	
1214 - 1221	40	195	36521	150	0	0	0	Waarre C - Gas Show
1221 - 1229	10	6	1193	6	0	0	0	Waarre B - Clay
1229 - 1232	28	313	37714	562	0	0	0	Waarre B - Gas Show
1232 - 1235	12	22	4350	42	0	0	0	Waarre B - Clay
1235 - 1238	45	134	20796	187	0	0	0	Waarre B - Gas Show
1238 - 1249	10	11	3403	32	0	0	0	Waarre B - Clay
1249 - 1265	30	234	41079	702	0	0	0	Waarre A - Gas Show
1265 - 1272	35	21	3204	30	0	0	0	Waarre A - No Show
1272 - 1368	8	64	13100	1020	421	202	42	Eumeralla - No Show
-								
-								
-								
-								

Formation Tops:

Prognosed (mKB)	Actual *	Difference *	Thickness *
	(mKB)	(m High/Low)	(m)

Port Campbell Limestone	4.3 (surface)	4.3	0	16
Gellibrand Marl	-	20	-	201
Clifton Formation	283	229	54 High	28
Narrawaturk Marl	-	257	-	88
Mepunga Formation	361	345	16 High	52
Dilwyn Formation	421	397	24 High	193
Pember Mudstone	-	590	-	61
Pebble Point Formation	661	651	10 High	68
Paaratte Formation	721	719	2 High	420
Skull Creek Mudstone	1031	1139	108 Low	64
Nullawarre Greensand	1121	absent	-	0
Belfast Mudstone	1201	1183	18 High	20
Waarre Formation Unit D	-	absent	-	0
Waarre Formation Unit C	1266	1203	63 High	18
Waarre Formation Unit B	-	1221	-	28
Waarre Formation Unit A	-	1249	-	23
Eumeralla Formation	1316	1272	44 High	96+
T.D.	1500	1368	132 High	

* Provisional, based on mud log.

Lithological and Fluorescence Description:

Interval (m)	ROP (Av.) (m/hr)	Description
1214-1221	17-46 (40)	Sandstone: light grey, very fine to grit, dominantly medium, angular to subrounded, moderate to well sorted, weak silica cement, no visual matrix, trace black coaly detritus, friable, very good to good inferred porosity, no oil fluorescence.
1221-1249	5.2-50 (12)	Claystone: medium grey to medium brown, very silty, common very fine off white partially altered feldspar grains in part, common brown to black carbonaceous flecks and fine detritus, trace medium brown cryptocrystalline dolomite, trace glauconite, trace pyrite, trace micromica, soft, very dispersive and washing from sample, slightly subfissile, interbedded with Sandstone: very light brown grey, very fine to medium, dominantly fine, angular to subrounded, moderately sorted, weak silica cement, no visual matrix, common bright red green brown grey and black lithics, common black coaly detritus, trace pyrite, friable, fair inferred porosity, no oil fluorescence.
1249-1272	16-57 (32)	Sandstone: light orange grey, very fine to grit, dominantly medium, angular to subangular, well sorted, moderate silica cement, trace white argillaceous matrix, common to abundant yellow orange lithics, trace red green grey and black lithics, trace black coaly detritus, friable, fair visual porosity, no oil fluorescence.

1272-1368
T.D.

1.3-40 (8)

Sandstone: weathered at top with abundant white argillaceous matrix, with depth cleaning to - Sandstone: medium green grey, very fine to coarse, dominantly medium, subangular to subrounded, moderately to well sorted, weak silica and calcareous cements, common white argillaceous matrix, abundant grey green lithics, trace to common red brown and black lithics, trace black coaly detritus, trace mica flakes, rare pyrite, friable, very poor visual porosity, no oil fluorescence, interbedded with

Claystone: very weathered at top to structureless white to light blue grey clay, with depth cleaning to Claystone: light to medium green grey, light to medium grey, medium brown grey, slightly silty, trace very fine partially altered feldspar grains in part, trace brown to black carbonaceous flecks and detritus, trace micromica, firm, slightly subfissile

Formation Tops:	<i>Prognosed (mKB)</i>	<i>Actual * (mKB)</i>	<i>Difference * (m High/Low)</i>	<i>Thickness * (m)</i>
Port Campbell Limestone	4.3 (<i>surface</i>)	4.3	0	16
Gellibrand Marl	-	20	-	201
Clifton Formation	283	229	54 High	28
Iarrawaturk Marl	-	257	-	88
Mepunga Formation	361	345	16 High	52
Dilwyn Formation	421	397	24 High	193
Pember Mudstone	-	590	-	61
Pebble Point Formation	661	651	10 High	68
Paaratte Formation	721	719	2 High	420
Skull Creek Mudstone	1031	1139	108 Low	64
Nullawarre Greensand	1121	absent	-	0
Belfast Mudstone	1201	1183	18 High	20
Waarre Formation Unit D	-	absent	-	0
Waarre Formation Unit C	1266	1203	63 High	18
Waarre Formation Unit B	-	1221	-	28
Waarre Formation Unit A	-	1249	-	23
Eumeralla Formation	1316	1272	44 High	96+
T.D.	1500	1368	132 High	

* *Provisional, based on mud log.*

Lithological and Fluorescence Description:

<i>Interval (m)</i>	<i>ROP (Av.) (m/hr)</i>	<i>Description</i>
-------------------------	-----------------------------	--------------------

Formation Tops:	Prognosed (mKB)	Actual * (mKB)	Difference * (m High/Low)	Thickness * (m)
Port Campbell Limestone	4.3 (surface)	4.3	0	16
Gellibrand Marl	-	20	-	201
Clifton Formation	283	229	54 High	28
Narrawaturk Marl	-	257	-	88
Mepunga Formation	361	345	16 High	52
Dilwyn Formation	421	397	24 High	193
Pember Mudstone	-	590	-	61
Pebble Point Formation	661	651	10 High	68
Paaratte Formation	721	719	2 High	420
Skull Creek Mudstone	1031	1139	108 Low	64
Nullawarre Greensand	1121	absent	-	0
Belfast Mudstone	1201	1183	18 High	20
Waarre Formation Unit D	-	absent	-	0
Waarre Formation Unit C	1266	1203	63 High	18
Waarre Formation Unit B	-	1221	-	28
Waarre Formation Unit A	-	1249	-	23
Eumeralla Formation	1316	1272	44 High	96+
T.D.	1500	1368	132 High	

Provisional, based on mud log.

Lithological and Fluorescence Description:

Interval (m)	ROP (Av.) (m/hr)	Description
1368-1373	2-21 (17)	Claystone: medium green grey, light to medium grey, medium brown grey, slightly silty, trace very fine partially altered feldspar grains in part, trace brown to black carbonaceous flecks and detritus, trace micromica, trace pyrite, firm, slightly subfissile, interbedded with Sandstone: light to medium green grey, very fine to coarse, dominantly medium, subangular to subrounded, moderately to well sorted, weak silica and calcareous cements, common to abundant white argillaceous matrix, abundant grey green lithics, common red brown and black lithics, trace black coaly detritus, trace mica flakes, rare pyrite, friable, very poor visual porosity, no oil fluorescence.

CULTUS PETROLEUM N.L.

GEOLOGY OPERATIONS

REPORT NO. 8

Well Name: Skull Creek-1

Permit: PPL1

Report Date: 27/ 5 /96

Rig: ODE-30

GL(AHD): 92.0m

Report to 0600 for 24hrs

Cultus Rep: Henry Flink

KB(AHD): 96.3m (datum)

0600 Depth: 1373m

Geologist: Dave Horner

Last Casing: 9.625" at 332.27m

Progress to 0600: 0m

Comments:

Continue POOH, make-up inflate straddle tool, RIH, run DST-2 1198-1208m - packer seat leaking - close tool, reinflate rubbers, packer seat still leaking, unseat tool and reset across interval 1200.5-1210.5m. No water cushion was used - one flow period only was used due to suspect nature of packer seats - IF=90min, ISI=120min, Q = 8.2 MMCFD, no formation water Gas analysis C1=93.8%, C2=6.2%, C3=C4=C5=0, H2S=0, CO2=0.69%. Reverse circulate drill string, balance mud weight to 9.2lb/gal.

Lithological and Fluorescence Summary:

Interval
(m)

Description

- No new formation drilled

-
-
-
-
-
-
-
-
-
-

Gas Summary:

Interval
(m)

ROP
(m/hr)

Total
(units)

C₁

C₂

C₃

C₄

C₅

Comments

← (ppm) →

-
-
-
-
-
-
-
-
-
-

Formation Tops:	Prognosed (mKB)	Actual * (mKB)	Difference * (m High/Low)	Thickness * (m)
Port Campbell Limestone	4.3 (surface)	4.3	0	16
Gellibrand Marl	-	20	-	201
Blifton Formation	283	229	54 High	28
Narrawaturk Marl	-	257	-	88
Mepunga Formation	361	345	16 High	52
Dilwyn Formation	421	397	24 High	193
Pember Mudstone	-	590	-	61
Pebble Point Formation	661	651	10 High	68
Paaratte Formation	721	719	2 High	420
Skull Creek Mudstone	1031	1139	108 Low	64
Nullawarre Greensand	1121	absent	-	0
Belfast Mudstone	1201	1183	18 High	20
Waarre Formation Unit D	-	absent	-	0
Waarre Formation Unit C	1266	1203	63 High	18
Waarre Formation Unit B	-	1221	-	28
Waarre Formation Unit A	-	1249	-	23
Eumeralla Formation	1316	1272	44 High	
T.D.	1500			

* Provisional, based on mud log.

Lithological and Fluorescence Description:

Interval (m)	ROP (Av.) (m/hr)	Description
-------------------------	-----------------------------	--------------------

Well Name: Skull Creek-1 **Permit:** PPL1 **Report Date:** 28/ 5 /96

Rig: ODE-30 **GL(AHD):** 92.0m **Report to 0600 for 24hrs**
Cultus Rep: Henry Flink **KB(AHD):** 96.3m (datum) **0600 Depth:** 1700m
Geologist: Dave Horner **Last Casing:** 9.625" at 332.27m **Progress to 0600:** 1373m

Comments:

POOH and break down test string, make up and RIH mud motor/drilling assembly, drill ahead to 1700m Total Depth reached at 0500hrs 28th May, 1996, circulate hole clean.

Lithological and Fluorescence Summary:

<i>Interval (m)</i>	<i>Description</i>
1373 - 1399	Claystone interbedded with Sandstone - Eumeralla - No Show
1399 - 1427	Sandstone with minor interbedded Claystone - Eumeralla - Gas Show
1427 - 1484	Sandstone with minor interbedded Claystone - Eumeralla - No Show
1484 - 1498	Claystone with minor interbedded Sandstone - Eumeralla - No Show
1498 - 1518	Sandstone with minor interbedded Claystone - Eumeralla - Gas Show
1518 - 1528	Claystone with minor interbedded Sandstone - Eumeralla - No Show
1528 - 1533	Sandstone with minor interbedded Claystone - Eumeralla - Gas Show
1533 - 1615	Sandstone with minor interbedded Claystone - Eumeralla - No Show
1615 - 1700	Claystone interbedded with Sandstone - Eumeralla - No Show
-	
-	

Gas Summary:

<i>Interval (m)</i>	<i>ROP (m/hr)</i>	<i>Total (units)</i>	<i>C₁</i>	<i>C₂</i>	<i>C₃</i>	<i>C₄</i>	<i>C₅</i>	<i>Comments</i>
			← (ppm) →					
1373 - 1399	20	117	22904	1655	409	98	20	Eumeralla - No Show
1399 - 1427	110	405	33143	1167	370	121	26	Eumeralla - Gas Show
1427 - 1484	95	45	8521	599	188	74	18	Eumeralla - No Show
1484 - 1498	40	49	8274	603	165	57	16	Eumeralla - No Show
1498 - 1518	100	497	45086	5525	1375	330	57	Eumeralla - Gas Show
1518 - 1528	50	72	12384	939	248	73	13	Eumeralla - No Show
1528 - 1533	40	318	29083	3514	867	204	37	Eumeralla - Gas Show
1533 - 1615	60	29	5557	406	123	46	1	Eumeralla - No Show
1615 - 1700	30	12	2132	147	35	18	0	Eumeralla - No Show
-								
-								
-								
-								

Formation Tops:

<i>Prognosed (mKB)</i>	<i>Actual * (mKB)</i>	<i>Difference * (m High/Low)</i>	<i>Thickness * (m)</i>
----------------------------	---------------------------	--------------------------------------	----------------------------

Port Campbell Limestone	4.3 (<i>surface</i>)	4.3	0	16
Gellibrand Marl	-	20	-	201
Clifton Formation	283	229	54 High	28
Narrawaturk Marl	-	257	-	88
Mepunga Formation	361	345	16 High	52
Dilwyn Formation	421	397	24 High	193
Pember Mudstone	-	590	-	61
Pebble Point Formation	661	651	10 High	68
Paaratte Formation	721	719	2 High	420
Skull Creek Mudstone	1031	1139	108 Low	64
Nullawarre Greensand	1121	absent	-	0
Belfast Mudstone	1201	1183	18 High	20
Waarre Formation Unit D	-	absent	-	0
Waarre Formation Unit C	1266	1203	63 High	18
Waarre Formation Unit B	-	1221	-	28
Waarre Formation Unit A	-	1249	-	23
Eumeralla Formation	1316	1272	44 High	428+
T.D.	1500	1700	200 Low	

* *Provisional, based on mud log.*

Lithological and Fluorescence Description:

<i>Interval (m)</i>	<i>ROP (Av.) (m/hr)</i>	<i>Description</i>
1373-1399	13-60 (20)	<p>Claystone: off white to medium green grey, light to medium brown, medium brown grey, slightly to occasionally moderately silty, common very fine partially altered feldspar grains in part, trace to common brown to black carbonaceous flecks and detritus especially where brown, trace micromica, trace pyrite, firm, slightly subfissile, interbedded with</p> <p>Sandstone: medium green grey, fine to coarse, dominantly medium, angular to subrounded, moderately to well sorted, weak silica and trace weak calcareous cement, common white argillaceous matrix, abundant grey green lithics, common red brown and black lithics, trace black coaly detritus, trace mica flakes, trace pyrite, friable, very poor visual porosity, no oil fluorescence.</p>
1399-1484	12-600 (100)	<p>Sandstone: medium green grey, fine to coarse, dominantly medium, angular to subrounded, moderately to well sorted, weak silica and trace weak calcareous cement, common white argillaceous matrix, abundant grey green lithics, common red lithics, trace to common black to very dark green lithics, trace black coaly detritus, trace brown and green black mica flakes, trace pyrite, friable, very poor visual porosity, no oil fluorescence, with minor interbedded</p> <p>Claystone: off white to medium green grey, light to medium brown, medium brown grey, slightly to occasionally moderately silty, trace to common brown to black carbonaceous flecks and detritus especially where brown, trace micromica, trace pyrite, firm, slightly subfissile.</p>

1484-1498	25-150 (40)	<p>Sandstone: medium green grey, fine to coarse, dominantly medium, angular to subangular, well sorted, weak silica and trace weak calcareous cement, common white argillaceous matrix, abundant grey green lithics, trace to common red brown and black lithics, trace feldspars, trace brown black mica flakes, trace pyrite, friable, very poor visual porosity, no oil fluorescence, interbedded with minor</p> <p>Claystone: off white to medium grey to medium brown grey to medium green grey, slightly silty, trace brown to black carbonaceous flecks, trace pyrite, trace micromica, firm to moderately hard, slightly subfissile.</p>
1498-1518	50-300 (100)	<p>Sandstone: medium green grey, fine to coarse, dominantly medium to coarse, angular to subangular, moderately to well sorted, weak silica and calcareous cements, trace to common white argillaceous matrix, abundant grey green lithics, trace to common red brown and black lithics, trace black mica flakes, trace black carbonaceous matter, friable, poor inferred porosity, no oil fluorescence, interbedded with minor</p> <p>Claystone: off white to medium grey to medium brown grey to medium green grey, slightly silty, trace brown to black carbonaceous flecks, trace pyrite, trace micromica, firm to moderately hard, slightly subfissile.</p>
1518-1528	23-60 (50)	<p>Claystone: off white to medium grey to medium green grey, slightly silty, trace brown to black carbonaceous flecks, trace pyrite, trace micromica, firm to moderately hard, slightly subfissile, interbedded with minor</p> <p>Sandstone: medium green grey, very fine to coarse, dominantly fine to medium, angular to subangular, moderately to well sorted, weak silica and calcareous cements, trace to common white argillaceous matrix, abundant grey green lithics, trace to common red brown and black lithics, trace brown to black mica flakes, trace black carbonaceous matter, friable, very poor inferred porosity, no oil fluorescence.</p>
1528-1615	15-400 (60)	<p>Sandstone: medium green grey, fine to coarse, dominantly medium, angular to subangular, moderately to well sorted, weak silica and calcareous cements, common white argillaceous matrix, abundant grey green lithics, trace to common red brown and black lithics, common brown to black mica flakes, trace black carbonaceous matter, friable, very poor inferred porosity, no oil fluorescence, interbedded with minor</p> <p>Claystone: off white to medium grey to medium green grey, slightly to rarely very silty, trace brown to black carbonaceous flecks, trace pyrite, trace micromica, firm to moderately hard, slightly subfissile.</p>
1615-1700 T.D.	8.6-300 (30)	<p>Sandstone: medium green grey, fine to coarse, dominantly fine to medium, angular to subangular, moderately to well sorted, weak silica and calcareous cements, common white argillaceous matrix, abundant grey green lithics, trace to common orange brown and black lithics, trace brown mica flakes, trace black carbonaceous matter, friable, nil to very poor visual porosity, no oil fluorescence, interbedded with</p> <p>Claystone: off white to medium, light to medium brown grey, light to medium green grey, slightly to very silty, trace to common brown to black carbonaceous flecks, trace black coaly detritus, trace pyrite, trace micromica, trace coarse brown mica flakes, firm to moderately hard, moderately dispersive, slightly subfissile</p>

Formation Tops:	<i>Prognosed (mKB)</i>	<i>Actual * (mKB)</i>	<i>Difference * (m High/Low)</i>	<i>Thickness * (m)</i>
Port Campbell Limestone	4.3 (<i>surface</i>)	4.3	0	16
Gellibrand Marl	-	20	-	201
Clifton Formation	283	229	54 High	28
Jarrawaturk Marl	-	257	-	88
Mepunga Formation	361	345	16 High	52
Dilwyn Formation	421	397	24 High	193
Pember Mudstone	-	590	-	61
Pebble Point Formation	661	651	10 High	68
Paaratte Formation	721	719	2 High	420
Skull Creek Mudstone	1031	1139	108 Low	64
Nullawarre Greensand	1121	absent	-	0
Belfast Mudstone	1201	1183	18 High	20
Waarre Formation Unit D	-	absent	-	0
Waarre Formation Unit C	1266	1203	63 High	18
Waarre Formation Unit B	-	1221	-	28
Waarre Formation Unit A	-	1249	-	23
Eumeralla Formation	1316	1272	44 High	428+
T.D.	1500	1700	200 Low	

* *Provisional, based on mud log.*

Lithological and Fluorescence Description:

<i>Interval (m)</i>	<i>ROP (Av.) (m/hr)</i>	<i>Description</i>
-------------------------	-----------------------------	--------------------

<i>Interval (m)</i>	<i>ROP (Av.) (m/hr)</i>	<i>Description</i>

CULTUS PETROLEUM N.L. RFT - PRESSURE TEST REPORT SHEET

Well Name: Skull creek-1 Permit: PPL1 Observer: D.Horner Date: 29-5-96

Test No.	File No	Depth	SEAT		Hydrostatic Pressure		Formation Pressure		Time to Stabilization	Sample		Formation - Remarks
			Y	N	Initial	Final	Quartz Gauge	Strain Gauge		Y	N	

1	1	1205.0	Y		1984.8	1993.4	1613.4		465		N	Hydrostatic varying
2	2	1211.3	Y		1990.0	2000.0	1680.7		205		N	
3	X	1212.5		N	1993.7	2004.9	-					
4	3	1212.5	Y		1992.0	2003.7	?		?		N	Very low perm/stopped
5	X	1212.2		N	1993.7	2003.7	-					
6	4	1212.3	Y		1995.6	2004.5	1614.5		166		N	
7	5	1216.7	Y		2000.0	2008.3	1623.2		15		N	
8	6	1237.5	Y		2031.8		1644.9		150	Y		
												Samples
												Large Tank filled initially Small Tank filled second at same interval - partial plugging of tool during flow.
												Large Tank Rw = 0.655 @ 61.1F 850 PSI 12 cu ft gas 4 litres water C1 = 95.9% C2 = 4.1% C3=C4=C5=0 CO2=H2S=0 pH = 7.7 SO3 = 160 ppm Pmf = 0.0-1.13 Cl = 3600 ppm Ca = 2500+ppm
												Small Tank Rw = 0.702 @ 63.2F 400 PSI 3 cu ft gas 300 ml water C1 = 93.7% C2 = 6.3% C3=C4=C5=0

GEOLOGY OPERATIONS REPORT NO. 11

Well Name: Skull Creek-1 **Permit:** PPL1 **Report Date:** 30/ 5 /96

Rig: ODE-30 **GL(AHD):** 92.0m **Report to 0600 for 24hrs**
Cultus Rep: Henry Flink **KB(AHD):** 96.3m (datum) **0600 Depth:** 1700m
Geologist: Dave Horner **Last Casing:** 9.625" at 332.27m **Progress to 0600:** 0m

Comments:
 POOH RFS, retrieve samples (see RFT report), rig up Run-3 LDL-CNL-GR-Cal, Run-4 Dipmeter, Run-5 Velocity Survey, 22 levels, rig down BPB. RIH for clean-up trip and condition mud.

Lithological and Fluorescence Summary:

<i>Interval (m)</i>	<i>Description</i>
-	No new formation drilled.
-	
-	
-	
-	
-	
-	
-	
-	
-	
-	
-	
-	
-	
-	

Gas Summary:

<i>Interval (m)</i>	<i>ROP (m/hr)</i>	<i>Total (units)</i>	<i>C₁</i>	<i>C₂</i>	<i>C₃</i>	<i>C₄</i>	<i>C₅</i>	<i>Comments</i>
			← (ppm)			→		
-								
-								
-								
-								
-								
-								
-								
-								
-								
-								
-								
-								
-								
-								
-								

Formation Tops:	<i>Prognosed (mKB)</i>	<i>Actual * (mKB)</i>	<i>Difference * (m High/Low)</i>	<i>Thickness * (m)</i>

Port Campbell Limestone	4.3 (<i>surface</i>)	4.3	0	16
Gellibrand Marl	-	20	-	201
Clifton Formation	283	229	54 High	28
Narrawaturk Marl	-	257	-	88
Mepunga Formation	361	345	16 High	52
Dilwyn Formation	421	397	24 High	193
Pember Mudstone	-	590	-	61
Pebble Point Formation	661	651	10 High	68
Paaratte Formation	721	719	2 High	420
Skull Creek Mudstone	1031	1139	108 Low	64
Nullawarre Greensand	1121	absent	-	0
Belfast Mudstone	1201	1183	18 High	20
Waarre Formation Unit D	-	absent	-	0
Waarre Formation Unit C	1266	1203	63 High	18
Waarre Formation Unit B	-	1221	-	28
Waarre Formation Unit A	-	1249	-	23
Eumeralla Formation	1316	1272	44 High	428+
T.D.	1500	1700	200 Low	

* *Provisional, based on mud log.*

Lithological and Fluorescence Description:

<i>Interval (m)</i>	<i>ROP (Av.) (m/hr)</i>	<i>Description</i>
-------------------------	-----------------------------	--------------------

Formation Tops:	<i>Prognosed (mKB)</i>	<i>Actual * (mKB)</i>	<i>Difference * (m High/Low)</i>	<i>Thickness * (m)</i>
Port Campbell Limestone	4.3 (<i>surface</i>)	4.3	0	16
Tellibrand Marl	-	20	-	201
Clifton Formation	283	229	54 High	28
Narrawaturk Marl	-	257	-	88
Mepunga Formation	361	345	16 High	52
Dilwyn Formation	421	397	24 High	193
Pember Mudstone	-	590	-	61
Pebble Point Formation	661	651	10 High	68
Paaratte Formation	721	719	2 High	420
Skull Creek Mudstone	1031	1139	108 Low	64
Nullawarre Greensand	1121	absent	-	0
Belfast Mudstone	1201	1183	18 High	20
Waarre Formation Unit D	-	absent	-	0
Waarre Formation Unit C	1266	1203	63 High	18
Waarre Formation Unit B	-	1221	-	28
Waarre Formation Unit A	-	1249	-	23
Eumeralla Formation	1316	1272	44 High	428+
T.D.	1500	1700	200 Low	

* *Provisional, based on mud log.*

lithological and Fluorescence Description:

<i>Interval (m)</i>	<i>ROP (Av.) (m/hr)</i>	<i>Description</i>
-------------------------	-----------------------------	--------------------

CULTUS PETROLEUM N.L.

GEOLOGY OPERATIONS REPORT NO. 13

Well Name: Skull Creek-1 Permit: PPL1 Report Date: 1/ 6 /96

Rig: ODE-30 GL(AHD): 92.0m Report to 0600 for 24hrs
 Cultus Rep: Henry Flink KB(AHD): 96.3m (datum) 0600 Depth: 1700m
 Geologist: Dave Horner Last Casing: 9.625" at 332.27m Progress to 0600: 0m

Comments:

Continue reverse circulation after DST-4, POOH and lay out test string, RIH to 1600m, circulate hole clean, POOH, RIH BPB RFS tool.

Lithological and Fluorescence Summary:

Interval (m)	Description
-	No new formation drilled.
-	
-	
-	
-	
-	
-	
-	
-	
-	
-	

Gas Summary:

Interval (m)	ROP (m/hr)	Total (units)	C ₁	C ₂	C ₃	C ₄	C ₅	Comments
			← (ppm) →					
-								
-								
-								
-								
-								
-								
-								
-								
-								

Formation Tops:

Prognosed (mKB)	Actual * (mKB)	Difference * (m High/Low)	Thickness * (m)
--------------------	-------------------	------------------------------	--------------------

Port Campbell Limestone	4.3 (<i>surface</i>)	4.3	0	16
Gellibrand Marl	-	20	-	201
Clifton Formation	283	229	54 High	28
Narrawaturk Marl	-	257	-	88
Mepunga Formation	361	345	16 High	52
Dilwyn Formation	421	397	24 High	193
Pember Mudstone	-	590	-	61
Pebble Point Formation	661	651	10 High	68
Paaratte Formation	721	719	2 High	420
Skull Creek Mudstone	1031	1139	108 Low	64
Nullawarre Greensand	1121	absent	-	0
Belfast Mudstone	1201	1183	18 High	20
Waarre Formation Unit D	-	absent	-	0
Waarre Formation Unit C	1266	1203	63 High	18
Waarre Formation Unit B	-	1221	-	28
Waarre Formation Unit A	-	1249	-	23
Eumeralla Formation	1316	1272	44 High	428+
T.D.	1500	1700	200 Low	

* *Provisional, based on mud log.*

Lithological and Fluorescence Description:

<i>Interval (m)</i>	<i>ROP (Av.) (m/hr)</i>	<i>Description</i>
-------------------------	-----------------------------	--------------------

GEOLOGY OPERATIONS REPORT NO. 15

Well Name: Skull Creek-1 **Permit:** PPL1 **Report Date:** 3/6/96

Rig: ODE-30 **GL(AHD):** 92.0m **Report to 0600 for 24hrs**
Cultus Rep: Henry Flink **KB(AHD):** 96.3m (datum) **0600 Depth:** 1700m
Geologist: Dave Horner **Last Casing:** 9.625" at 332.27m **Progress to 0600:** 0m

Comments:

RIH inflate straddle, DST-5 1500-1520m - strong air blow - packer seat failed after 8 mins, reseal at 1502-1522m - strong air blow - packer seat failed after 2 mins, abandon DST-5, attempt DST-6 1225-1245m unable to seat packers, abandon test, POOH test string (top packer burst) rig down test string, RIH with bit, circulate hole clean, POOH.

Lithological and Fluorescence Summary:

<i>Interval (m)</i>	<i>Description</i>
-	No new formation drilled.
-	
-	
-	
-	
-	
-	
-	
-	
-	

Gas Summary:

<i>Interval (m)</i>	<i>ROP (m/hr)</i>	<i>Total (units)</i>	<i>C₁</i>	<i>C₂</i>	<i>C₃</i>	<i>C₄</i>	<i>C₅</i>	<i>Comments</i>
			← (ppm) →					

-
-
-
-
-
-
-
-
-
-
-
-

Formation Tops:	<i>Prognosed (mKB)</i>	<i>Actual * (mKB)</i>	<i>Difference * (m High/Low)</i>	<i>Thickness * (m)</i>
Port Campbell Limestone	4.3 (surface)	4.3	0	16
Gellibrand Marl	-	20	-	201
Clifton Formation	283	229	54 High	28
Narrawaturk Marl	-	257	-	88
Mepunga Formation	361	345	16 High	52
Dilwyn Formation	421	397	24 High	193
Pember Mudstone	-	590	-	61
Pebble Point Formation	661	651	10 High	68
Paaratte Formation	721	719	2 High	420
Skull Creek Mudstone	1031	1139	108 Low	64
Nullawarre Greensand	1121	absent	-	0
Belfast Mudstone	1201	1183	18 High	20
Waarre Formation Unit D	-	absent	-	0
Waarre Formation Unit C	1266	1203	63 High	18
Waarre Formation Unit B	-	1221	-	28
Waarre Formation Unit A	-	1249	-	23
Eumeralla Formation	1316	1272	44 High	428+
T.D.	1500	1700	200 Low	

* *Provisional, based on mud log.*

Lithological and Fluorescence Description:

<i>Interval (m)</i>	<i>ROP (Av.) (m/hr)</i>	<i>Description</i>
-------------------------	-----------------------------	--------------------

APPENDIX 5 - CUTTINGS REPORTS

CUTTINGS DESCRIPTION

WELL NAME: Skull Creek-1

DATE: 28-5-96

GEOLOGIST: Dave Horner

PAGE: 1

Interval (m)	%	Description
--------------	---	-------------

Continuation for geology report-9

1650-1653	20	Sandstone: medium green grey, fine to coarse, dominantly fine to medium, angular to subangular, moderately to well sorted, weak silica and calcareous cements, common white argillaceous matrix, abundant grey green lithics, trace to common orange brown and black lithics, trace brown mica flakes, trace black carbonaceous matter, friable, very poor inferred porosity, no oil fluorescence.
	80	Claystone: off white to medium brown grey to medium grey to medium green grey, dominantly medium grey, slightly to rarely very silty, trace brown to black carbonaceous flecks, trace black coal detritus, trace pyrite, trace micromica, firm to moderately hard, very dispersive, slightly subfissile.
1653-1656	10	Sandstone: medium green grey, fine to coarse, dominantly fine to medium, angular to subangular, moderately to well sorted, weak silica and calcareous cements, common white argillaceous matrix, abundant grey green lithics, trace to common orange brown and black lithics, trace brown mica flakes, trace black carbonaceous matter, friable, very poor inferred porosity, no oil fluorescence.
	90	Claystone: off white to medium brown grey to medium grey to medium green grey, dominantly medium grey, slightly to rarely very silty, trace brown to black carbonaceous flecks, trace black coal detritus, trace pyrite, trace micromica, firm to moderately hard, very dispersive, slightly subfissile.
1656-1680	100	Claystone: off white to medium, light to medium brown grey, light to medium green grey, slightly to very silty, trace to common brown to black carbonaceous flecks, trace black coaly detritus, trace pyrite, trace micromica, trace coarse brown mica flakes, firm to moderately hard, moderately dispersive, slightly subfissile.
	Tr	Sandstone: medium green grey, very fine to medium, dominantly fine, angular to subangular, moderately to well sorted, weak to moderate silica and calcareous cements, common to abundant white argillaceous matrix, abundant grey green lithics, trace to common orange brown and black lithics, common fine brown mica flakes, trace black carbonaceous matter, friable, no visual porosity, no oil fluorescence.
1680-1683	95	Claystone: off white to medium, light to medium brown grey, light to medium green grey, slightly to very silty, trace to common brown to black carbonaceous flecks, trace black coaly detritus, trace pyrite, trace micromica, trace coarse brown mica flakes, firm to moderately hard, moderately dispersive, slightly subfissile.
	5	Sandstone: medium green grey, very fine to medium, dominantly fine, angular to subangular, moderately to well sorted, weak to moderate silica and calcareous cements, common to abundant white argillaceous matrix, abundant grey green lithics, trace to common orange brown and black lithics, common fine brown mica flakes, trace black carbonaceous matter, friable, no visual porosity, no oil fluorescence.
1686-1689	40	Claystone: off white to medium, light to medium brown grey, light to medium green grey, occasionally dark brown, slightly to very silty, trace to common brown to black carbonaceous flecks, trace black coaly detritus, trace pyrite, trace micromica, trace coarse brown mica flakes, firm to moderately hard, moderately dispersive, slightly subfissile.

Interval (m)	%	Description
	10	Claystone: off white to medium brown grey to medium grey to medium green grey, dominantly light brown, slightly to rarely very silty, trace brown to black carbonaceous flecks, trace black coal detritus, trace pyrite, trace micromica, firm to moderately hard, very dispersive, slightly subfissile.
1641-1644	80	Sandstone: medium green grey, fine to coarse, dominantly medium, angular to subangular, moderately to well sorted, weak silica and calcareous cements, common white argillaceous matrix, abundant grey green lithics, trace to common orange brown and black lithics, trace brown mica flakes, trace black carbonaceous matter, friable, very poor inferred porosity, no oil fluorescence.
	20	Claystone: off white to medium brown grey to medium grey to medium green grey, dominantly medium grey, slightly to rarely very silty, trace brown to black carbonaceous flecks, trace black coal detritus, trace pyrite, trace micromica, firm to moderately hard, very dispersive, slightly subfissile.
1644-1650	40	Sandstone: medium green grey, fine to coarse, dominantly fine to medium, angular to subangular, moderately to well sorted, weak silica and calcareous cements, common white argillaceous matrix, abundant grey green lithics, trace to common orange brown and black lithics, trace brown mica flakes, trace black carbonaceous matter, friable, very poor inferred porosity, no oil fluorescence.
	60	Claystone: off white to medium brown grey to medium grey to medium green grey, dominantly medium grey, slightly to rarely very silty, trace brown to black carbonaceous flecks, trace black coal detritus, trace pyrite, trace micromica, firm to moderately hard, very dispersive, slightly subfissile.

Interval (m)	%	Description
1602-1608	80	Sandstone: medium green grey, fine to coarse, dominantly fine to medium, angular to subangular, moderately to well sorted, weak silica and calcareous cements, common white argillaceous matrix, abundant grey green lithics, trace to common red brown and black lithics, common brown to black mica flakes, trace black carbonaceous matter, friable, very poor inferred porosity, no oil fluorescence.
	20	Claystone: off white to medium brown grey to medium grey to medium green grey, slightly to rarely very silty, trace brown to black carbonaceous flecks, rare pyrite, trace micromica, firm to moderately hard, very dispersive, slightly subfissile.
1608-1620	90	Sandstone: medium green grey, fine to coarse, dominantly fine to medium, angular to subangular, moderately to well sorted, weak silica and calcareous cements, common white argillaceous matrix, abundant grey green lithics, trace to common red brown and black lithics, common brown to black mica flakes, trace black carbonaceous matter, friable, very poor inferred porosity, no oil fluorescence.
	10	Claystone: off white to medium brown grey to medium grey to medium green grey, slightly to rarely very silty, trace brown to black carbonaceous flecks, rare pyrite, trace micromica, firm to moderately hard, very dispersive, slightly subfissile.
1620-1626	80	Sandstone: medium green grey, fine to coarse, dominantly fine to medium, angular to subangular, moderately to well sorted, weak silica and calcareous cements, common white argillaceous matrix, abundant grey green lithics, trace to common red brown and black lithics, common brown mica flakes, common black coaly detritus, friable, very poor inferred porosity, no oil fluorescence.
	20	Claystone: off white to medium brown grey to medium grey to medium green grey, slightly to rarely very silty, trace brown to black carbonaceous flecks, rare pyrite, trace micromica, firm to moderately hard, very dispersive, slightly subfissile.
1626-1632	80	Sandstone: medium green grey, fine to coarse, dominantly fine to medium, angular to subangular, moderately to well sorted, weak silica and calcareous cements, common white argillaceous matrix, abundant grey green lithics, trace to common red brown and black lithics, common brown to black mica flakes, trace black carbonaceous matter, friable, very poor inferred porosity, no oil fluorescence.
	20	Claystone: off white to medium brown grey to medium grey to medium green grey, slightly to rarely very silty, trace brown to black carbonaceous flecks, rare pyrite, trace micromica, firm to moderately hard, very dispersive, slightly subfissile.
1632-1635	50	Sandstone: medium green grey, fine to coarse, dominantly fine to medium, angular to subangular, moderately to well sorted, weak silica and calcareous cements, common white argillaceous matrix, abundant grey green lithics, trace to common red brown and black lithics, common brown to black mica flakes, trace black carbonaceous matter, friable, very poor inferred porosity, no oil fluorescence.
	50	Claystone: off white to medium brown grey to medium grey to medium green grey, dominantly light brown, slightly to rarely very silty, trace brown to black carbonaceous flecks, trace black coal detritus, trace pyrite, trace micromica, firm to moderately hard, very dispersive, slightly subfissile.
1635-1638	60	Sandstone: medium green grey, fine to coarse, dominantly fine to medium, angular to subangular, moderately to well sorted, weak silica and calcareous cements, common white argillaceous matrix, abundant grey green lithics, trace to common red brown and black lithics, common brown to black mica flakes, trace black carbonaceous matter, friable, very poor inferred porosity, no oil fluorescence.
	40	Claystone: off white to medium brown grey to medium grey to medium green grey, dominantly light brown, slightly to rarely very silty, trace brown to black carbonaceous flecks, trace black coal detritus, trace pyrite, trace micromica, firm to moderately hard, very dispersive, slightly subfissile.
1638-1641	90	Sandstone: medium green grey, fine to coarse, dominantly medium, angular to subangular, moderately to well sorted, weak silica and calcareous cements, common white argillaceous matrix, abundant grey green lithics, trace to common orange brown and black lithics, trace brown mica flakes, trace black carbonaceous matter, friable, very poor inferred porosity, no oil fluorescence.

Interval (m)	%	Description
	30	Claystone: off white to medium grey to medium green grey, light brown, slightly silty, trace brown to black carbonaceous flecks, trace pyrite, trace micromica, firm to moderately hard, slightly subfissile.
1554-1560	80	Sandstone: medium green grey, very fine to medium, dominantly medium, angular to subangular, moderately to well sorted, weak silica and calcareous cements, trace to common white argillaceous matrix, abundant grey green lithics, trace to common red brown and black lithics, trace brown to black mica flakes, trace black carbonaceous matter, friable, very poor inferred porosity, no oil fluorescence.
	20	Claystone: off white to medium grey to medium green grey, light brown, slightly silty, trace brown to black carbonaceous flecks, trace pyrite, trace micromica, firm to moderately hard, slightly subfissile.
1560-1566	90	Sandstone: medium green grey, very fine to medium, dominantly medium, angular to subangular, moderately to well sorted, weak silica and calcareous cements, trace to common white argillaceous matrix, abundant grey green lithics, trace to common red brown and black lithics, trace brown to black mica flakes, trace black carbonaceous matter, friable, very poor inferred porosity, no oil fluorescence.
	10	Claystone: off white to medium grey to medium green grey, light brown, slightly silty, trace brown to black carbonaceous flecks, trace pyrite, trace micromica, firm to moderately hard, slightly subfissile.
1566-1572	90	Sandstone: medium green grey, very fine to medium, dominantly medium, angular to subangular, moderately to well sorted, weak silica and calcareous cements, trace to common white argillaceous matrix, abundant grey green lithics, trace to common red brown and black lithics, trace brown to black mica flakes, trace black carbonaceous matter, friable, very poor inferred porosity, no oil fluorescence.
	10	Claystone: off white to medium grey to medium green grey, slightly to rarely very silty, trace brown to black carbonaceous flecks, trace pyrite, trace micromica, firm to moderately hard, slightly subfissile.
1572-1581	90	Sandstone: medium green grey, very fine to medium, dominantly medium, angular to subangular, moderately to well sorted, weak silica and calcareous cements, trace to common white argillaceous matrix, abundant grey green lithics, trace to common red brown and black lithics, common brown to black mica flakes, trace black carbonaceous matter, friable, very poor inferred porosity, no oil fluorescence.
	10	Claystone: off white to medium grey to medium green grey, slightly to rarely very silty, trace brown to black carbonaceous flecks, trace pyrite, trace micromica, firm to moderately hard, slightly subfissile.
1581-1593	90	Sandstone: medium green grey, fine to coarse, dominantly medium, angular to subangular, moderately to well sorted, weak silica and calcareous cements, common white argillaceous matrix, abundant grey green lithics, trace to common red brown and black lithics, common brown to black mica flakes, trace black carbonaceous matter, friable, very poor inferred porosity, no oil fluorescence.
	10	Claystone: off white to medium grey to medium green grey, slightly to rarely very silty, trace brown to black carbonaceous flecks, trace pyrite, trace micromica, firm to moderately hard, slightly subfissile.
1593-1602	90	Sandstone: medium green grey, fine to coarse, dominantly fine to medium, angular to subangular, moderately to well sorted, weak silica and calcareous cements, common white argillaceous matrix, abundant grey green lithics, trace to common red brown and black lithics, common brown to black mica flakes, trace black carbonaceous matter, friable, very poor inferred porosity, no oil fluorescence.
	10	Claystone: off white to medium grey to medium green grey, slightly to rarely very silty, trace brown to black carbonaceous flecks, trace pyrite, trace micromica, firm to moderately hard, slightly subfissile.

1500-1503	100	Sandstone: medium green grey, very fine to coarse, dominantly medium to coarse, angular to subangular, moderately to well sorted, weak silica and calcareous cements, trace to common white argillaceous matrix, abundant grey green lithics, trace to common red brown and black lithics, trace black mica flakes, trace black carbonaceous matter, friable, poor inferred porosity, no oil fluorescence.
	Tr	Claystone: off white to medium grey to medium brown grey to medium green grey, slightly silty, trace brown to black carbonaceous flecks, trace pyrite, trace micromica, firm to moderately hard, slightly subfissile.
1503-1512	70	Sandstone: medium green grey, fine to coarse, dominantly medium to coarse, angular to subangular, moderately to well sorted, weak silica and calcareous cements, trace to common white argillaceous matrix, abundant grey green lithics, trace to common red brown and black lithics, trace black mica flakes, trace black carbonaceous matter, friable, poor inferred porosity, no oil fluorescence.
	30	Claystone: off white to medium grey to medium brown grey to medium green grey, slightly silty, trace brown to black carbonaceous flecks, trace pyrite, trace micromica, firm to moderately hard, slightly subfissile.
1512-1518	20	Sandstone: medium green grey, fine to coarse, dominantly medium to coarse, angular to subangular, moderately to well sorted, weak silica and calcareous cements, trace to common white argillaceous matrix, abundant grey green lithics, trace to common red brown and black lithics, trace brown to black mica flakes, trace black carbonaceous matter, friable, very poor inferred porosity, no oil fluorescence.
	80	Claystone: off white to medium grey to medium brown grey to medium green grey, slightly silty, trace brown to black carbonaceous flecks, trace pyrite, trace micromica, firm to moderately hard, slightly subfissile.
1518-1524	50	Sandstone: medium green grey, very fine to coarse, dominantly fine to medium, angular to subangular, moderately to well sorted, weak silica and calcareous cements, trace to common white argillaceous matrix, abundant grey green lithics, trace to common red brown and black lithics, trace brown to black mica flakes, trace black carbonaceous matter, friable, very poor inferred porosity, no oil fluorescence.
	50	Claystone: off white to medium grey to medium green grey, slightly silty, trace brown to black carbonaceous flecks, trace pyrite, trace micromica, firm to moderately hard, slightly subfissile.
1524-1530	90	Sandstone: medium green grey, very fine to coarse, dominantly medium, angular to subangular, moderately to well sorted, weak silica and calcareous cements, trace to common white argillaceous matrix, abundant grey green lithics, trace to common red brown and black lithics, trace brown to black mica flakes, trace black carbonaceous matter, friable, very poor inferred porosity, no oil fluorescence.
	10	Claystone: off white to medium grey to medium green grey, slightly silty, trace brown to black carbonaceous flecks, trace pyrite, trace micromica, firm to moderately hard, slightly subfissile.
1530-1536	80	Sandstone: medium green grey, very fine to coarse, dominantly medium, angular to subangular, moderately to well sorted, weak silica and calcareous cements, trace to common white argillaceous matrix, abundant grey green lithics, trace to common red brown and black lithics, trace brown to black mica flakes, trace black carbonaceous matter, friable, very poor inferred porosity, no oil fluorescence.
	20	Claystone: off white to medium grey to medium green grey, light brown, slightly silty, trace brown to black carbonaceous flecks, trace pyrite, trace micromica, firm to moderately hard, slightly subfissile.
1536-1554	70	Sandstone: medium green grey, very fine to medium, dominantly medium, angular to subangular, moderately to well sorted, weak silica and calcareous cements, trace to common white argillaceous matrix, abundant grey green lithics, trace to common red brown and black lithics, trace brown to black mica flakes, trace black carbonaceous matter, friable, very poor inferred porosity, no oil fluorescence.

	Tr	Claystone: off white to medium green grey, light to medium brown, medium brown grey, slightly to occasionally moderately silty, trace to common brown to black carbonaceous flecks and detritus especially where brown, trace micromica, trace pyrite, firm, slightly subfissile.	
1455-1461	80	Sandstone: medium green grey, fine to coarse, dominantly medium, angular to subangular, well sorted, weak silica and trace weak calcareous cement, common white argillaceous matrix, abundant grey green lithics, trace to common red brown and black lithics, trace feldspars, trace brown black mica flakes, trace pyrite, friable, very poor visual porosity, no oil fluorescence.	
	20	Claystone: off white to medium green grey, light to medium brown, medium brown grey, dominantly medium grey, slightly to occasionally moderately silty, trace to common brown to black carbonaceous flecks and detritus especially where brown, trace micromica, trace pyrite, firm, slightly subfissile.	
1461-1467	90	Sandstone: medium green grey, fine to coarse, dominantly medium, angular to subangular, well sorted, weak silica and trace weak calcareous cement, common white argillaceous matrix, abundant grey green lithics, trace to common red brown and black lithics, trace feldspars, trace brown black mica flakes, trace pyrite, friable, very poor visual porosity, no oil fluorescence.	
	10	Claystone: off white to medium green grey, light to medium brown, medium brown grey, dominantly medium grey, slightly to occasionally moderately silty, trace to common brown to black carbonaceous flecks and detritus especially where brown, trace micromica, trace pyrite, firm, slightly subfissile.	
1467-1473	80	Sandstone: medium green grey, fine to coarse, dominantly medium, angular to subangular, well sorted, weak silica and trace weak calcareous cement, common white argillaceous matrix, abundant grey green lithics, trace to common red brown and black lithics, trace feldspars, trace brown black mica flakes, trace pyrite, friable, very poor visual porosity, no oil fluorescence.	
	20	Claystone: off white to medium green grey, light to medium brown, medium brown grey, dominantly medium grey, slightly to occasionally moderately silty, trace to common brown to black carbonaceous flecks and detritus especially where brown, trace micromica, trace pyrite, firm, slightly subfissile.	
1473-1482	60	Sandstone: medium green grey, fine to coarse, dominantly medium, angular to subangular, well sorted, weak silica and trace weak calcareous cement, common white argillaceous matrix, abundant grey green lithics, trace to common red brown and black lithics, trace feldspars, trace brown black mica flakes, trace pyrite, friable, very poor visual porosity, no oil fluorescence.	
	40	Claystone: off white to medium grey to medium brown grey to medium green grey, slightly silty, trace brown to black carbonaceous flecks, trace pyrite, trace micromica, firm to moderately hard, slightly subfissile.	
1482-1494	20	Sandstone: medium green grey, fine to coarse, dominantly medium, angular to subangular, well sorted, weak silica and trace weak calcareous cement, common white argillaceous matrix, abundant grey green lithics, trace to common red brown and black lithics, trace feldspars, trace brown black mica flakes, trace pyrite, friable, very poor visual porosity, no oil fluorescence.	
	80	Claystone: off white to medium grey to medium brown grey to medium green grey, slightly silty, trace brown to black carbonaceous flecks, trace pyrite, trace micromica, firm to moderately hard, slightly subfissile.	
1494-1500	40	Sandstone: medium green grey, very fine to coarse, dominantly medium to coarse, angular to subangular, moderately to well sorted, weak silica and calcareous cements, trace to common white argillaceous matrix, abundant grey green lithics, trace to common red brown and black lithics, trace black mica flakes, trace black carbonaceous matter, friable, poor inferred porosity, no oil fluorescence.	
	60	Claystone: off white to medium grey to medium brown grey to medium green grey, slightly silty, trace brown to black carbonaceous flecks, trace pyrite, trace micromica, firm to moderately hard, slightly subfissile.	

	30	Claystone: off white to medium green grey, light to medium brown, medium brown grey, dominantly off white to light green grey, slightly to occasionally moderately silty, trace to common brown to black carbonaceous flecks and detritus especially where brown, trace micromica, trace pyrite, firm, slightly subfissile.	
1407-1413	90	Sandstone: medium green grey, fine to coarse, dominantly medium, angular to subrounded, moderately to well sorted, weak silica and trace weak calcareous cement, common white argillaceous matrix, abundant grey green lithics, common red brown and black lithics, trace black coaly detritus, trace brown and dark green mica flakes, trace pyrite, friable, very poor visual porosity, no oil fluorescence.	
	10	Claystone: off white to medium green grey, light to medium brown, medium brown grey, dominantly off white to light green grey, slightly to occasionally moderately silty, trace to common brown to black carbonaceous flecks and detritus especially where brown, trace micromica, trace pyrite, firm, slightly subfissile.	
1413-1419	100	Sandstone: medium green grey, fine to coarse, dominantly medium, angular to subrounded, moderately to well sorted, weak silica and trace weak calcareous cement, common white argillaceous matrix, abundant grey green lithics, common red lithics, trace to common black to very dark green lithics, trace black coaly detritus, trace brown and green black mica flakes, trace pyrite, friable, very poor visual porosity, no oil fluorescence.	
1419-1431	100	Sandstone: medium green grey, fine to coarse, dominantly medium, angular to subrounded, moderately to well sorted, weak silica and trace weak calcareous cement, common white argillaceous matrix, abundant grey green lithics, common red lithics, trace to common black to very dark green lithics, trace black coaly detritus, common brown and green black mica flakes, trace pyrite, friable, very poor visual porosity, no oil fluorescence.	
	Tr	Claystone: off white to medium green grey, light to medium brown, medium brown grey, slightly to occasionally moderately silty, trace to common brown to black carbonaceous flecks and detritus especially where brown, trace micromica, trace pyrite, firm, slightly subfissile.	
1431-1440	100	Sandstone: medium green grey, fine to coarse, dominantly medium, angular to subrounded, moderately to well sorted, weak silica and trace weak calcareous cement, common to abundant white argillaceous matrix, abundant grey green lithics, common red lithics, trace to common black to very dark green lithics, trace black coaly detritus, common brown and green black mica flakes, trace pyrite, friable, very poor visual porosity, no oil fluorescence.	
	Tr	Claystone: off white to medium green grey, light to medium brown, medium brown grey, slightly to occasionally moderately silty, trace to common brown to black carbonaceous flecks and detritus especially where brown, trace micromica, trace pyrite, firm, slightly subfissile.	
1440-1443	100	Sandstone: medium green grey, fine to coarse, dominantly medium, angular to subangular, well sorted, weak silica and trace weak calcareous cement, common white argillaceous matrix, abundant grey green lithics, trace to common red brown and black lithics, trace feldspars, trace brown black mica flakes, trace pyrite, friable, poor visual porosity, very poor inferred porosity, no oil fluorescence.	
1443-1449	90	Sandstone: medium green grey, fine to coarse, dominantly medium, angular to subangular, well sorted, weak silica and trace weak calcareous cement, common white argillaceous matrix, abundant grey green lithics, trace to common red brown and black lithics, trace feldspars, trace brown black mica flakes, trace pyrite, friable, poor visual porosity, very poor inferred porosity, no oil fluorescence.	
	10	Claystone: off white to medium green grey, light to medium brown, medium brown grey, slightly to occasionally moderately silty, trace to common brown to black carbonaceous flecks and detritus especially where brown, trace micromica, trace pyrite, firm, slightly subfissile.	
1449-1455	100	Sandstone: medium green grey, fine to coarse, dominantly medium, angular to subangular, well sorted, weak silica and trace weak calcareous cement, common white argillaceous matrix, abundant grey green lithics, trace to common red brown and black lithics, trace feldspars, trace brown black mica flakes, trace pyrite, friable, poor visual porosity, very poor inferred porosity, no oil fluorescence.	

CUTTINGS DESCRIPTION

WELL NAME: Skull Creek-1

DATE: 28-5-97

GEOLOGIST: Dave Horner

PAGE: 1

Interval (m)	%	Description
--------------	---	-------------

For geology report-9

1373-1380	70	Sandstone: medium green grey, fine to coarse, dominantly medium, angular to subrounded, moderately to well sorted, weak silica and trace weak calcareous cement, common white argillaceous matrix, abundant grey green lithics, common red brown and black lithics, trace black coaly detritus, trace mica flakes, trace pyrite, friable, very poor visual porosity, no oil fluorescence.
	30	Claystone: off white to medium green grey, light to medium brown, medium brown grey, slightly to occasionally moderately silty, common very fine partially altered feldspar grains in part, trace to common brown to black carbonaceous flecks and detritus especially where brown, trace micromica, trace pyrite, firm, slightly subfissile.
1380-1383	30	Sandstone: medium green grey, fine to coarse, dominantly medium, angular to subrounded, moderately to well sorted, weak silica and trace weak calcareous cement, common white argillaceous matrix, abundant grey green lithics, common red brown and black lithics, trace black coaly detritus, trace mica flakes, trace pyrite, friable, very poor visual porosity, no oil fluorescence.
	70	Claystone: off white to medium green grey, light to medium brown, medium brown grey, slightly to occasionally moderately silty, common very fine partially altered feldspar grains in part, trace to common brown to black carbonaceous flecks and detritus especially where brown, trace micromica, trace pyrite, firm, slightly subfissile.
1383-1395	10	Sandstone: medium green grey, fine to coarse, dominantly medium, angular to subrounded, moderately to well sorted, weak silica and trace weak calcareous cement, common white argillaceous matrix, abundant grey green lithics, common red brown and black lithics, trace black coaly detritus, trace mica flakes, trace pyrite, friable, very poor visual porosity, no oil fluorescence.
	90	Claystone: off white to medium green grey, light to medium brown, medium brown grey, dominantly off white to light green grey, slightly to occasionally moderately silty, trace to common brown to black carbonaceous flecks and detritus especially where brown, trace micromica, trace pyrite, firm, slightly subfissile.
1395-1401	30	Sandstone: medium green grey, fine to coarse, dominantly medium, angular to subrounded, moderately to well sorted, weak silica and trace weak calcareous cement, common white argillaceous matrix, abundant grey green lithics, common red brown and black lithics, trace black coaly detritus, trace brown and dark green mica flakes, trace pyrite, friable, very poor visual porosity, no oil fluorescence.
	70	Claystone: off white to medium green grey, light to medium brown, medium brown grey, dominantly off white to light green grey, slightly to occasionally moderately silty, trace to common brown to black carbonaceous flecks and detritus especially where brown, trace micromica, trace pyrite, firm, slightly subfissile.
1401-1407	70	Sandstone: medium green grey, fine to coarse, dominantly medium, angular to subrounded, moderately to well sorted, weak silica and trace weak calcareous cement, common white argillaceous matrix, abundant grey green lithics, common red brown and black lithics, trace black coaly detritus, trace brown and dark green mica flakes, trace pyrite, friable, poor visual porosity, very poor inferred porosity no oil fluorescence.

	80	Claystone: light to medium green grey, light to medium grey, medium brown grey, slightly silty, trace very fine partially altered feldspar grains in part, trace brown to black carbonaceous flecks and detritus, trace micromica, firm, slightly subfissile
		Total Depth : 1368m.

1338-1344	40	Sandstone: medium green grey, very fine to coarse, dominantly medium, subangular to subrounded, moderately to well sorted, weak silica and calcareous cements, common white argillaceous matrix, abundant grey green lithics, trace to common red brown and black lithics, trace black coaly detritus, trace mica flakes, rare pyrite, friable, very poor visual porosity, no oil fluorescence.
	60	Claystone: light to medium green grey, light to medium grey, medium brown grey, slightly silty, trace brown to black carbonaceous flecks and detritus, trace micromica, firm, slightly subfissile
1344-1347	50	Sandstone: medium green grey, very fine to coarse, dominantly medium, subangular to subrounded, moderately to well sorted, weak silica and calcareous cements, common white argillaceous matrix, abundant grey green lithics, trace to common red brown and black lithics, trace black coaly detritus, trace mica flakes, rare pyrite, friable, very poor visual porosity, no oil fluorescence.
	50	Claystone: light to medium green grey, light to medium grey, medium brown grey, slightly silty, trace brown to black carbonaceous flecks and detritus, trace micromica, firm, slightly subfissile
1347-1350	30	Sandstone: medium green grey, very fine to coarse, dominantly medium, subangular to subrounded, moderately to well sorted, weak silica and calcareous cements, common white argillaceous matrix, abundant grey green lithics, trace to common red brown and black lithics, trace black coaly detritus, trace mica flakes, rare pyrite, friable, very poor visual porosity, no oil fluorescence.
	70	Claystone: light to medium green grey, light to medium grey, medium brown grey, slightly silty, trace brown to black carbonaceous flecks and detritus, trace micromica, firm, slightly subfissile
1350-1356	40	Sandstone: medium green grey, very fine to coarse, dominantly medium, subangular to subrounded, moderately to well sorted, weak silica and calcareous cements, common white argillaceous matrix, abundant grey green lithics, trace to common red brown and black lithics, trace black coaly detritus, trace mica flakes, rare pyrite, friable, very poor visual porosity, no oil fluorescence.
	60	Claystone: light to medium green grey, light to medium grey, medium brown grey, slightly silty, trace very fine partially altered feldspar grains in part, trace brown to black carbonaceous flecks and detritus, trace micromica, firm, slightly subfissile
1356-1362	30	Sandstone: medium green grey, very fine to coarse, dominantly medium, subangular to subrounded, moderately to well sorted, weak silica and calcareous cements, common white argillaceous matrix, abundant grey green lithics, trace to common red brown and black lithics, trace black coaly detritus, trace mica flakes, rare pyrite, friable, very poor visual porosity, no oil fluorescence.
	70	Claystone: light to medium green grey, light to medium grey, medium brown grey, slightly silty, trace very fine partially altered feldspar grains in part, trace brown to black carbonaceous flecks and detritus, trace micromica, firm, slightly subfissile
1362-1365	40	Sandstone: medium green grey, very fine to coarse, dominantly medium, subangular to subrounded, moderately to well sorted, weak silica and calcareous cements, common white argillaceous matrix, abundant grey green lithics, trace to common red brown and black lithics, trace black coaly detritus, trace mica flakes, rare pyrite, friable, very poor visual porosity, no oil fluorescence.
	60	Claystone: light to medium green grey, light to medium grey, medium brown grey, slightly silty, trace very fine partially altered feldspar grains in part, trace brown to black carbonaceous flecks and detritus, trace micromica, firm, slightly subfissile
1368-1368	20	Sandstone: medium green grey, very fine to coarse, dominantly medium, subangular to subrounded, moderately to well sorted, weak silica and calcareous cements, common white argillaceous matrix, abundant grey green lithics, trace to common red brown and black lithics, trace black coaly detritus, trace mica flakes, rare pyrite, friable, very poor visual porosity, no oil fluorescence.

	90	Claystone: light to medium green grey, light brown grey, slightly silty in part, trace very fine brown to black carbonaceous flecks, trace micromica, rare pyrite, soft and sticky, non to slightly subfissile.
1314-1317	20	Sandstone: light grey to light green grey, very fine to coarse, dominantly fine to medium, angular to subrounded, moderately to well sorted, weak silica and calcareous cements, abundant white argillaceous matrix, abundant green grey lithics, trace to common red brown black lithics, trace black carbonaceous detritus, friable, very poor visual porosity, no oil fluorescence.
	80	Claystone: light to medium green grey, light brown grey, slightly silty in part, trace very fine brown to black carbonaceous flecks, trace micromica, rare pyrite, soft and sticky, non to slightly subfissile.
1317-1323	60	Sandstone: light grey to light green grey, very fine to coarse, dominantly medium, angular to subrounded, moderately to well sorted, weak silica and calcareous cements, abundant white argillaceous matrix, abundant green grey lithics, trace to common red brown black lithics, trace black carbonaceous detritus, friable, very poor visual porosity, no oil fluorescence.
	40	Claystone: light to medium green grey, light brown grey, slightly silty in part, trace very fine brown to black carbonaceous flecks, trace micromica, rare pyrite, soft and sticky, non to slightly subfissile.
1323-1326	80	Sandstone: light grey to light green grey, very fine to coarse, dominantly medium, angular to subrounded, moderately to well sorted, weak silica and calcareous cements, abundant white argillaceous matrix, abundant green grey lithics, trace to common red brown black lithics, trace black carbonaceous detritus, friable, very poor visual porosity, no oil fluorescence.
	20	Claystone: light to medium green grey, light brown grey, slightly silty in part, trace very fine brown to black carbonaceous flecks, trace micromica, rare pyrite, soft and sticky, non to slightly subfissile.
1326-1329	30	Sandstone: light grey to light green grey, very fine to coarse, dominantly medium, angular to subrounded, moderately to well sorted, weak silica and calcareous cements, abundant white argillaceous matrix, abundant green grey lithics, trace to common red brown black lithics, trace black carbonaceous detritus, friable, very poor visual porosity, no oil fluorescence.
	70	Claystone: light to medium green grey, light brown grey, slightly silty in part, trace very fine brown to black carbonaceous flecks, trace micromica, rare pyrite, soft and sticky, non to slightly subfissile.
1329-1335	40	Sandstone: medium green grey, very fine to coarse, dominantly medium to coarse, subangular to subrounded, moderately to well sorted, weak silica and calcareous cements, common white argillaceous matrix, abundant grey green lithics, trace to common red brown and black lithics, trace black coaly detritus, trace mica flakes, rare pyrite, friable, very poor visual porosity, no oil fluorescence.
	60	Claystone: light to medium green grey, light brown grey, slightly silty in part, trace very fine brown to black carbonaceous flecks, trace micromica, rare pyrite, soft and sticky, non to slightly subfissile.
1335-1338	50	Sandstone: medium green grey, very fine to coarse, dominantly medium, subangular to subrounded, moderately to well sorted, weak silica and calcareous cements, common white argillaceous matrix, abundant grey green lithics, trace to common red brown and black lithics, trace black coaly detritus, trace mica flakes, rare pyrite, friable, very poor visual porosity, no oil fluorescence.
	50	Claystone: light to medium green grey, light brown grey, slightly silty in part, trace very fine brown to black carbonaceous flecks, trace micromica, rare pyrite, soft and sticky, non to slightly subfissile.

1284-1287	70	Sandstone: medium blue grey, very fine to coarse, dominantly fine, angular to subrounded, moderately to well sorted, weak silica and calcareous cement, common to abundant white argillaceous matrix, abundant green grey lithics, common red brown and black lithics, common fine black carbonaceous detritus, friable, very poor visual porosity, no oil fluorescence.
	30	Claystone: off white to light blue grey to light green grey, occasionally medium brown, trace pyrite, structureless, soft and sticky.
1287-1290	10	Sandstone: medium blue grey, very fine to coarse, dominantly fine, angular to subrounded, moderately to well sorted, weak silica and calcareous cement, common to abundant white argillaceous matrix, abundant green grey lithics, common red brown and black lithics, common fine black carbonaceous detritus, friable, very poor visual porosity, no oil fluorescence.
	90	Claystone: off white to light blue grey to light green grey, occasionally medium brown, trace pyrite, structureless, soft and sticky.
1290-1293	30	Sandstone: light grey to light green grey, very fine to coarse, dominantly medium, angular to subrounded, moderately to well sorted, weak silica and calcareous cements, abundant white argillaceous matrix, abundant green grey lithics, trace to common red brown black lithics, trace black carbonaceous detritus, friable, very poor visual porosity, no oil fluorescence.
	70	Claystone: off white to light green grey to light blue grey, occasionally light to medium brown, slightly silty in part, trace very fine carbonaceous flecks, rare pyrite, trace micromica, soft and sticky, slightly subfissile.
1293-1299	20	Sandstone: light grey to light green grey, very fine to coarse, dominantly medium, angular to subrounded, moderately to well sorted, weak silica and calcareous cements, abundant white argillaceous matrix, abundant green grey lithics, trace to common red brown black lithics, trace black carbonaceous detritus, friable, very poor visual porosity, no oil fluorescence.
	80	Claystone: off white to light green grey to light blue grey, occasionally light to medium brown, slightly silty in part, trace very fine carbonaceous flecks, rare pyrite, trace micromica, soft and sticky, slightly subfissile.
1299-1302	10	Sandstone: light grey to light green grey, very fine to coarse, dominantly medium, angular to subrounded, moderately to well sorted, weak silica and calcareous cements, abundant white argillaceous matrix, abundant green grey lithics, trace to common red brown black lithics, trace black carbonaceous detritus, friable, very poor visual porosity, no oil fluorescence.
	90	Claystone: light to medium green grey, light brown grey, trace very fine brown to black carbonaceous flecks, trace micromica, rare pyrite, soft and sticky, non to slightly subfissile.
1302-1305	Tr	Sandstone: light grey to light green grey, very fine to coarse, dominantly medium, angular to subrounded, moderately to well sorted, weak silica and calcareous cements, abundant white argillaceous matrix, abundant green grey lithics, trace to common red brown black lithics, trace black carbonaceous detritus, friable, very poor visual porosity, no oil fluorescence.
	100	Claystone: light to medium green grey, light brown grey, slightly silty in part, trace very fine brown to black carbonaceous flecks, trace micromica, rare pyrite, soft and sticky, non to slightly subfissile.
1305-1308	100	Claystone: light to medium green grey, light brown grey, slightly silty in part, trace very fine brown to black carbonaceous flecks, trace micromica, rare pyrite, soft and sticky, non to slightly subfissile.
1308-1314	10	Sandstone: light grey to light green grey, very fine to coarse, dominantly fine, angular to subrounded, moderately to well sorted, weak silica and calcareous cements, abundant white argillaceous matrix, abundant green grey lithics, trace to common red brown black lithics, trace black carbonaceous detritus, friable, very poor visual porosity, no oil fluorescence.

interval (m)	%	Description
1257-1260	100	Sandstone: very light brown, very fine to very coarse, dominantly medium, angular to subrounded, poorly sorted, weak to moderate silica cement, trace to common white argillaceous matrix, common to abundant yellow orange lithics, trace green grey red and black lithics, trace black coal detritus, trace coarse brown and green mica flakes, friable, fair to good visual porosity, no oil fluorescence.
1260-1263	100	Sandstone: light orange grey, very fine to very coarse, dominantly fine to medium, angular to subangular, well sorted, moderate silica cement, common white argillaceous matrix, abundant yellow orange lithics, trace red green grey and black lithics, trace black coaly detritus, friable to moderately hard, poor visual porosity, no oil fluorescence.
1263-1266	100	Sandstone: light orange grey, very fine to medium, dominantly fine, angular to subangular, well sorted, moderate silica cement, trace white argillaceous matrix, common yellow orange lithics, trace red green grey and black lithics, trace black coaly detritus, friable, fair visual porosity, no oil fluorescence.
1266-1269	100	Sandstone: light orange grey, very fine to grit, dominantly medium to coarse, angular to subangular, well sorted, moderate silica cement, trace white argillaceous matrix, common yellow orange lithics, trace red green grey and black lithics, trace black coaly detritus, friable, fair visual porosity, no oil fluorescence.
1269-1272	100	Sandstone: light orange grey, very fine to grit, dominantly fine to medium, angular to subangular, well sorted, moderate silica cement, weak calcareous cement, trace white argillaceous matrix, common yellow orange lithics, trace red green grey and black lithics, trace black coaly detritus, friable, fair visual porosity, no oil fluorescence.
1272-1275	50	Sandstone: light orange grey, very fine to grit, dominantly fine to medium, angular to subangular, well sorted, moderate silica cement, weak calcareous cement, trace white argillaceous matrix, common yellow orange lithics, trace red green grey and black lithics, trace black coaly detritus, friable, fair visual porosity, no oil fluorescence.
	30	Sandstone: medium blue grey, very fine to coarse, dominantly medium, angular to subrounded, moderately to well sorted, weak silica and calcareous cement, common to abundant white argillaceous matrix, abundant green grey lithics, common red brown and black lithics, common fine black carbonaceous detritus, friable, very poor visual porosity, no oil fluorescence.
	20	Claystone: off white to light blue grey, structureless, soft and sticky.
1275-1278	70	Sandstone: medium blue grey, very fine to coarse, dominantly medium, angular to subrounded, moderately to well sorted, weak silica and calcareous cement, common to abundant white argillaceous matrix, abundant green grey lithics, common red brown and black lithics, common fine black carbonaceous detritus, friable, very poor visual porosity, no oil fluorescence.
	30	Claystone: off white to light blue grey to light green grey, structureless, soft and sticky.
1278-1281	60	Sandstone: medium blue grey, very fine to coarse, dominantly fine, angular to subrounded, moderately to well sorted, weak silica and calcareous cement, common to abundant white argillaceous matrix, abundant green grey lithics, common red brown and black lithics, common fine black carbonaceous detritus, friable, very poor visual porosity, no oil fluorescence.
	40	Claystone: off white to light blue grey to light green grey, structureless, soft and sticky.
1281-1284	50	Sandstone: medium blue grey, very fine to coarse, dominantly fine, angular to subrounded, moderately to well sorted, weak silica and calcareous cement, common to abundant white argillaceous matrix, abundant green grey lithics, common red brown and black lithics, common fine black carbonaceous detritus, friable, very poor visual porosity, no oil fluorescence.
	50	Claystone: off white to light blue grey to light green grey, occasionally medium brown, trace pyrite, structureless, soft and sticky.

1239-1242	60	Sandstone: very light brown grey, very fine to medium, dominantly fine, angular to subrounded, moderately sorted, weak silica cement, no visual matrix, common bright red green brown grey and black lithics, common black coaly detritus, trace pyrite, friable, fair inferred porosity, no oil fluorescence.
	40	Claystone: medium grey to medium brown, very silty, common very fine off white partially altered feldspars grains in part, common brown to black carbonaceous flecks and fine detritus, trace medium brown cryptocrystalline dolomite, trace glauconite, trace pyrite, trace micromica, soft, very dispersive and washing from sample, slightly subfissile.
1242-1245	20	Sandstone: very light brown grey, very fine to medium, dominantly fine, angular to subrounded, moderately sorted, weak silica cement, no visual matrix, common bright red green brown grey and black lithics, common black coaly detritus, trace pyrite, friable, fair inferred porosity, no oil fluorescence.
	80	Claystone: medium grey to medium brown, very silty, common very fine off white partially altered feldspars grains in part, common brown to black carbonaceous flecks and fine detritus, trace medium brown cryptocrystalline dolomite, trace glauconite, trace pyrite, trace micromica, soft, very dispersive and washing from sample, slightly subfissile.
1245-1248	20	Sandstone: very light brown grey, very fine to medium, dominantly fine, angular to subrounded, moderately sorted, weak silica cement, trace white argillaceous matrix, common bright red green brown grey and black lithics, common black coaly detritus, trace pyrite, friable, fair inferred porosity, no oil fluorescence.
	70	Claystone: medium grey to medium brown, very silty, common very fine off white partially altered feldspars grains in part, common brown to black carbonaceous flecks and fine detritus, trace medium brown cryptocrystalline dolomite, trace glauconite, trace pyrite, trace micromica, soft, very dispersive and washing from sample, slightly subfissile.
	10	Coal: dark brown to black, very argillaceous in part, often abundant disseminated pyrite, subvitreous lustre with platy to dominantly subconchoidal fracture where clean, platy fracture with earthy texture where argillaceous, trace medium brown translucent amber, hard and brittle.
1248-1251	60	Sandstone: very light brown, very fine to grit, dominantly medium to coarse, angular to subrounded, poorly sorted, weak to moderate silica cement, trace to common white argillaceous matrix, common red green grey and black volcanic lithics, trace black coal detritus, trace coarse brown and green mica flakes, friable, fair to good visual porosity, no oil fluorescence.
	40	Claystone: light to medium brown grey, light to medium grey, very silty, common very fine off white partially altered feldspars grains in part, common brown to black carbonaceous flecks and fine detritus, trace medium brown cryptocrystalline dolomite, trace glauconite, trace pyrite, trace micromica, soft, very dispersive and washing from sample, slightly subfissile.
1251-1254	90	Sandstone: very light brown, very fine to very coarse, dominantly fine to medium, angular to subrounded, poorly sorted, weak to moderate silica cement, trace to common white argillaceous matrix, common yellow orange red green grey and black volcanic lithics, trace black coal detritus, trace coarse brown and green mica flakes, friable, fair to good visual porosity, no oil fluorescence.
	10	Claystone: light to medium brown grey, light to medium grey, very silty, common very fine off white partially altered feldspars grains in part, common brown to black carbonaceous flecks and fine detritus, trace medium brown cryptocrystalline dolomite, trace glauconite, trace pyrite, trace micromica, soft, very dispersive and washing from sample, slightly subfissile.
1254-1257	100	Sandstone: very light brown, very fine to grit, dominantly medium, angular to subrounded, poorly sorted, weak to moderate silica cement, trace to common white argillaceous matrix, common to abundant yellow orange lithics, trace green grey red and black lithics, trace black coal detritus, trace coarse brown and green mica flakes, friable, fair to good visual porosity, no oil fluorescence.

CUTTINGS DESCRIPTION

WELL NAME: Skull Creek-1

DATE: 24-5-96

GEOLOGIST: Dave Horner

PAGE: 1

Interval (m)	%	Description
--------------	---	-------------

For geology report-5

1214-1220	100	Sandstone: light grey, very fine to grit, dominantly medium, angular to subrounded, moderate to well sorted, weak silica cement, no visual matrix, trace black coaly detritus, friable, good inferred porosity, no oil fluorescence.
1220-1225	100	Sandstone: light grey, very fine to very coarse, dominantly medium, angular to subrounded, moderate to well sorted, weak silica cement, no visual matrix, trace black coaly detritus, friable, good inferred porosity, no oil fluorescence.
	Tr	Claystone: medium grey, very silty, common very fine off white partially altered feldspars grains, common brown to black carbonaceous flecks and fine detritus, trace medium brown cryptocrystalline dolomite, trace pyrite, trace micromica, soft, very dispersive and washing from sample, slightly subfissile.
1225-1230	60	Sandstone: light grey, very fine to very coarse, dominantly medium, angular to subrounded, dominantly subangular, poorly sorted, weak silica cement, clear to opaque quartz grains, trace pyrite, trace fine black to brown carbonaceous matter, friable, good inferred porosity, no oil fluorescence.
	40	Claystone: medium grey, very silty, common very fine off white partially altered feldspars grains, common brown to black carbonaceous flecks and fine detritus, trace medium brown cryptocrystalline dolomite, trace pyrite, trace micromica, soft, very dispersive and washing from sample, slightly subfissile.
1230-1233	50	Sandstone: light grey, very fine to very coarse, dominantly fine to medium, angular to subrounded, dominantly subangular, poorly sorted, weak silica cement, clear to opaque quartz grains, trace pyrite, trace fine black to brown carbonaceous matter, friable, fair to good inferred porosity, no oil fluorescence.
	50	Claystone: medium grey to medium brown, very silty, common very fine off white partially altered feldspars grains, common brown to black carbonaceous flecks and fine detritus, trace medium brown cryptocrystalline dolomite, trace glauconite, trace pyrite, trace micromica, soft, very dispersive and washing from sample, slightly subfissile.
1233-1236	30	Sandstone: light grey, very fine to very coarse, dominantly fine to medium, angular to subrounded, dominantly subangular, poorly sorted, weak silica cement, clear to opaque quartz grains, trace pyrite, trace fine black to brown carbonaceous matter, friable, fair to good inferred porosity, no oil fluorescence.
	70	Claystone: medium grey to medium brown, very silty, common very fine off white partially altered feldspars grains, common brown to black carbonaceous flecks and fine detritus, trace medium brown cryptocrystalline dolomite, trace glauconite, trace pyrite, trace micromica, soft, very dispersive and washing from sample, slightly subfissile.
1236-1239	60	Sandstone: very light brown grey, very fine to coarse, dominantly fine to medium, angular to subrounded, moderately sorted, weak silica cement, no visual matrix, common bright red green brown grey and black lithics, common black coaly detritus, trace pyrite, friable, fair to good inferred porosity, no oil fluorescence.
	40	Claystone: medium grey to medium brown, very silty, common very fine off white partially altered feldspars grains in part, common brown to black carbonaceous flecks and fine detritus, trace medium brown cryptocrystalline dolomite, trace glauconite, trace pyrite, trace micromica, soft, very dispersive and washing from sample, slightly subfissile.

	10	Sandstone: off white to light brown, very fine to fine, subangular to subrounded, moderately to well sorted, moderate silica and calcareous cements, common to abundant off white to medium brown argillaceous and silt matrix, trace green lithics, trace carbonaceous flecks and detritus, trace pyrite, moderately hard, nil to very poor visual porosity, no oil fluorescence.
1160-1170	70	Claystone: medium to dark grey, medium brown grey, very silty, common very fine partially altered feldspar grains in part, trace black carbonaceous flecks, trace micromica, trace pyrite, soft, very dispersive, slightly subfissile.
	30	Sandstone: light grey, very fine to very coarse, dominantly fine to medium, subangular to subrounded, poorly sorted, weak silica cement, minor off white argillaceous matrix, trace red brown lithics, trace black carbonaceous matter, trace pyrite, friable to moderately hard, poor inferred porosity, no oil fluorescence.
1170-1175	30	Claystone: medium to dark grey, medium brown grey, very silty, common very fine partially altered feldspar grains in part, trace black carbonaceous flecks, trace micromica, trace pyrite, soft, very dispersive, slightly subfissile.
	70	Sandstone: light grey, very fine to coarse, dominantly fine, subangular to subrounded, moderately sorted, moderate silica cement, trace white argillaceous matrix, trace red brown lithics, trace carbonaceous matter, common pyrite, friable to moderately hard, very poor visual porosity, no oil fluorescence.
1175-1180	20	Claystone: medium to dark grey, medium brown grey, very silty, common very fine partially altered feldspar grains in part, trace black carbonaceous flecks, trace micromica, trace pyrite, soft, very dispersive, slightly subfissile.
	80	Sandstone: light grey, very fine to coarse, dominantly fine, subangular to subrounded, moderately sorted, moderate silica cement, trace white argillaceous matrix, trace red brown lithics, trace carbonaceous matter, common pyrite, friable to moderately hard, very poor visual porosity, no oil fluorescence.
1180-1185	50	Claystone: medium to dark brown grey, moderately to very silty, common very fine partially altered feldspar grains in part, trace black carbonaceous flecks, trace glauconite, trace micromica, trace pyrite, soft, very dispersive, slightly subfissile.
	50	Sandstone: light grey, very fine to coarse, dominantly fine, subangular to subrounded, moderately sorted, moderate silica cement, trace white argillaceous matrix, trace red brown lithics, trace carbonaceous matter, common pyrite, friable to moderately hard, very poor visual porosity, no oil fluorescence.
1185-1190	80	Claystone: medium to dark grey, medium to dark brown grey, very silty, common very fine partially altered feldspar grains in part, common black carbonaceous flecks, trace micromica, firm, very dispersive, slightly subfissile.
	20	Sandstone: light grey, very fine to coarse, dominantly very fine, subangular to subrounded, moderately sorted, moderate silica cement, trace white argillaceous matrix, trace red brown lithics, trace carbonaceous matter, common pyrite, friable to moderately hard, very poor visual porosity, no oil fluorescence.
1190-1195	100	Claystone: medium to dark grey, medium to dark brown grey, very silty, common very fine partially altered feldspar grains in part, common black carbonaceous flecks, trace micromica, firm, very dispersive, slightly subfissile.
	Tr	Sandstone: light grey, very fine to coarse, dominantly very fine, subangular to subrounded, moderately sorted, moderate silica cement, trace white argillaceous matrix, trace red brown lithics, trace carbonaceous matter, common pyrite, friable to moderately hard, very poor visual porosity, no oil fluorescence.
1195-1200	90	Claystone: medium to dark grey, medium to dark brown grey, very silty, common very fine partially altered feldspar grains in part, common black carbonaceous flecks, trace micromica, firm, very dispersive, slightly subfissile.
	10	Sandstone: light grey, very fine to coarse, dominantly very fine, subangular to subrounded, moderately sorted, moderate silica cement, trace white argillaceous matrix, trace red brown lithics, trace carbonaceous matter, common pyrite, friable to moderately hard, very poor visual porosity, no oil fluorescence.

1090-1100	90	Sandstone: light brown grey to light grey, very fine to coarse, dominantly fine to medium, subangular to subrounded, moderately sorted, weak to moderate silica cement, trace to occasionally common white argillaceous matrix, trace green gry and red lithics, common black coal detritus, trace coarse mica flakes, trace pyrite, friable, fair visual porosity, no oil fluorescence.
	10	Claystone: medium grey to medium brown grey, very silty, often very finely arenaceous, common black carbonaceous flecks and detritus, trace pyrite, common micromica, firm, very dispersive, slightly subfissile.
1100-1110	80	Sandstone: light brown grey to light grey, very fine to coarse, dominantly fine, subangular to subrounded, moderately sorted, weak to moderate silica cement, trace to occasionally common white argillaceous matrix, trace green gry and red lithics, common black coal detritus, trace coarse mica flakes, trace pyrite, friable, fair visual porosity, no oil fluorescence.
	20	Claystone: medium grey to medium brown grey, very silty, often very finely arenaceous, common black carbonaceous flecks and detritus, trace pyrite, common micromica, firm, very dispersive, slightly subfissile.
1110-1120	60	Sandstone: light brown grey to light grey, very fine to coarse, dominantly fine, subangular to subrounded, moderately sorted, weak to moderate silica cement, trace to occasionally common white argillaceous matrix, trace green gry and red lithics, common black coal detritus, trace coarse mica flakes, trace pyrite, friable, fair visual porosity, no oil fluorescence.
	40	Claystone: medium grey to medium brown grey, very silty, often very finely arenaceous, common black carbonaceous flecks and detritus, trace pyrite, common micromica, firm, very dispersive, slightly subfissile.
1120-1140	50	Sandstone: light brown grey to light grey, very fine to coarse, dominantly fine, subangular to subrounded, moderately sorted, weak to moderate silica cement, trace to occasionally common white argillaceous matrix, trace green gry and red lithics, common black coal detritus, trace coarse mica flakes, trace pyrite, friable, fair visual porosity, no oil fluorescence.
	50	Claystone: medium brown grey to medium brown, very silty, often very finely arenaceous, common black carbonaceous flecks and detritus, trace pyrite, common micromica, firm, very dispersive, slightly subfissile.
1140-1145	80	Claystone: medium brown to medium brown grey, moderately to very silty, abundant very fine quartz and partially altered feldspar grains in part, common black carbonaceous flecks and fine detritus, trace medium brown cryptocrystalline dolomite, common micromica, common pyrite, soft, very dispersive and washing from samples, slightly subfissile.
	20	Sandstone: off white to light brown, very fine to fine, subangular to subrounded, moderately to well sorted, moderate silica and calcareous cements, common to abundant off white to medium brown argillaceous and silt matrix, trace green lithics, trace carbonaceous flecks and detritus, trace pyrite, moderately hard, nil to very poor visual porosity, no oil fluorescence.
1145-1150	70	Claystone: medium brown to medium brown grey, moderately to very silty, abundant very fine quartz and partially altered feldspar grains in part, common black carbonaceous flecks and fine detritus, trace medium brown cryptocrystalline dolomite, common micromica, common pyrite, soft, very dispersive and washing from samples, slightly subfissile.
	30	Sandstone: off white to light brown, very fine to fine, subangular to subrounded, moderately to well sorted, moderate silica and calcareous cements, common to abundant off white to medium brown argillaceous and silt matrix, trace green lithics, trace carbonaceous flecks and detritus, trace pyrite, moderately hard, nil to very poor visual porosity, no oil fluorescence.
1150-1160	90	Claystone: medium brown to medium brown grey, moderately to very silty, abundant very fine quartz and partially altered feldspar grains in part, common black carbonaceous flecks and fine detritus, trace medium brown cryptocrystalline dolomite, common micromica, common pyrite, soft, very dispersive and washing from samples, slightly subfissile.

	10	Claystone: medium to dark brown to medium grey, moderately to very silty, moderately carbonaceous, common black carbonaceous flecks and coaly detritus in part, trace disseminated and nodular pyrite, common micromica, firm, very dispersive and washing from samples, slightly subfissile.	
1010-1030	100	Sandstone: light grey to light brown grey, very fine to grit, dominantly fine to medium, subangular to subrounded, moderately sorted, weak to moderate silica cement, trace white argillaceous matrix, trace green grey lithics, trace black coal detritus, trace pyrite, friable, fair to good inferred porosity, no oil fluorescence.	
	Tr	Claystone: medium to dark brown to medium grey, moderately to very silty, moderately carbonaceous, common black carbonaceous flecks and coaly detritus in part, trace disseminated and nodular pyrite, common micromica, firm, very dispersive and washing from samples, slightly subfissile.	
1030-1040	100	Sandstone: light grey to light brown grey, very fine to grit, dominantly fine to medium, subangular to subrounded, moderately sorted, weak to moderate silica cement, trace white argillaceous matrix, trace green grey lithics, trace black coal detritus, trace pyrite, friable, fair to good inferred porosity, no oil fluorescence.	
1040-1050	100	Sandstone: light grey to light brown grey, very fine to grit, dominantly fine to medium, subangular to subrounded, moderately sorted, weak to moderate silica cement, trace to occasionally common white argillaceous matrix, trace green grey and red lithics, trace black coal detritus, trace coarse mica flakes, trace pyrite, friable, fair visual porosity, no oil fluorescence.	
1050-1060	20	Sandstone: light grey to light brown grey, very fine to grit, dominantly fine to medium, subangular to subrounded, moderately sorted, weak to moderate silica cement, trace to occasionally common white argillaceous matrix, trace green grey and red lithics, trace black coal detritus, trace coarse mica flakes, trace pyrite, friable, fair visual porosity, no oil fluorescence.	
	70	Sandstone: light grey, very fine to fine, well sorted, strong silica and trace weak calcareous cements, trace white argillaceous matrix, trace fine black carbonaceous detritus, trace green lithics, trace fine mica flakes, hard, very poor visual porosity, no oil fluorescence.	
	10	Claystone: dark grey, very silty, common black carbonaceous flecks, common micromica, common disseminated pyrite, firm, very dispersive, slightly subfissile.	
1060-1070	100	Sandstone: light brown grey to light grey, very fine to very coarse, dominantly fine to medium, subangular to subrounded, moderately sorted, weak to moderate silica cement, trace to occasionally common white argillaceous matrix, trace green grey and red lithics, trace black coal detritus, trace coarse mica flakes, trace pyrite, friable, fair visual porosity, no oil fluorescence.	
	Tr	Claystone: dark grey, very silty, common black carbonaceous flecks, common micromica, common disseminated pyrite, firm, very dispersive, slightly subfissile.	
1070-1080	100	Sandstone: light brown grey to light grey, very fine to very coarse, dominantly fine to medium, subangular to subrounded, moderately sorted, weak to moderate silica cement, trace to occasionally common white argillaceous matrix, trace green grey and red lithics, trace black coal detritus, trace coarse mica flakes, trace pyrite, friable, fair visual porosity, no oil fluorescence.	
1080-1090	90	Sandstone: light brown grey to light grey, very fine to coarse, dominantly medium, subangular to subrounded, moderately sorted, weak to moderate silica cement, trace to occasionally common white argillaceous matrix, trace green grey and red lithics, common black coal detritus, trace coarse mica flakes, trace pyrite, friable, fair visual porosity, no oil fluorescence.	
	10	Claystone: medium grey to medium brown grey, very silty, often very finely arenaceous, common black carbonaceous flecks and detritus, trace pyrite, common micromica, firm, very dispersive, slightly subfissile.	

	10	Claystone: medium to dark grey, moderately silty, trace black carbonaceous flecks and detritus, trace to common pyrite, common micromica, soft, very dispersive, slightly subfissile.
890-910	100	Sandstone: very light brown grey to light grey, very fine to grit, dominantly coarse to very coarse, occasionally dominantly fine, subangular to subrounded, moderately sorted, weak to moderate silica cement, trace medium to dark grey argillaceous matrix in part, clear to opaque quartz grains, trace grey green lithics, trace pyrite, trace coarse mica flakes, friable, fair to good inferred porosity, no oil fluorescence.
910-930	100	Sandstone: light grey, very fine to grit, dominantly medium to coarse, subangular to subrounded, moderately sorted, weak silica cement, no visual matrix, clear to translucent quartz grains, trace green grey lithics, trace black coal detritus, trace pyrite, friable, good inferred porosity, no oil fluorescence.
930-950	100	Sandstone: light grey, very fine to grit, dominantly coarse, subangular to subrounded, moderately sorted, weak silica cement, no visual matrix, clear to translucent quartz grains, trace green grey lithics, trace black coal detritus, trace pyrite, friable, very good inferred porosity, no oil fluorescence.
950-960	90	Sandstone: light grey, very fine to grit, dominantly coarse, subangular to subrounded, moderately sorted, weak silica cement, no visual matrix, clear to translucent quartz grains, trace green grey lithics, trace black coal detritus, trace pyrite, friable, very good inferred porosity, no oil fluorescence.
	10	Claystone: medium to dark brown to brown black, moderately to very silty, moderately to very carbonaceous grading to black coal, common disseminated pyrite, common micromica, firm, very dispersive and washing from samples, slightly subfissile.
960-970	100	Sandstone: light grey, very fine to grit, dominantly coarse, subangular to subrounded, moderately sorted, weak silica cement, no visual matrix, clear to translucent quartz grains, trace green grey lithics, trace black coal detritus, trace pyrite, friable, very good inferred porosity, no oil fluorescence.
	Tr	Claystone: medium to dark brown to brown black, moderately to very silty, moderately to very carbonaceous grading to black coal, common disseminated pyrite, common micromica, firm, very dispersive and washing from samples, slightly subfissile.
970-980	100	Sandstone: light grey, very fine to very coarse, dominantly fine, subangular to subrounded, moderately sorted, weak silica cement, no visual matrix, clear to translucent quartz grains, trace green grey lithics, trace black coal detritus, trace pyrite, friable, good inferred porosity, no oil fluorescence.
	Tr	Claystone: medium to dark brown to brown black, moderately to very silty, moderately to very carbonaceous grading to black coal, common disseminated pyrite, common micromica, firm, very dispersive and washing from samples, slightly subfissile.
980-990	100	Sandstone: light grey, very fine to coarse, dominantly fine, subangular to subrounded, moderately sorted, weak silica cement, no visual matrix, clear to translucent quartz grains, trace green grey lithics, trace black coal detritus, trace pyrite, friable, good inferred porosity, no oil fluorescence.
990-1000	100	Sandstone: light grey to light brown grey, very fine to grit, dominantly fine, subangular to subrounded, moderately sorted, weak to moderate silica cement, trace weak calcareous cement, trace to common white argillaceous matrix, trace green grey lithics, trace black coal detritus, trace pyrite, friable, fair inferred porosity, no oil fluorescence.
	Tr	Claystone: medium to dark brown to medium grey, moderately to very silty, moderately carbonaceous, common black carbonaceous flecks and coaly detritus in part, trace disseminated and nodular pyrite, common micromica, firm, very dispersive and washing from samples, slightly subfissile.
1000-1010	90	Sandstone: light grey to light brown grey, very fine to grit, dominantly fine, subangular to subrounded, moderately sorted, weak to moderate silica cement, trace weak calcareous cement, trace to common white argillaceous matrix, trace green grey lithics, trace black coal detritus, trace pyrite, friable, fair inferred porosity, no oil fluorescence.

710-720	70	Sandstone: medium orange brown, very fine to grit, dominantly medium, subangular to subrounded, poorly sorted, very weak silica cement, common medium to dark green argillaceous and silt matrix, weak yellow-green stain on quartz grains, trace brown iron oxide pellets, common multicoloured volcanic lithics, trace coarse green mica flakes, friable to unconsolidated, fair to good inferred porosity, no oil fluorescence.
	30	Claystone: medium to dark green to dark brown, slightly silty, common to abundant dispersed very fine to grit quartz sand grains, trace glauconite, soft, moderately dispersive, non fissile.
720-730	80	Sandstone: medium orange brown, very fine to grit, dominantly very coarse, subangular to subrounded, moderately sorted, very weak silica cement, trace medium brown argillaceous matrix, common yellow orange stained quartz grains, trace multicoloured volcanic lithics, trace pyrite, friable to unconsolidated, very good inferred porosity, no oil fluorescence.
	20	Claystone: medium to dark green to dark brown, slightly silty, common to abundant dispersed very fine to grit quartz sand grains, trace glauconite, soft, moderately dispersive, non fissile.
730-740	100	Sandstone: light orange brown, very fine to grit, dominantly very coarse, subangular to subrounded, moderately sorted, very weak silica cement, trace medium brown argillaceous matrix, common yellow orange stained quartz grains, trace multicoloured volcanic lithics, trace pyrite, friable to unconsolidated, very good inferred porosity, no oil fluorescence.
740-750	100	Sandstone: light orange brown, very fine to grit, dominantly very coarse, subangular to subrounded, moderately sorted, very weak silica cement, trace medium brown argillaceous matrix, common weakly yellow orange stained quartz grains, trace multicoloured volcanic lithics, trace pyrite, friable to unconsolidated, very good inferred porosity, no oil fluorescence.
750-760		No sample.
760-800	100	Sandstone: light orange brown, very fine to pebble, dominantly very coarse, subangular to subrounded, moderately sorted, weak silica cement, trace medium brown argillaceous matrix, common weakly yellow orange stained quartz grains, abundant red green and varicoloured volcanic lithics, trace pyrite, friable to unconsolidated, very good inferred porosity, no oil fluorescence.
800-810	100	Sandstone: light orange brown, very fine to pebble, dominantly very coarse, subangular to subrounded, moderately sorted, weak silica cement, trace medium brown argillaceous matrix, common weakly yellow orange stained quartz grains, abundant red green and varicoloured volcanic lithics, common black coal detritus, trace pyrite, friable to unconsolidated, very good inferred porosity, no oil fluorescence.
810-850	100	Sandstone: very light orange brown, very fine to pebble, dominantly very coarse, subangular to subrounded, moderately sorted, weak silica cement, trace medium brown grey argillaceous matrix, common weakly yellow-orange stained quartz grains, common multicoloured volcanic lithics, trace black coal detritus, trace pyrite, friable to unconsolidated, very good inferred porosity, no oil fluorescence.
850-860	100	Sandstone: very light brown grey, very fine to grit, dominantly coarse, subangular to subrounded, moderately sorted, weak silica cement, trace medium to dark grey argillaceous matrix in part, clear to opaque quartz grains rarely with yellow orange staining, trace grey green and rare pink lithics, common pyrite, trace coarse mica flakes, friable, very good inferred porosity, no oil fluorescence.
860-880	100	Sandstone: very light brown grey, very fine to grit, dominantly very coarse, subangular to subrounded, moderately sorted, weak silica cement, trace medium to dark grey argillaceous matrix in part, clear to opaque quartz grains, trace grey green lithics, common pyrite, trace coarse mica flakes, friable, very good inferred porosity, no oil fluorescence.
880-890	90	Sandstone: light grey, very fine to grit, dominantly fine, subangular to subrounded, moderately sorted, weak to moderate silica cement, trace weak calcareous cement, trace medium grey argillaceous matrix in part, trace partially altered feldspar grains, trace green grey lithics, trace coarse mica flakes, trace black coaly detritus, trace pyrite, friable, fair visual porosity, no oil fluorescence.

CUTTINGS DESCRIPTION

WELL NAME: Skull Creek-1

DATE: 23-5-96

GEOLOGIST: Dave Horner

PAGE: 1

Interval (m)	%	Description
--------------	---	-------------

For geology report-4

645-650	100	Claystone: dark green grey to dark brown grey, moderately to very silty, abundant dispersed very fine to grit clear to opaque quartz sand grains, common glauconite, common pyrite, trace light brown cryptocrystalline dolomite, rare micromica, soft and sticky, moderately dispersive, non fissile.
650-655	100	Claystone: dark green grey to dark brown grey, moderately to very silty, common dispersed very fine to grit clear to opaque quartz sand grains, common glauconite, common pyrite, trace light brown cryptocrystalline dolomite, rare micromica, soft and sticky, moderately dispersive, non fissile.
655-660	100	Claystone: dark green grey to dark brown grey, moderately to very silty, common dispersed grit to dominantly very fine quartz sand grains, common glauconite, common pyrite, trace light brown cryptocrystalline dolomite, rare micromica, soft and sticky, moderately dispersive, non fissile.
660-670	100	Claystone: dark green grey to dark brown grey, moderately to very silty, common dispersed grit to dominantly very fine quartz sand grains, abundant glauconite, common pyrite, trace light brown cryptocrystalline dolomite, rare micromica, soft and sticky, moderately dispersive, non fissile.
670-680	10	Sandstone: medium green, very fine to grit, dominantly very coarse, subangular to subrounded, poorly sorted, weak silica cement, abundant medium to dark green argillaceous and silt matrix - grading to arenaceous claystone, yellow to green stained quartz grains, common glauconite, trace coarse green mica flakes, friable, no visual porosity, no oil fluorescence.
	90	Claystone: medium to dark green, medium brown, moderately to very silty, abundant dispersed very fine to grit green-brown stained quartz grains - grading to argillaceous sandstone, common glauconite, trace pyrite, soft, moderately dispersive, non fissile.
680-690	100	Sandstone: light orange green, very fine to pebble, dominantly medium to coarse, subangular to subrounded, moderately sorted, very weak silica cement, common medium to dark green argillaceous and silt matrix, weak yellow-green stain on quartz grains, common glauconite, common multicoloured volcanic lithics, trace coarse green mica flakes, friable to unconsolidated, fair to good inferred porosity, no oil fluorescence.
690-700	90	Sandstone: light orange green, very fine to pebble, dominantly medium to coarse, subangular to subrounded, poorly sorted, very weak silica cement, common medium to dark green argillaceous and silt matrix, weak yellow-green stain on quartz grains, trace glauconite, common multicoloured volcanic lithics, trace coarse green mica flakes, friable to unconsolidated, fair to good inferred porosity, no oil fluorescence.
	10	Claystone: dark green brown, slightly silty, common to abundant dispersed very fine to grit quartz sand grains, trace glauconite, soft, moderately dispersive, non fissile.
700-710	90	Sandstone: medium orange brown, very fine to grit, dominantly medium, subangular to subrounded, poorly sorted, very weak silica cement, common medium to dark green argillaceous and silt matrix, weak yellow-green stain on quartz grains, trace brown iron oxide pellets, common multicoloured volcanic lithics, trace coarse green mica flakes, friable to unconsolidated, fair to good inferred porosity, no oil fluorescence.
	10	Claystone: dark green brown, slightly silty, common to abundant dispersed very fine to grit quartz sand grains, trace glauconite, soft, moderately dispersive, non fissile.

interval (m)	%	Description
	10	Claystone: medium brown grey, moderately to very silty, common to abundant dispersed very fine to coarse quartz sand grains, trace pyrite, rare black coaly detritus, trace micromica, very soft, very dispersive, non fissile.
600-605	90	Claystone: dark brown grey, moderately to very silty, common dispersed very fine to grit quartz sand grains, trace pyrite, trace glauconite, trace black coaly detritus often with associated pyrite, trace micromica, very soft and sticky, moderately dispersive, non fissile
	10	Sandstone: light brown grey, very fine to very coarse, dominantly fine to medium, subangular to subrounded, moderately sorted, very weak silica cement, common to abundant medium brown grey argillaceous and silt matrix, clear to opaque with trace yellow to pink quartz grains, trace red lithics, trace coarse mica flakes, trace black coaly detritus, trace pyrite, friable, good inferred porosity, no oil fluorescence.
605-610	100	Claystone: dark brown grey, moderately to very silty, common dispersed very fine to fine quartz sand grains, trace pyrite, trace to common glauconite, trace black coaly detritus often with associated pyrite, trace micromica, very soft and sticky, moderately dispersive, non fissile.
610-615	100	Claystone: medium to dark brown grey, moderately to very silty, common dispersed very fine to fine quartz sand grains, trace pyrite, common glauconite, trace black coaly detritus often with associated pyrite, trace micromica, very soft and sticky, moderately dispersive, non fissile.
615-620	100	Claystone: medium to dominantly dark brown grey, moderately to very silty, common dispersed very fine to fine quartz and off white partially altered feldspar sand grains, trace pyrite, common glauconite, trace black coaly detritus often with associated pyrite, trace micromica, very soft and sticky, moderately dispersive, non fissile.
620-630	100	Claystone: medium to dominantly dark brown grey, moderately to very silty, common dispersed very fine quartz and off white partially altered feldspar sand grains, trace pyrite, common glauconite, trace black coaly detritus often with associated pyrite, trace micromica, very soft and sticky, moderately dispersive, non fissile.
630-640	80	Claystone: medium to dominantly dark brown grey, moderately to very silty, common dispersed very fine to fine quartz and off white partially altered feldspar sand grains, trace pyrite, common glauconite, trace black coaly detritus often with associated pyrite, trace micromica, very soft and sticky, moderately dispersive, non fissile.
	20	Sandstone: light brown, very fine to fine, subangular to subrounded, moderately to well sorted, very weak silica cement, common to abundant dark brown grey argillaceous and silt matrix, trace glauconite, common coarse mica flakes, friable, poor inferred porosity, no oil fluorescence.
640-645	100	Claystone: dark brown grey, moderately to very silty, common dispersed very fine to fine quartz and partially altered feldspar sand grains, common glauconite, trace pyrite, rare light brown cryptocrystalline dolomite, trace black coaly detritus, trace micromica, very soft and sticky, non fissile.

(AJ/GFE:F53)

	30	Claystone: medium to dark brown grey, moderately to very silty, abundant dispersed very fine to coarse quartz sand grains in part, trace pyrite, trace micromica, very soft, very dispersive, non fissile.
525-540	100	Sandstone: light brown grey, very fine to very coarse, dominantly fine to medium, angular to subrounded, poorly sorted, very weak silica cement, common to abundant medium brown grey argillaceous and silt matrix, clear to opaque quartz grains, trace red lithics, trace coarse mica flakes, trace pyrite, friable, fair inferred porosity, no oil fluorescence.
	Tr	Claystone: medium to dark brown grey, moderately to very silty, abundant dispersed very fine to coarse quartz sand grains in part, trace pyrite, trace micromica, very soft, very dispersive, non fissile.
540-550	90	Sandstone: light brown grey, medium to grit, dominantly very coarse, subangular to subrounded, moderately sorted, very weak silica cement, common to abundant medium brown grey argillaceous and silt matrix, clear to opaque with trace yellow to pink quartz grains, trace red lithics, trace coarse mica flakes, trace pyrite, friable, good inferred porosity, no oil fluorescence.
	10	Claystone: medium to dark brown grey, moderately to very silty, abundant dispersed very fine to coarse quartz sand grains in part, trace pyrite, trace micromica, very soft, very dispersive, non fissile.
550-560	100	Sandstone: light brown grey, very fine to grit, dominantly medium, subangular to subrounded, moderately sorted, very weak silica cement, common to abundant medium brown grey argillaceous and silt matrix, clear to opaque with trace yellow to pink quartz grains, trace red lithics, trace coarse mica flakes, trace pyrite, friable, good inferred porosity, no oil fluorescence.
	Tr	Claystone: medium to dark brown grey, moderately to very silty, abundant dispersed very fine to coarse quartz sand grains in part, trace pyrite, trace micromica, very soft, very dispersive, non fissile.
560-570	90	Sandstone: light brown grey, very fine to grit, dominantly medium to coarse, subangular to subrounded, moderately sorted, very weak silica cement, common to abundant medium brown grey argillaceous and silt matrix, clear to opaque with trace yellow to pink quartz grains, trace red lithics, trace coarse mica flakes, trace pyrite, friable, good inferred porosity, no oil fluorescence.
	10	Claystone: medium to dark brown grey, moderately to very silty, abundant dispersed very fine to coarse quartz sand grains in part, trace pyrite, trace micromica, very soft, very dispersive, non fissile.
570-580	100	Sandstone: light brown grey, very fine to grit, dominantly coarse, subangular to subrounded, moderately sorted, very weak silica cement, common to abundant medium brown grey argillaceous and silt matrix, clear to opaque with trace yellow to pink quartz grains, trace red lithics, trace coarse mica flakes, trace pyrite, friable, good inferred porosity, no oil fluorescence.
	Tr	Claystone: medium to dark brown grey, moderately to very silty, abundant dispersed very fine to coarse quartz sand grains in part, trace pyrite, trace micromica, very soft, very dispersive, non fissile.
580-590	100	Sandstone: light brown grey, very fine to grit, dominantly medium to coarse, subangular to subrounded, moderately sorted, very weak silica cement, common to abundant medium brown grey argillaceous and silt matrix, clear to opaque with trace yellow to pink quartz grains, trace red lithics, trace coarse mica flakes, trace pyrite, friable, good inferred porosity, no oil fluorescence.
	Tr	Claystone: medium to dark brown grey, moderately to very silty, abundant dispersed very fine to coarse quartz sand grains in part, trace pyrite, trace micromica, very soft, very dispersive, non fissile.
590-600	90	Sandstone: light brown grey, very fine to very coarse, dominantly fine to medium, subangular to subrounded, moderately sorted, very weak silica cement, common to abundant medium brown grey argillaceous and silt matrix, clear to opaque with trace yellow to pink quartz grains, trace red lithics, trace coarse mica flakes, trace black coaly detritus, trace pyrite, friable, good inferred porosity, no oil fluorescence.

405-410	100	Sandstone: light grey, very fine to coarse, dominantly medium, angular to subrounded, moderately to well sorted, very weak silica cement, minor pyrite cement, trace medium brown grey argillaceous and silt matrix, clear to opaque quartz grains, trace yellow to red quartz grains, trace brown to black lithics, trace coarse muscovite flakes, friable to unconsolidated, very good inferred porosity, no oil fluorescence.	
410-420	100	Sandstone: light grey, very fine to coarse, dominantly fine to medium, angular to subrounded, moderately to well sorted, very weak silica cement, minor pyrite cement, trace medium brown grey argillaceous and silt matrix, clear to opaque quartz grains, trace yellow to red quartz grains, trace brown to black lithics, trace coarse muscovite flakes, friable to unconsolidated, very good inferred porosity, no oil fluorescence.	
420-430	100	Sandstone: light grey, very fine to medium, dominantly fine, angular to subrounded, moderately to well sorted, very weak silica cement, minor pyrite cement, trace medium brown grey argillaceous and silt matrix, clear to opaque quartz grains, trace yellow to red quartz grains, trace brown to black lithics, trace coarse muscovite flakes, friable to unconsolidated, very good inferred porosity, no oil fluorescence.	
430-440	100	Sandstone: very light brown grey, very fine to coarse, dominantly medium, angular to subrounded, moderately to well sorted, weak silica cement, minor pyrite cement, trace medium brown argillaceous and silt matrix, clear to opaque quartz grains, common yellow orange quartz grains, trace red and grey lithics, trace coarse muscovite flakes, friable to unconsolidated, very good inferred porosity, no oil fluorescence.	
440-460	100	Sandstone: very light brown grey, very fine to coarse, dominantly medium, angular to subrounded, moderately to well sorted, weak silica cement, minor pyrite cement, trace medium brown argillaceous and silt matrix, clear to opaque quartz grains, common yellow orange quartz grains, trace red and grey lithics, trace coarse muscovite flakes, trace black coal detritus, friable to unconsolidated, very good inferred porosity, no oil fluorescence.	
460-475		No sample.	
475-490	100	Sandstone: very light brown grey, very fine to coarse, dominantly medium, angular to subrounded, moderately to well sorted, weak silica cement, minor pyrite cement, trace medium brown argillaceous and silt matrix, clear to opaque and occasionally orange stained quartz grains, common yellow orange quartz grains, trace red and grey lithics, trace coarse muscovite flakes, trace black coaly detritus, friable to unconsolidated, very good inferred porosity, no oil fluorescence.	
490-500	100	Sandstone: very light brown grey, very fine to coarse, dominantly medium, angular to subrounded, poor to moderate sorting, weak silica cement, minor pyrite cement, trace medium brown argillaceous and silt matrix, clear to opaque and occasionally orange stained quartz grains, trace yellow orange quartz grains, trace red and grey lithics, trace coarse muscovite flakes, friable to unconsolidated, very good inferred porosity, no oil fluorescence.	
500-510	90	Sandstone: very light brown grey, very fine to coarse, dominantly medium, angular to subrounded, poor to moderate sorting, weak silica cement, minor pyrite cement, trace medium brown argillaceous and silt matrix, clear to opaque and occasionally orange stained quartz grains, trace yellow orange quartz grains, trace red and grey lithics, trace coarse muscovite flakes, friable to unconsolidated, very good inferred porosity, no oil fluorescence.	
	10	Claystone: medium to dark brown grey, moderately to very silty, abundant dispersed very fine to coarse quartz sand grains in part, trace pyrite, trace micromica, very soft, very dispersive, non fissile.	
510-525	70	Sandstone: very light brown grey, very fine to coarse, dominantly medium, angular to subrounded, poor to moderate sorting, weak silica cement, minor pyrite cement, trace medium brown argillaceous and silt matrix, clear to opaque and occasionally orange stained quartz grains, trace yellow orange quartz grains, trace red and grey lithics, trace coarse muscovite flakes, friable to unconsolidated, very good inferred porosity, no oil fluorescence.	

CUTTINGS DESCRIPTION

WELL NAME: Skull Creek-1

DATE: 22-5-96

GEOLOGIST: Dave Horner

PAGE: 1

Interval (m)	%	Description
--------------	---	-------------

For geology report-3

335-340	100	Very poor sample due to clay dispersion and cement contamination. Marl: medium brown grey, common bryozoa, shell fragments and forams, trace pyrite, trace glauconite, trace very fine to fine dispersed clear quartz sand grains, very soft, very dispersive, non fissile.
340-355	100	Probable inaccurate sample collection interval. Sandstone: medium to dark greenish brown, very fine to coarse, dominantly fine to medium, angular to subrounded, dominantly subangular, moderately to well sorted, very weak iron oxide and silica cements, abundant dark brown iron oxide rich argillaceous matrix, strong brown staining on quartz grains, common brown iron oxide pellets, common white and green lithics, trace multicoloured volcanic lithics, common glauconite, trace coarse clear to brown mica flakes, unconsolidated to friable, fair inferred porosity, no oil fluorescence.
355-365	100	Sandstone: medium brown, very fine to very coarse, dominantly coarse, angular to subrounded, poor to moderately sorted, very weak iron oxide and silica cements, common medium brown argillaceous matrix, strong brown stain on quartz grains, common brown iron oxide pellets, trace glauconite, trace multicoloured volcanic lithics, trace pyrite, friable to unconsolidated, good inferred porosity, no oil fluorescence.
365-370	100	Sandstone: medium brown, very fine to coarse, dominantly fine to medium, angular to subrounded, poor to moderately sorted, very weak iron oxide and silica cements, common medium brown argillaceous matrix, strong brown stain on quartz grains, common brown iron oxide pellets, trace glauconite, trace multicoloured volcanic lithics, trace pyrite, friable to unconsolidated, good inferred porosity, no oil fluorescence.
370-390	100	Sandstone: light to medium brown, very fine to coarse, dominantly fine to medium, angular to subrounded, moderately to well sorted, very weak silica cement, common medium brown argillaceous and silt matrix, common yellow to orange to brown stain on quartz grains, trace multicoloured volcanic lithics, trace coarse muscovite flakes, trace pyrite, trace iron oxide pellets, trace glauconite, trace dark brown clay lithics, friable to unconsolidated, good inferred porosity, no oil fluorescence.
390-400	100	Sandstone: light to medium brown, fine to very coarse, dominantly medium to coarse, angular to subrounded, moderately to well sorted, very weak silica cement, common medium brown argillaceous and silt matrix, common yellow to orange to brown stain on quartz grains, trace multicoloured volcanic lithics, trace coarse muscovite flakes, trace pyrite, trace iron oxide pellets, trace glauconite, trace dark brown clay lithics, friable to unconsolidated, good inferred porosity, no oil fluorescence.
	Tr	Claystone: dark brown, moderately silty, trace pyrite, trace glauconite, trace micromica, soft, very dispersive, non fissile.
400-405	100	Sandstone: light grey to light brownish grey, very fine to coarse, dominantly medium, angular to subrounded, dominantly subangular, moderately to well sorted, very weak silica cement, trace medium grey to medium brown grey argillaceous and silt matrix, clear to opaque quartz grains occasionally with weak yellow brown staining, trace red and green lithics, trace pyrite, trace brown clay lithics, friable to unconsolidated, very good inferred porosity, no oil fluorescence.

APPENDIX 6 - PALYNOLOGICAL REPORT

PALYNOLOGY OF SKULL CREEK-1**OTWAY BASIN, VICTORIA****BY****ROGER MORGAN**

CONTENTS		PAGE
1	SUMMARY	3
2	INTRODUCTION	4
3	PALYNOSTRATIGRAPHY	5
4	CONCLUSIONS	10
5	REFERENCES	10

FIGURE 1 : CRETACEOUS REGIONAL FRAMEWORK, OTWAY BASIN

FIGURE 2 : DETAILED ZONATION USED HEREIN

FIGURE 3 : MATURITY PROFILE : SKULL CREEK-1

1

SUMMARY

- 1125-1130m (cutts), 1145-50m (cutts) : middle *senectus* Spore-pollen Zone (upper *aceras* Dinocyst Zone) with caved Middle Eocene, Early Eocene, late Paleocene and Maastrichtian (*longus/druggii* Zones) : early Campanian : nearshore marine : immature : usually upper Belfast Mudstone and correlative lower Paaratte Formation.
- 1155-1160m (cutts) : apparently middle *apoxyexinus* Spore-pollen Zone (lower *cretacea* Dinocyst Zone) with mixed younger caving : Santonian : very nearshore marine : immature : usually mid Belfast Mudstone and correlative basal Paaratte Formation.
- 1175-1180m (cutts) : apparently middle *apoxyexinus* Spore-pollen Zone (no Dinocyst Zone possible) with mixed younger caving : Santonian : marginal marine : immature : usually mid Belfast Mudstone and correlative basal Paaratte Formation.
- 1185-1190m (cutts) : apparently lower *mawsonii* Spore-pollen Zone (*infusorioides* Dinocyst Zone) mixed with caved middle *apoxyexinus* Spore-pollen Zone (no Dinocyst Zone) and mixed younger presumed caving : Turonian : very nearshore marine : immature : usually basal Belfast Mudstone/upper Flaxmans Formation/uppermost Waare Sandstone.
- 1195-1200m (cutts), 1278-1281m (cutts) : nothing older seen and samples appear to be mostly mixed younger caving : may be mixed caving in lean sandy lithologies.
- 1287-1290m (cutts) : *paradoxa* Zone (no Dinocyst Zone with dinoflagellates probably entirely caved) with mixed younger caving : probably Albian : probably non-marine : marginally mature : usually Eumeralla Formation.

2 INTRODUCTION

Eight cuttings samples were studied after drilling at the request of Alex Pomilio. An initial breakdown was faxed on 11/7/96, and the final results are summarised herein.

Palynomorph occurrence data are shown as Appendix I and form the basis for the assignment of the samples to six units of Campanian to Albian age. Younger caving is also detailed.

Specimen counts were made on all assemblages and expressed in the raw data as percentages.

The Cretaceous spore-pollen zonation is essentially that of Dettmann and Playford (1969), but has been significantly modified and improved by various authors since, and most recently discussed in Helby et al (1987), as shown on Figure 1. The Late Cretaceous zonation has been refined by Morgan (1992) in project work (Figure 2).

Maturity data was generated in the form of Spore Colour Index, and is plotted on Figure 3 Maturity Profile of Skull Creek-1. The oil and gas windows on Figure 3 follow the general consensus of geochemical literature. The oil window corresponds to spore colours of light-mid brown (Staplin Spore Colour Index of 2.7) to dark brown (3.6). These respond to vitrinite reflectance values of 0.6% to 1.3%. Geochemists argue variations on kerogen type, basin type and basin history. The maturity interpretation is thus open to reinterpretation using the basic colour observations as raw data. However, the range of interpretation philosophies is not great, and probably would not move the oil window by more than 200 metres.

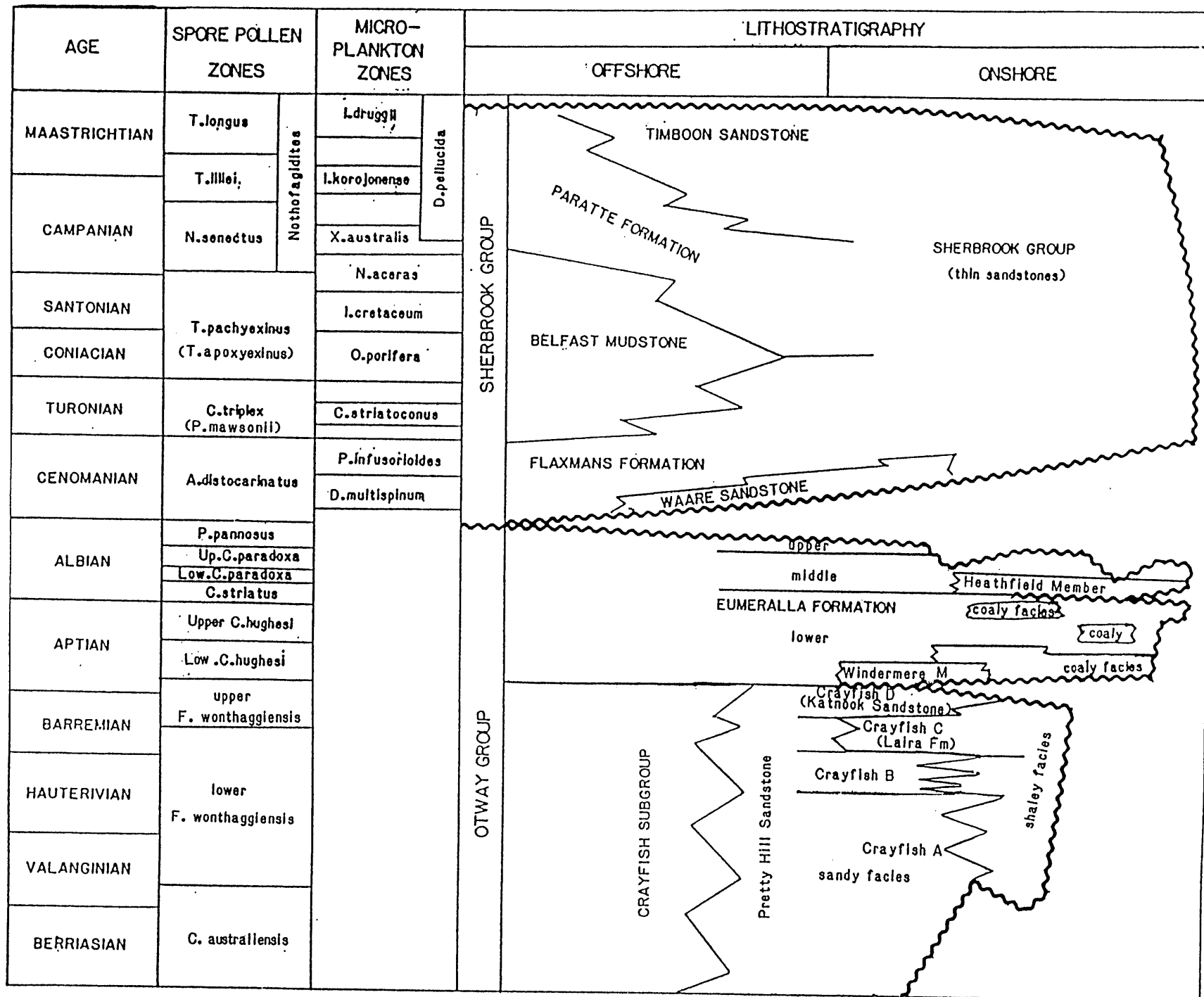


FIGURE 1. CRETACEOUS REGIONAL FRAMEWORK, OTWAY BASIN

AGE	SPORE-POLLEN ZONES	DINOFLAGELLATE ZONES
MAASTRICHTIAN	upper LONGUS lower	DRUGGII
	upper LILLEI lower	KOROJONENSE
CAMPANIAN	upper SENECTUS middle lower	upper AUSTRALIS lower
	upper APOXYEXINUS middle lower	upper ACERAS middle lower
	upper APOXYEXINUS middle lower	upper CRETACEA lower
	upper APOXYEXINUS middle lower	upper PORIFERA lower
CONIACIAN	upper MAWSONII lower	STRIATOCONUS
TURONIAN	lower	INFUSORIOIDES
CENOMANIAN	DISTOCARINATUS	---

FIGURE 2 DETAILED ZONATION USED HEREIN

3 PALYNOSTRATIGRAPHY

3.1 1125-30m (cutts), 1145-50m (cutts) : middle *senectus* Spore-pollen Zone (upper *aceras* Dinocyst Zone)

Assignment to the middle Subzone of the *Nothofagidites senectus* Spore-pollen Zone is indicated by the dinoflagellates present. On the basis of the spores and pollen seen, these cuttings might be assigned to much younger Zones, but the markers are considered caved. Assignment to the upper *Nelsoniella aceras* Dinocyst Zone of early Campanian age is on youngest *Nelsoniella tuberculata* at 1125-30m, without older markers. Also consistent are *Nelsoniella semireticulata* and *Xenikoon australis* down to 1145-50m, although these could be caved. Amongst the scarce dinoflagellates, *Heterosphaeridium* spp and *Spiniferites* spp are the most frequent with rare *Nelsoniella* spp and *Trithyrodinium* spp. Obviously caved are the Middle Eocene *Alisocysta ornata*, *Corrudinium incompositum* and *Heteraulacysta* sp, the Early Eocene *Apectodinium homomorphum*, the late Paleocene *Deflandrea obliquipes*, *Cordosphaeridium inodes* and *Hafniasphaera septata* and the Maastrichtian *Manumiella coronata*.

Given these dinoflagellate data, spores and pollen considered in place include *N. senectus*, *Nothofagidites endurus* and *Tricolpites sabulosus*, consistent with the correlative middle *senectus* Spore-pollen Zone. Considered caved are Middle Eocene *Nothofagidites falcatus*, *Malvacipollis subtilis*, Paleocene *Lygistepollenites balmei*, *Gambierina rudata* and Maastrichtian *Stereisporites punctatus*, *Tricolpites confessus*. Overall, *Falcisporites similis* is common with *Cyathidites minor*, *Dilwynites granulatus*, *Gleicheniidites*, *Podosporites microsaccatus*, *Proteacidites* spp and *Vitreisporites pallidus* frequent.

Nearshore marine environments are suggested by the dominant and diverse spores and pollen, minor dinoflagellates and common freshwater algae *Botryococcus*. However, in these cuttings, much of the observed microflora may be caved.

Yellow to light brown spore colours indicate immaturity for hydrocarbons.

These features are usually seen in the upper Belfast Mudstone, correlative Paaratte Formation, and other correlatives.

3.2 1155-60m (cutts) : apparently middle *apoxyexinus* Spore-pollen Zone (lower *cretacea* Dinocyst Zone)

Assignment to the middle *Tricolporites apoxyexinus* Spore-pollen Zone is indicated by the associated dinoflagellates. On the basis of spores and pollen, a younger assignment might be suggested, but key markers are considered caved. Assignment to the lower Subzone of the *Isabelidinium cretaceum* Dinocyst Zone of Santonian age is indicated by *I. cretaceum* without younger (especially *Nelsoniella* or *Amphidiadema* spp) or older markers.

Considered caved are the Middle Eocene *C. incompositum*, Early Eocene *Homotriblium tasmaniense*, and Maastrichtian *Manumiella druggii*. *Heterosphaeridium heteracanthum* is the most common dinoflagellate and rare *Isabelidinium balmei* and *Trithyrodinium suspectum* are considered in place.

Given the dinoflagellate data, caved spores and pollen include Middle Eocene-Paleocene *H. harrisii*, *Nothofagidites emarcidus* and Maastrichtian-Campanian *N. endurus*, *N. senectus* and *T. sabulosus*. Overall, *F. similis* is common, with *Australopollis obscurus*, *C. minor*, *D. granulatus*, *H. harrisii*, *P. microsaccatus* and *Proteacidites* frequent.

Very nearshore marine environments are suggested by the very low dinoflagellate content and low "in situ" diversity, abundant and diverse spores and pollen and common *Botryococcus*. However, these assemblages may be largely caved.

Yellow to light brown spore colours indicate immaturity for hydrocarbons.

These features are normally seen in the mid Belfast Mudstone, correlative basal Paaratte Formation and other correlatives.

3.3 1175-1180m (cutts) : apparently middle *apoxyexinus* Spore-pollen Zone (no Dinocyst Zone)

Assignment to the middle *T. apoxyexinus* Spore-pollen Zone of Santonian age is on the zonal assignment of the sample above, and the lack of older markers. *Amosopollis cruciformis* is rare in this sample. Overall, *F. similis* is very common, with *D. granulatus* and *P. microsaccatus* common, and *C. minor*, *Gleicheniidites* and *V. pallidus* frequent.

Considered caved are the Eocene *H. emarcidus*, *H. harrisii*, *M. subtilis* and Maastrichtian-Campanian *G. rudata*, *T. confessus* and *T. sabulosus*.

Dinoflagellates are non-descript and lack zonal markers considered in place. Most consistent are *Heterosphaeridium* spp and *Spiniferites* spp. Considered caved are Eocene *A. ornata* and Paleocene *Deflandrea dartmooria*.

Marginal marine environments are indicated by the very scarce dinoflagellates considered in place, the common and diverse spores and pollen and common freshwater *Botryococcus*. However, these assemblages may be largely caved.

Yellow to light brown spore colours indicate immaturity for hydrocarbons.

These features are usually seen in the mid Belfast Mudstone and correlative basal Paaratte Formation and other correlatives.

3.4 1185-90m (cutts) : apparently lower *mawsonii* Spore-pollen Zone (*infusorioides* Dinocyst Zone)

Assignment is on the dinoflagellate data, namely youngest *Cribooperidinium edwardsii*, indicating the *Palaeohystrichophora infusorioides* Dinocyst Zone of Turonian age, and the correlative lower *Phyllocladidites mawsonii* Spore-pollen Zone. Of the dinocysts, only *Heterosphaeridium* spp and *C. edwardsii* are considered in place, with caved Eocene *A. homomorphum*, *Deflandrea phosphoritica* and *Achomosphaera crassipellis*, Maastrichtian *M. coronata*, Campanian *N. aceras* and Campanian-Santonian *Odontochitina porifera*.

Amongst the spores and pollen, *P. mawsonii* is considered in place, but the 3% *A. cruciformis* with 8% *Proteacidites* suggests caving from the mid *apoxyexinus* Zone. Definitely caved are the Eocene-Paleocene *H. subtilis*, *H. harrisii*, *L. balmei* and the Maastrichtian-Campanian *T. confessus*. Overall, *D. granulatus* and *P. microsaccatus* are common with *F. similis*, *Proteacidites* and *V. pallidus* frequent.

Marginal marine environments are suggested by the scarce dinoflagellates considered in place, the abundant and diverse spores and pollen, common freshwater algae *Botryococcus* and common plant cuticle.

Yellow to light brown spore colours indicate immaturity for hydrocarbons.

These features are normally seen in the basal Belfast Mudstone and correlative upper Flaxmans Formation and uppermost Waare Sandstone and their correlatives.

3.5 1195-1200m (cutts), 1278-1281m (cutts) : nothing older seen, mostly caved

These samples are leaner than those overlying, contain nothing new, and a higher content of caved material. This would be consistent with lean sandy lithologies yielding poorly, with the caving therefore a higher proportion of the assemblage. Overall, *F. similis* is common, with *C. minor*, *Gleicheniidites*, *Microcachryidites antarcticus*, *P. microsaccatus*, *Proteacidites*, *S. antiquasporites* and *V. pallidus* frequent. Obviously caved are Eocene-Paleocene *Anacolosidites acutullus*, *H. harrisii*, *Malvacipollis diversus*, *N. emarcidus*, *Proteacidites incurvatus*, *Proteacidites grandis* and *Spinozonocolpites prominatus* and Maastrichtian-Campanian *G. rudata*, *N. endurus*, *N. senectus*, *Ora mentifera sentosa*. Possibly in place is *P. mawsonii*, although it too is likely to be caved. Rare older elements include *Crybelosporites striatus* (very rare above the Albian) and Permian taxa, presumed reworked.

Dinoflagellates include Eocene *A. ornata*, *Heteraulacysta* sp and *A. homomorphum*, Paleocene *D. obliquipes*, Maastrichtian *M. druggii*, Campanian *N. aceras* and *X. australis*, with *Heterosphaeridium* spp and *Spiniferites* spp the most consistent. Most, if not all, are considered caved.

Marginal marine environments are suggested by the common freshwater algae *Botryococcus*, dominant and diverse spores and pollen, and minor dinoflagellates. However, much of the assemblage is caved.

Yellow to light brown darkest spore colours suggest immaturity for hydrocarbons. The Tertiary elements are mostly colourless.

These features suggest nothing older than the overlying samples, but barren sandstones (?Waare Sandstone) would be consistent with these data.

3.6 1287-1290m (cutts) : *paradoxa* Spore-pollen Zone (no dinocyst Zone)

Assignment to the *Coptospora paradoxa* Spore-pollen Zone of Albian age is indicated by youngest *C. paradoxa*, coincident with youngest *Triporoletes reticulatus*, *Triporoletes bireticulatus*, *Appendicisporites distocarinatus* and downhole influxes of *Cicatricosisporites australiensis*, *Crybelosporites striatus* and other spores. Overall, *C. minor* and *F. similis* are common, with *Gleicheniidites*, *Laevigatosporites ovatus*, *M. antarcticus*, *O. wellmanii*, *P. microsaccatus* and *V. pallidus* frequent. Obviously caved are Eocene-Paleocene *Intratriporopollenites notabilis*, *H. harrisii* and Late Cretaceous *A.*

4 CONCLUSIONS

Palynology results are not precise due to the apparent heavy caving in these cuttings and poor yields in sandy section. Samples towards the base are particularly problematic, and the section may be fairly incomplete.

Present only as caving are the Middle Eocene (on *Deflandrea phosphoritica* and *Alisocysta ornata*), Early Eocene (*Homotriblium tasmaniense*), probable late Paleocene (*Deflandrea dartmooria* and *D. obliquipes*) and Maastrichtian (*longus/druggii* Zones) all above the sampled section. Probably in place are early Campanian (*senectus/aceras* Zones) and probably Santonian (mid *apoxyexinus* Zone, possible Turonian (lower *mawsonii* Zone) and Albian (*paradoxa* Zone).


Normally distinctive but not seen even as caving are the *lillei/korojonense* Zones, lower *senectus*-upper *apoxyexinus*/lower *aceras*-upper *cretacea* Zones and lower *apoxyexinus/porifera* Zones. These are probably absent. Bland and non-distinctive are the upper *senectus/australis* Zones, upper *mawsonii/striatoconus* Zones and *distocarinatus/unzoned* Zones. These may be barren sands, absent or masked by caving from the more distinctive horizons.

5 REFERENCES

- Dettmann ME and Playford G (1969) Palynology of the Australian Cretaceous : a review
 In Stratigraphy and Palaeontology. Essays in honour of Dorothy Hill, KSW
 Campbell ED. ANU Press, Canberra 174-210
- Helby RJ, Morgan RP and Partridge AD (1987) A palynological zonation of the Australian Mesozoic In Studies in Australian Mesozoic Palynology Assoc. Australas.
 Palaeontols. Mem 4 1-94

APPENDIX 7 - VELOCITY SURVEY REPORT

Velocity Data



VELOCITY SURVEY

SKULL CREEK No.1

PPL 1

OTWAY BASIN
VICTORIA

for

CULTUS PETROLEUM N.L.


recorded by

VELOCITY DATA PTY LTD

Processed by

Velseis Processing Pty Ltd

Brisbane, Australia
26 September 1996



Integrated Seismic Technologies



CONTENTS

SUMMARY	1
GENERAL INFORMATION	1
EQUIPMENT	2
RECORDING	3
PROCESSING							
Elevation Data	3
Recorded Data	4
Correction for Instrument Delay and Shot Offset	4
Pit Fatigue Analysis	4
Correction to Datum	5
Calibration of Sonic Log							
Method	5
Results	5
Trace Playouts	6

FIGURES

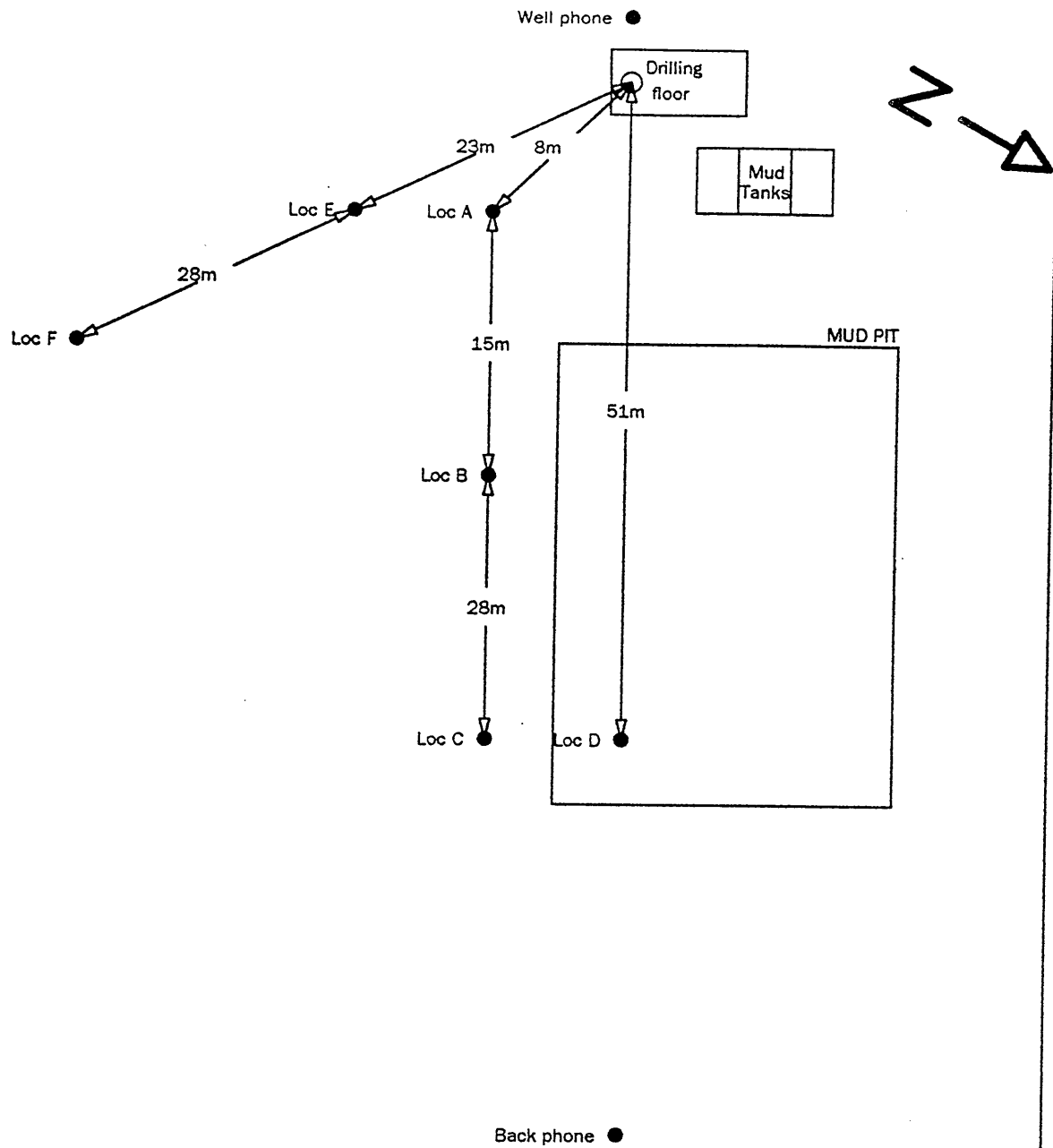
- Figure 1 Shot location sketch
- Figure 2 Time-depth and velocity curves
- Figure 3 Trace playouts

TABLES

- Table 1 Time-depth values

ENCLOSURES

- 1 Shot Calculation Sheets
- 2 Trace Display and
 First Arrival Plots



SKULL CREEK 1

SHOT POINT LOCATION SKETCH
CULTUS PETROLEUM

Figure 1

SUMMARY

Velocity Data Pty Ltd conducted a velocity survey for Cultus Petroleum N.L. in the Skull Creek No. 1 well, PPL 1, Otway Basin, Victoria. The date of the survey was the 29 May, 1996.

The results of the survey, which are considered to be reliable, have been used to calibrate the sonic log.

Explosives were used as an energy source with shots being fired in the mud pit in the majority of instances.

GENERAL INFORMATION

Name of Well : Skull Creek No. 1
Location : PPL 1
Coordinates : 5729963.0 N
: 673411.5 E
Date of Survey : 29 May, 1996
Wireline Logging : BPB Wireline Services
Weather : Fine
Operational Base : Brisbane
Operator : D. Blick
Shooter : G. Clifford
Client Representative : Mr. D. Horner

EQUIPMENT

Downhole Tool

Veldata Camlock 100 (90 mm)

Sensors:

6 HSI 4.5 Hz 215 ohm, high temperature (300 degrees F) detectors connected in series parallel. Frequency response 8-300 Hz within 3 dB.

Preamplifier:

48 dB fixed gain.
Frequency response 5-200 Hz within 3 dB.

Reference Geophone

Mark Products L1 4.5 Hz

Recording Instrument

(1) System VDL 16

Windows based high resolution seismic acquisition instruments

Computer :	386 Portable computer
Resolution :	A/D conversion 16 bits
Dynamic Range :	96dB
Total Gain :	136dB
Data channels :	8
Display :	A4 Bubble Jet Printer 300 D.P.I.

RECORDING

Energy Source : Explosive, Powergel
Shot Location : Mud pit
Charge Size : 0.3 - 3 sticks
Average Shot Depth : 2.0 metres
Mud Pit Shot Offset : 51.0 metres
Recording Geometry : Figure 1

Shots were recorded on 3¹/₂" floppy disc. Printouts of the shots used are included with this report.

The sample rate was 0.5 milliseconds across the entire survey.

The scale of the graphic display varies with signal strength and is noted on each payout. The times were picked from a sample by sample screen plot a full set of these trace displays can be seen at the rear of the report.

PROCESSING

Elevation Data

Elevation of KB : 96.3 metres above A.S.L.
Elevation of Ground : 92.0 metres above A.S.L.
Elevation of Seismic Datum : 0.0 metres A.S.L.
Depth Surveyed : 1694.5 metres below KB
Total Depth : Unknown
Depth of Casing : 333.0 metres below KB
Sonic Log Interval : 300 to 1701.7 metres below KB

PROCESSING

Recorded Data

Number of Shots Processed	: 35
Number of Levels Recorded	: 22
Data Quality	: Good
Noise Level	: Low

Correction for Instrument Delay and Shot Offset

The 'corrected' times shown on the calculation sheets have been obtained by:

1. Subtraction of the instrument delay (2.0 milliseconds) from the recorded arrival times.
2. Geometric correction for non-verticality of ray paths resulting from shot offset.
3. Shot static correction to correct for the depth of shot below ground level at the well head using a correction velocity of 2000 metres/second.
4. Additional 1.0 milliseconds uphole time was added to all shots external to the mud.
5. 1.1 milliseconds bulk shift applied to all shots discharged within the mud pit to tie them to shots external to the pit.
6. Re-addition of the instrument delay (2.0 milliseconds).

Pit Fatigue Analysis

An examination of surface channel information indicated a degree of noise associated with traces on both the well and back phones. Thus these were not used for pit fatigue analysis. Instead pick times for shots in and out of the hole at the same interval were examined. Pick times were found to be similar and no pit fatigue correction required.

Correction to Datum

The datum chosen was 0.0 metres ASL that is 96.3 metres below KB. This level was shot nine (9) times during the survey and an effective datum correction time of 63.3 milliseconds was calculated.

This value includes the 2.0 milliseconds instrument delay which must be subtracted to obtain the raw time.

PROCESSING

Calibration of Sonic Log - Method

Sonic times were adjusted to checkshot times using a polynomial derived least squares fit correction of the sonic transient times. The sonic log that lay within the casing was deleted from the calibration.

Differences between the check shot and sonic times arise as the sonic tool measures the local velocity characteristics of the formation with a high frequency signal, whereas the downhole geophone records the bulk velocity character using a signal of significantly lower frequency.

Calibration of Sonic Log - Results (Enclosure 1)

Sonic values were only available between the interval 300.0 and 1701.7m below KB.

The discrepancies between shot and sonic interval velocities were small. The largest of these occurred over the interval 1176 to 1203 metres which yielded an interval sonic drift of 137.04 μ sec/m. This value is large due to the small interval distance over which it was calculated

In aggregate, the shot and sonic interval times differed by 13.6 milliseconds over the logged portion of the well.

PROCESSING

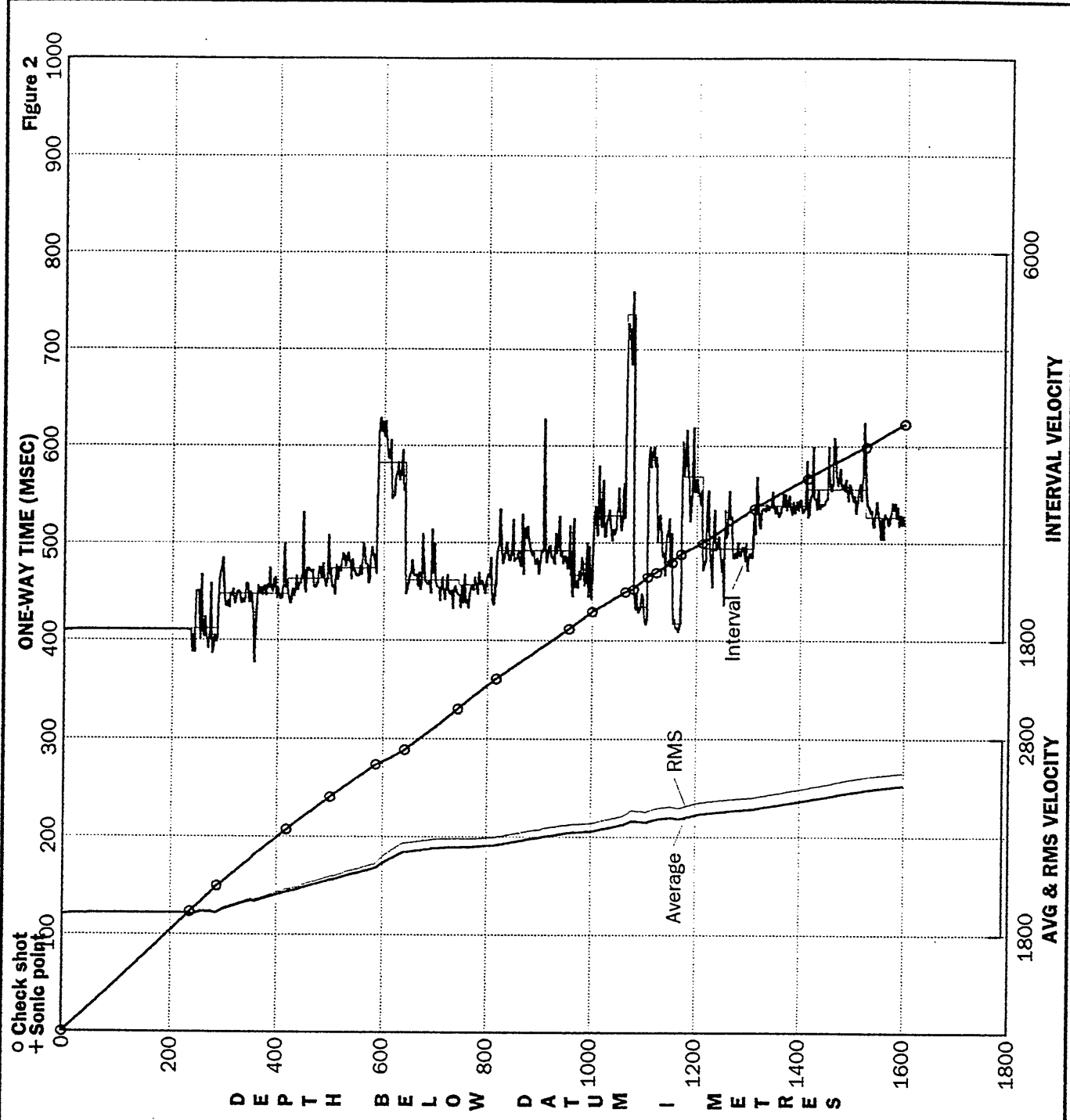
Trace Playouts (Figure 3)

Figure 3A is a plot of all raw data traces used.

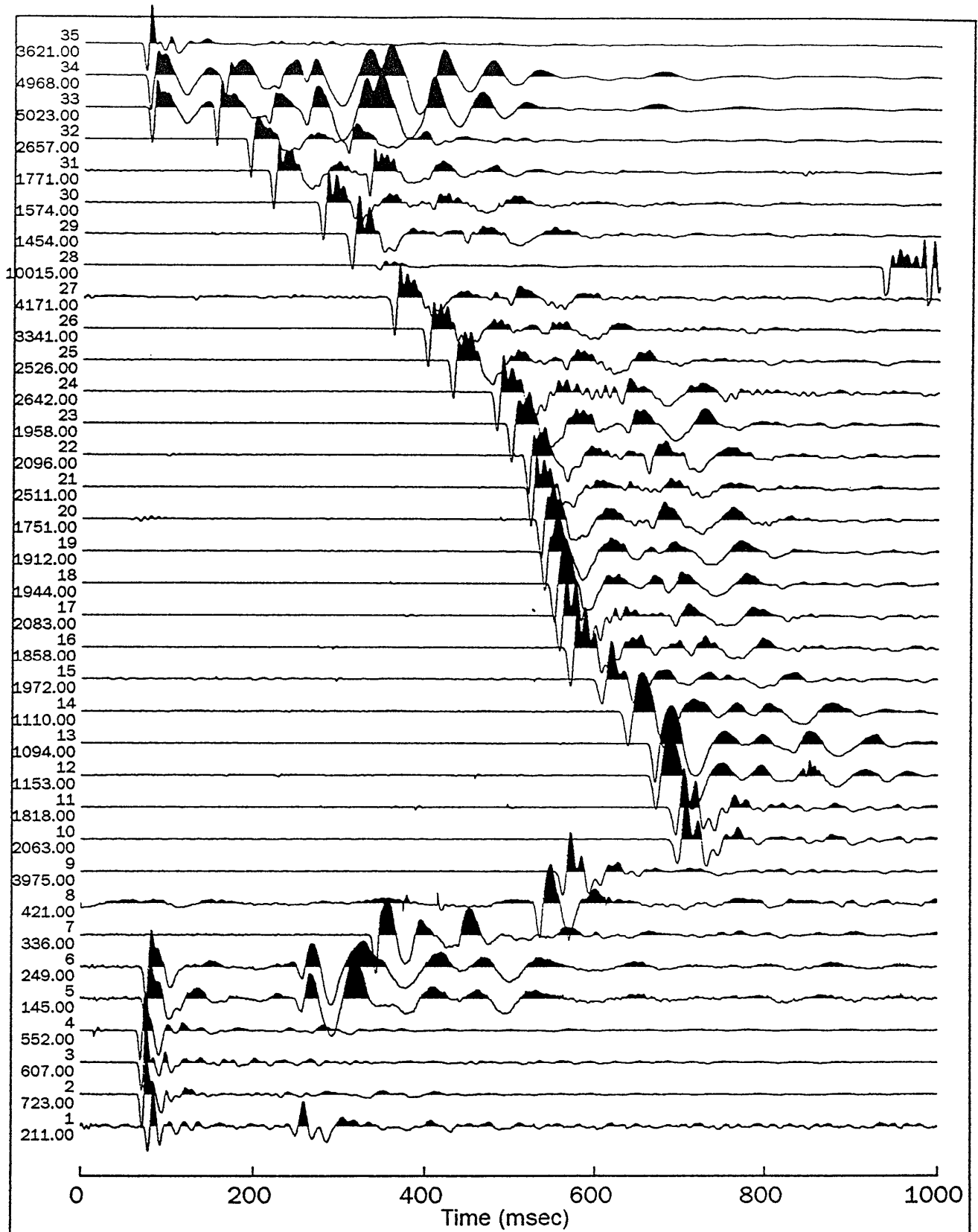
Figure 3B is a plot to scale in depth and time of selected traces.

Figure 3C is a plot of selected surface traces. .

Troy Peters
Geophysicist



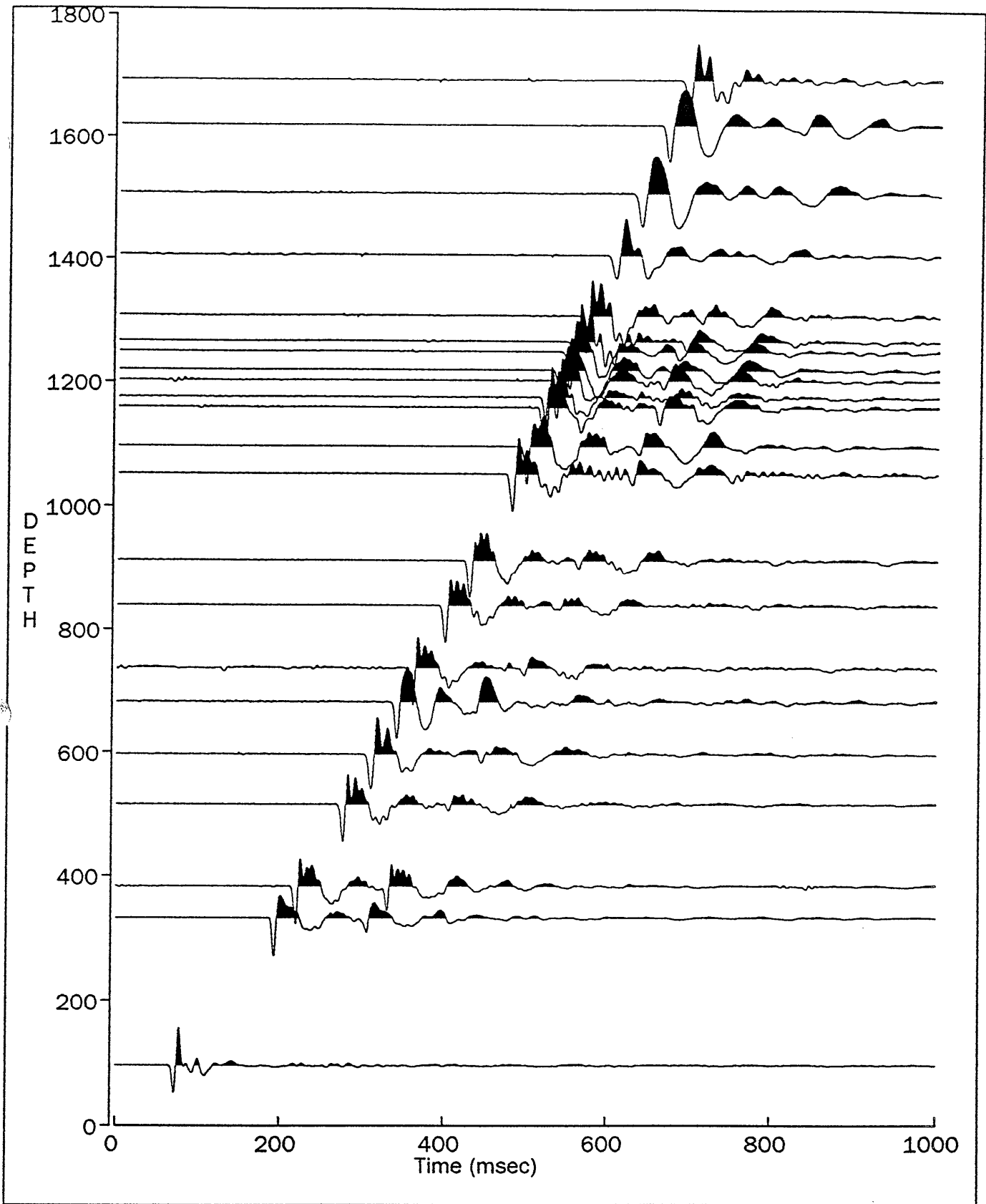
Time Depth & Velocity Curves
SKULL CREEK 1



SKULL CREEK 1

VELOCITY SURVEY TRACE DISPLAY

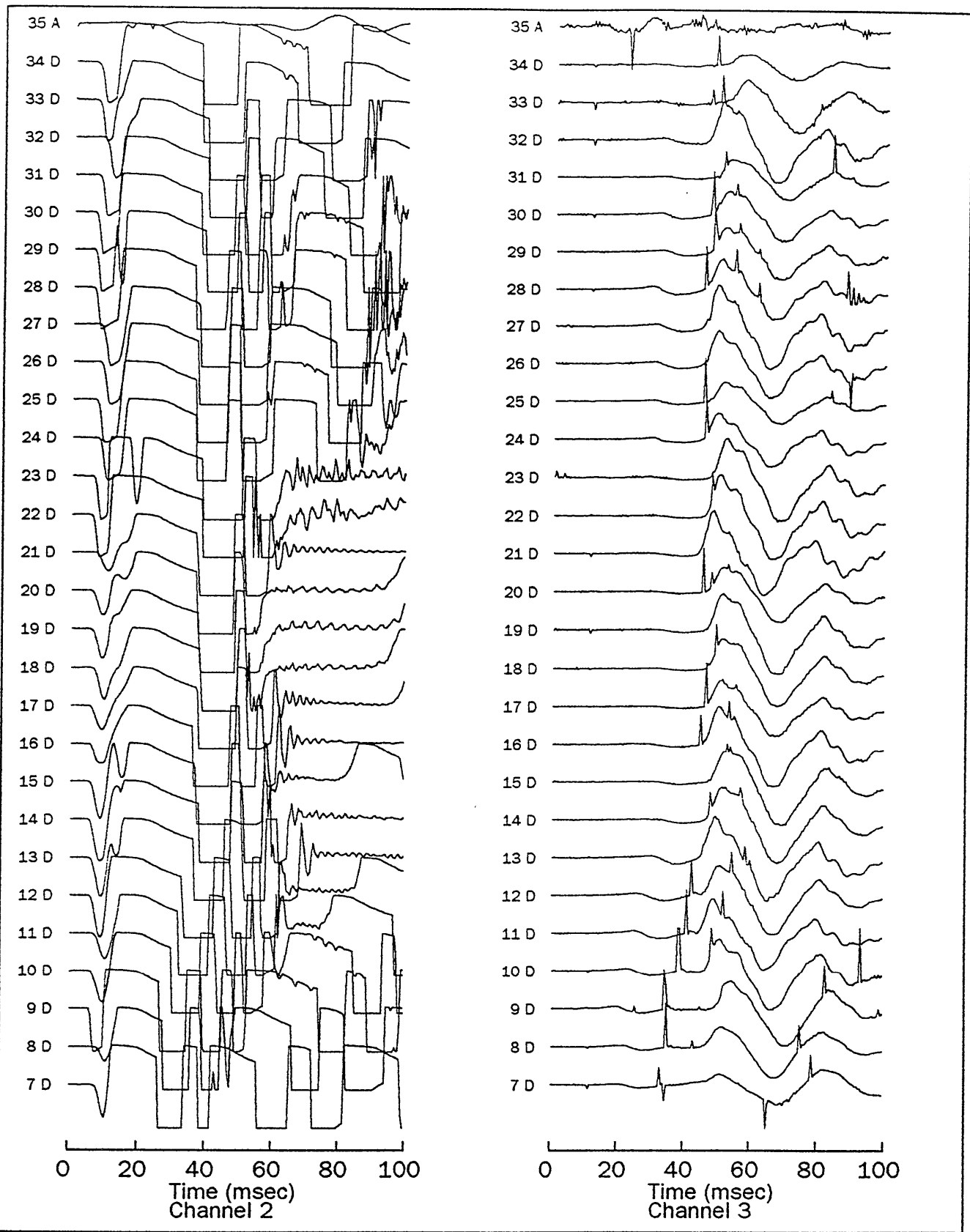
Figure 3A



SKULL CREEK 1

VELOCITY SURVEY TRACE DISPLAY

Figure 3B



SKULL CREEK 1

VELOCITY SURVEY TRACE DISPLAY
AUXILIARY CHANNELS

Figure 3C

Well : SKULL CREEK 1

Client : CULTUS PETROLEUM

Survey units : METRES

Datum : 0.0

Calibrated sonic velocities used from 237.5 to 1597.5

Datum depth	One-way time(ms)	— VELOCITIES —			Datum depth	One-way time(ms)	— VELOCITIES —		
		Average	RMS	Interval			Average	RMS	Interval
2.5	1.3	1905	1905	1905	102.5	53.6	1911	1911	1911
5.0	2.6	1906	1906	1907	105.0	55.0	1911	1911	1911
7.5	3.9	1907	1907	1909	107.5	56.3	1911	1911	1911
10.0	5.2	1908	1908	1910	110.0	57.6	1911	1911	1911
12.5	6.6	1908	1908	1910	112.5	58.9	1911	1911	1911
15.0	7.9	1909	1909	1911	115.0	60.2	1911	1911	1911
17.5	9.2	1909	1909	1911	117.5	61.5	1911	1911	1911
20.0	10.5	1909	1909	1911	120.0	62.8	1911	1911	1911
22.5	11.8	1909	1909	1911	122.5	64.1	1911	1911	1911
25.0	13.1	1910	1910	1911	125.0	65.4	1911	1911	1911
27.5	14.4	1910	1910	1911	127.5	66.7	1911	1911	1911
30.0	15.7	1910	1910	1911	130.0	68.0	1911	1911	1911
32.5	17.0	1910	1910	1911	132.5	69.3	1911	1911	1911
35.0	18.3	1910	1910	1911	135.0	70.6	1911	1911	1911
37.5	19.6	1910	1910	1911	137.5	72.0	1911	1911	1911
40.0	20.9	1910	1910	1911	140.0	73.3	1911	1911	1911
42.5	22.2	1910	1910	1911	142.5	74.6	1911	1911	1911
45.0	23.6	1910	1910	1911	145.0	75.9	1911	1911	1911
47.5	24.9	1910	1910	1911	147.5	77.2	1911	1911	1911
50.0	26.2	1910	1910	1911	150.0	78.5	1911	1911	1911
52.5	27.5	1910	1910	1911	152.5	79.8	1911	1911	1911
55.0	28.8	1910	1910	1911	155.0	81.1	1911	1911	1911
57.5	30.1	1910	1910	1911	157.5	82.4	1911	1911	1911
60.0	31.4	1911	1911	1911	160.0	83.7	1911	1911	1911
62.5	32.7	1911	1911	1911	162.5	85.0	1911	1911	1911
65.0	34.0	1911	1911	1911	165.0	86.3	1911	1911	1911
67.5	35.3	1911	1911	1911	167.5	87.7	1911	1911	1911
70.0	36.6	1911	1911	1911	170.0	89.0	1911	1911	1911
72.5	37.9	1911	1911	1911	172.5	90.3	1911	1911	1911
75.0	39.3	1911	1911	1911	175.0	91.6	1911	1911	1911
77.5	40.6	1911	1911	1911	177.5	92.9	1911	1911	1911
80.0	41.9	1911	1911	1911	180.0	94.2	1911	1911	1911
82.5	43.2	1911	1911	1911	182.5	95.5	1911	1911	1911
85.0	44.5	1911	1911	1911	185.0	96.8	1911	1911	1911
87.5	45.8	1911	1911	1911	187.5	98.1	1911	1911	1911
90.0	47.1	1911	1911	1911	190.0	99.4	1911	1911	1911
92.5	48.4	1911	1911	1911	192.5	100.7	1911	1911	1911
95.0	49.7	1911	1911	1911	195.0	102.0	1911	1911	1911
97.5	51.0	1911	1911	1911	197.5	103.4	1911	1911	1911
100.0	52.3	1911	1911	1911	200.0	104.7	1911	1911	1911

Well : SKULL CREEK 1

Client : CULTUS PETROLEUM

Survey units : METRES

Datum : 0.0

Calibrated sonic velocities used from 237.5 to 1597.5

Datum depth	One-way time(ms)	— VELOCITIES —			Datum depth	One-way time(ms)	— VELOCITIES —		
		Average	RMS	Interval			Average	RMS	Interval
202.5	106.0	1911	1911	1911	302.5	156.4	1934	1940	2167
205.0	107.3	1911	1911	1911	305.0	157.5	1936	1942	2219
207.5	108.6	1911	1911	1911	307.5	158.7	1938	1943	2152
210.0	109.9	1911	1911	1911	310.0	159.8	1940	1946	2304
212.5	111.2	1911	1911	1911	312.5	160.9	1942	1949	2273
215.0	112.5	1911	1911	1911	315.0	161.9	1945	1951	2345
217.5	113.8	1911	1911	1911	317.5	163.1	1947	1953	2193
220.0	115.1	1911	1911	1911	320.0	164.2	1949	1955	2247
222.5	116.4	1911	1911	1911	322.5	165.3	1951	1958	2318
225.0	117.7	1911	1911	1911	325.0	166.4	1954	1961	2323
227.5	119.0	1911	1911	1911	327.5	167.4	1956	1963	2303
230.0	120.4	1911	1911	1910	330.0	168.6	1958	1965	2199
232.5	121.7	1911	1911	1910	332.5	169.7	1959	1967	2239
235.0	123.0	1911	1911	1909	335.0	170.8	1961	1968	2204
237.5	124.5	1908	1908	1679	337.5	171.9	1963	1970	2246
240.0	125.8	1908	1908	1853	340.0	173.0	1966	1973	2406
242.5	127.3	1905	1905	1682	342.5	174.0	1968	1976	2390
245.0	128.4	1908	1909	2325	345.0	175.2	1970	1977	2207
247.5	129.4	1912	1913	2331	347.5	176.2	1972	1980	2314
250.0	130.5	1915	1917	2329	350.0	177.3	1974	1982	2285
252.5	131.9	1914	1916	1818	352.5	178.5	1975	1982	2097
255.0	132.9	1919	1921	2499	355.0	180.1	1971	1979	1564
257.5	134.2	1919	1921	1909	357.5	181.5	1970	1978	1861
260.0	135.6	1918	1920	1841	360.0	182.6	1971	1980	2179
262.5	136.8	1919	1921	2046	362.5	183.7	1974	1982	2385
265.0	138.2	1918	1920	1827	365.0	184.7	1976	1984	2300
267.5	139.6	1916	1918	1714	367.5	185.8	1978	1987	2364
270.0	141.0	1916	1918	1869	370.0	186.9	1980	1988	2285
272.5	142.0	1919	1922	2405	372.5	188.0	1982	1991	2367
275.0	143.5	1917	1919	1668	375.0	189.0	1984	1993	2387
277.5	144.9	1915	1918	1739	377.5	190.1	1986	1995	2284
280.0	146.3	1914	1917	1853	380.0	191.1	1988	1997	2398
282.5	147.7	1913	1916	1785	382.5	192.2	1990	2000	2364
285.0	149.1	1912	1915	1823	385.0	193.2	1993	2003	2573
287.5	150.1	1915	1918	2277	387.5	194.2	1995	2005	2356
290.0	151.1	1919	1922	2503	390.0	195.3	1997	2007	2318
292.5	152.1	1923	1927	2593	392.5	196.3	1999	2009	2446
295.0	153.0	1928	1933	2682	395.0	197.3	2002	2012	2473
297.5	154.1	1931	1936	2370	397.5	198.4	2003	2013	2254
300.0	155.3	1932	1938	2170	400.0	199.5	2005	2015	2360

Well : SKULL CREEK 1

Client : CULTUS PETROLEUM

Survey units : METRES

Datum : 0.0

Calibrated sonic velocities used from 237.5 to 1597.5

Datum depth	One-way time(ms)	— VELOCITIES —			Datum depth	One-way time(ms)	— VELOCITIES —		
		Average	RMS	Interval			Average	RMS	Interval
402.5	200.6	2006	2017	2280	502.5	241.5	2081	2097	2369
405.0	201.7	2008	2018	2246	505.0	242.5	2082	2098	2385
407.5	202.8	2009	2020	2258	507.5	243.6	2083	2099	2294
410.0	203.9	2011	2022	2374	510.0	244.6	2085	2102	2611
412.5	204.8	2015	2026	2836	512.5	245.6	2087	2103	2455
415.0	205.8	2016	2028	2366	515.0	246.6	2089	2105	2589
417.5	206.9	2018	2030	2403	517.5	247.6	2090	2107	2545
420.0	208.0	2020	2031	2251	520.0	248.5	2093	2110	2672
422.5	209.1	2021	2032	2198	522.5	249.4	2095	2112	2738
425.0	210.2	2022	2033	2235	525.0	250.3	2097	2115	2711
427.5	211.3	2023	2035	2353	527.5	251.3	2099	2117	2602
430.0	212.4	2025	2036	2278	530.0	252.2	2101	2119	2676
432.5	213.5	2026	2038	2332	532.5	253.1	2104	2122	2742
435.0	214.5	2028	2040	2489	535.0	254.1	2106	2124	2641
437.5	215.5	2030	2042	2343	537.5	255.1	2107	2125	2460
440.0	216.6	2032	2044	2413	540.0	256.0	2109	2128	2672
442.5	217.6	2034	2046	2411	542.5	257.0	2111	2129	2550
445.0	218.6	2036	2048	2500	545.0	258.0	2112	2131	2532
447.5	219.4	2040	2053	3180	547.5	259.0	2114	2133	2496
450.0	220.4	2041	2055	2372	550.0	260.0	2115	2134	2490
452.5	221.5	2043	2056	2315	552.5	261.0	2117	2136	2503
455.0	222.5	2045	2059	2575	555.0	262.0	2119	2138	2603
457.5	223.5	2047	2061	2578	557.5	263.0	2120	2139	2513
460.0	224.4	2050	2064	2551	560.0	263.8	2123	2142	2848
462.5	225.4	2052	2066	2541	562.5	264.7	2125	2144	2794
465.0	226.4	2054	2068	2552	565.0	265.7	2127	2146	2624
467.5	227.5	2055	2070	2380	567.5	266.6	2128	2148	2618
470.0	228.5	2057	2071	2367	570.0	267.7	2129	2149	2416
472.5	229.6	2058	2073	2387	572.5	268.7	2131	2151	2461
475.0	230.6	2060	2075	2427	575.0	269.6	2133	2153	2715
477.5	231.6	2062	2077	2590	577.5	270.5	2135	2155	2803
480.0	232.5	2064	2079	2551	580.0	271.4	2137	2157	2727
482.5	233.5	2066	2081	2474	582.5	272.4	2139	2159	2668
485.0	234.5	2068	2084	2629	585.0	273.3	2140	2161	2520
487.5	235.5	2070	2085	2431	587.5	274.1	2144	2165	3543
490.0	236.6	2071	2087	2381	590.0	274.7	2148	2172	4144
492.5	237.6	2073	2088	2455	592.5	275.2	2153	2178	4202
495.0	238.4	2076	2092	2939	595.0	275.9	2157	2184	4050
497.5	239.4	2078	2094	2533	597.5	276.5	2161	2190	4158
500.0	240.4	2080	2096	2485	600.0	277.1	2165	2196	4008

TABLE 1

Time depth curve values

Page 4

Well : SKULL CREEK 1

Client : CULTUS PETROLEUM

Survey units : METRES

Datum : 0.0

Calibrated sonic velocities used from 237.5 to 1597.5

Datum depth	One-way time(ms)	— VELOCITIES —			Datum depth	One-way time(ms)	— VELOCITIES —		
		Average	RMS	Interval			Average	RMS	Interval
602.5	277.7	2170	2202	4164	702.5	313.1	2243	2288	2383
605.0	278.3	2174	2208	3960	705.0	314.2	2244	2288	2363
607.5	279.0	2178	2213	3770	707.5	315.3	2244	2288	2228
610.0	279.7	2181	2218	3757	710.0	316.4	2244	2288	2362
612.5	280.3	2185	2223	3958	712.5	317.4	2245	2289	2480
615.0	281.0	2188	2227	3333	715.0	318.4	2245	2289	2349
617.5	281.8	2191	2231	3357	717.5	319.6	2245	2289	2246
620.0	282.5	2195	2234	3368	720.0	320.6	2246	2289	2358
622.5	283.2	2198	2239	3574	722.5	321.6	2246	2290	2502
625.0	283.9	2201	2243	3619	725.0	322.7	2247	2290	2319
627.5	284.6	2205	2248	3723	727.5	323.8	2247	2290	2296
630.0	285.3	2208	2252	3531	730.0	324.9	2247	2290	2332
632.5	286.0	2212	2256	3629	732.5	326.0	2247	2290	2149
635.0	286.6	2215	2261	3849	735.0	327.1	2247	2290	2356
637.5	287.4	2218	2265	3414	737.5	328.1	2248	2290	2382
640.0	288.1	2222	2269	3441	740.0	329.2	2248	2290	2315
642.5	289.2	2222	2269	2304	742.5	330.3	2248	2290	2288
645.0	290.2	2222	2269	2359	745.0	331.4	2248	2290	2283
647.5	291.3	2223	2270	2417	747.5	332.6	2248	2290	2154
650.0	292.3	2224	2270	2500	750.0	333.6	2248	2290	2383
652.5	293.3	2225	2271	2533	752.5	334.7	2248	2290	2202
655.0	294.2	2226	2273	2662	755.0	335.7	2249	2290	2504
657.5	295.2	2227	2273	2500	757.5	336.9	2249	2290	2203
660.0	296.2	2228	2274	2497	760.0	338.0	2249	2290	2231
662.5	297.2	2229	2275	2508	762.5	339.2	2248	2290	2149
665.0	298.2	2230	2275	2382	765.0	340.2	2248	2290	2302
667.5	299.2	2231	2276	2532	767.5	341.3	2249	2290	2373
670.0	300.3	2231	2277	2345	770.0	342.3	2249	2290	2397
672.5	301.3	2232	2277	2405	772.5	343.4	2250	2290	2342
675.0	302.2	2234	2279	2953	775.0	344.4	2250	2291	2475
677.5	303.1	2235	2280	2625	777.5	345.5	2251	2291	2392
680.0	304.2	2236	2281	2444	780.0	346.5	2251	2291	2299
682.5	305.2	2236	2281	2403	782.5	347.5	2252	2292	2526
685.0	306.2	2237	2282	2404	785.0	348.6	2252	2292	2402
687.5	307.3	2238	2282	2438	787.5	349.6	2253	2293	2443
690.0	308.3	2238	2282	2312	790.0	350.6	2253	2293	2421
692.5	309.2	2240	2285	3000	792.5	351.7	2253	2293	2344
695.0	310.2	2241	2286	2527	795.0	352.8	2253	2293	2308
697.5	311.0	2242	2287	2832	797.5	353.8	2254	2294	2456
700.0	312.1	2243	2288	2418	800.0	354.8	2255	2294	2514

TABLE 1

Time depth curve values

Well : SKULL CREEK 1

Client : CULTUS PETROLEUM

Survey units : METRES

Datum : 0.0

Calibrated sonic velocities used from 237.5 to 1597.5

Datum depth	One-way time(ms)	— VELOCITIES —			Datum depth	One-way time(ms)	— VELOCITIES —		
		Average	RMS	Interval			Average	RMS	Interval
802.5	355.8	2255	2295	2477	902.5	392.8	2298	2338	2771
805.0	356.7	2257	2296	2689	905.0	393.7	2299	2339	2754
807.5	357.9	2256	2296	2226	907.5	394.3	2302	2343	4188
810.0	359.0	2256	2296	2190	910.0	395.1	2303	2344	2888
812.5	360.1	2256	2296	2295	912.5	396.1	2304	2345	2644
815.0	361.1	2257	2296	2442	915.0	397.0	2305	2346	2717
817.5	362.0	2258	2297	2759	917.5	397.9	2306	2347	2812
820.0	362.9	2260	2299	2826	920.0	398.8	2307	2348	2820
822.5	363.7	2262	2301	3214	922.5	399.7	2308	2349	2700
825.0	364.5	2263	2303	2893	925.0	400.6	2309	2350	2682
827.5	365.5	2264	2304	2638	927.5	401.6	2310	2350	2632
830.0	366.4	2265	2305	2682	930.0	402.4	2311	2352	2960
832.5	367.3	2266	2306	2753	932.5	403.3	2312	2353	2746
835.0	368.2	2268	2307	2859	935.0	404.2	2313	2354	2863
837.5	369.1	2269	2309	2767	937.5	405.0	2315	2356	3142
840.0	370.1	2270	2309	2667	940.0	405.9	2316	2357	2709
842.5	371.0	2271	2310	2672	942.5	406.8	2317	2358	2750
845.0	371.9	2272	2312	2769	945.0	407.8	2317	2358	2630
847.5	372.7	2274	2314	3105	947.5	408.7	2318	2359	2710
850.0	373.6	2275	2315	2657	950.0	409.6	2319	2360	2698
852.5	374.6	2276	2316	2686	952.5	410.6	2320	2360	2573
855.0	375.5	2277	2317	2689	955.0	411.6	2320	2361	2651
857.5	376.4	2278	2318	2767	957.5	412.4	2322	2363	3041
860.0	377.4	2279	2319	2620	960.0	413.4	2322	2363	2485
862.5	378.3	2280	2319	2601	962.5	414.5	2322	2363	2275
865.0	379.1	2282	2321	3163	965.0	415.3	2324	2364	3113
867.5	380.1	2282	2322	2522	967.5	416.3	2324	2364	2371
870.0	380.9	2284	2324	3019	970.0	417.4	2324	2365	2437
872.5	381.8	2285	2325	2910	972.5	418.4	2324	2365	2372
875.0	382.6	2287	2327	3028	975.0	419.4	2325	2365	2542
877.5	383.5	2288	2328	2887	977.5	420.4	2325	2365	2459
880.0	384.4	2289	2330	2812	980.0	421.4	2326	2366	2692
882.5	385.3	2291	2331	2746	982.5	422.3	2327	2367	2638
885.0	386.2	2292	2332	2713	985.0	423.3	2327	2367	2389
887.5	387.1	2293	2333	2745	987.5	424.4	2327	2367	2425
890.0	388.1	2293	2334	2622	990.0	425.3	2328	2368	2846
892.5	389.0	2294	2334	2658	992.5	426.4	2328	2368	2271
895.0	389.9	2295	2335	2685	995.0	427.2	2329	2369	2813
897.5	390.9	2296	2336	2521	997.5	428.4	2329	2369	2251
900.0	391.9	2297	2337	2656	1000.0	429.4	2329	2369	2453

TABLE 1

Time depth curve values

Page 6

Well : SKULL CREEK 1

Client : CULTUS PETROLEUM

Survey units : METRES

Datum : 0.0

Calibrated sonic velocities used from 237.5 to 1597.5

Datum depth	One-way time(ms)	— VELOCITIES —			Datum depth	One-way time(ms)	— VELOCITIES —		
		Average	RMS	Interval			Average	RMS	Interval
1002.5	430.2	2330	2370	2996	1102.5	463.9	2376	2428	1976
1005.0	431.0	2332	2372	3247	1105.0	465.2	2376	2427	2032
1007.5	431.8	2333	2374	3095	1107.5	465.8	2378	2430	3809
1010.0	432.6	2335	2375	2948	1110.0	466.5	2380	2433	3881
1012.5	433.3	2337	2377	3678	1112.5	467.1	2381	2435	3669
1015.0	434.1	2338	2379	3180	1115.0	467.8	2384	2437	3816
1017.5	434.9	2339	2380	3028	1117.5	468.4	2386	2440	3880
1020.0	435.6	2341	2383	3521	1120.0	469.1	2387	2442	3673
1022.5	436.5	2343	2384	2927	1122.5	469.8	2389	2444	3702
1025.0	437.3	2344	2385	2934	1125.0	470.7	2390	2445	2865
1027.5	438.1	2345	2387	3095	1127.5	471.5	2391	2446	3087
1030.0	438.9	2347	2388	3134	1130.0	472.3	2393	2448	3153
1032.5	439.7	2348	2390	3204	1132.5	473.1	2394	2449	2977
1035.0	440.6	2349	2391	3023	1135.0	474.0	2394	2449	2706
1037.5	441.4	2350	2392	2884	1137.5	475.0	2395	2450	2740
1040.0	442.3	2352	2394	3001	1140.0	475.9	2395	2450	2503
1042.5	443.1	2353	2395	2954	1142.5	476.8	2396	2451	2934
1045.0	443.9	2354	2396	3013	1145.0	477.6	2397	2452	2984
1047.5	444.7	2356	2398	3237	1147.5	478.4	2398	2453	3116
1050.0	445.4	2357	2400	3441	1150.0	479.4	2399	2454	2603
1052.5	446.2	2359	2402	3190	1152.5	480.2	2400	2455	2954
1055.0	447.0	2360	2403	2996	1155.0	481.5	2399	2453	1982
1057.5	447.9	2361	2404	3097	1157.5	482.7	2398	2452	2025
1060.0	448.6	2363	2406	3489	1160.0	484.0	2396	2451	1930
1062.5	449.4	2364	2408	3131	1162.5	485.3	2395	2450	1936
1065.0	449.9	2367	2412	4910	1165.0	486.6	2394	2449	1896
1067.5	450.4	2370	2417	5229	1167.5	487.9	2393	2448	1960
1070.0	450.8	2373	2421	5141	1170.0	489.0	2393	2447	2344
1072.5	451.4	2376	2426	4787	1172.5	489.6	2395	2450	3940
1075.0	451.8	2379	2431	5579	1175.0	490.3	2396	2452	3582
1077.5	452.3	2382	2435	5007	1177.5	491.0	2398	2454	3682
1080.0	453.4	2382	2435	2261	1180.0	491.6	2400	2457	4067
1082.5	454.6	2381	2434	2134	1182.5	492.3	2402	2459	3725
1085.0	455.7	2381	2434	2287	1185.0	493.0	2404	2461	3521
1087.5	456.9	2380	2433	2103	1187.5	493.8	2405	2462	3093
1090.0	458.1	2380	2432	2111	1190.0	494.6	2406	2463	3355
1092.5	459.2	2379	2431	2148	1192.5	495.2	2408	2466	4094
1095.0	460.3	2379	2431	2299	1195.0	495.9	2410	2468	3412
1097.5	461.4	2379	2431	2244	1197.5	496.6	2411	2469	3402
1100.0	462.7	2378	2430	2008	1200.0	497.3	2413	2471	3536

TABLE 1

Time depth curve values

Page 7

Well : SKULL CREEK 1

Client : CULTUS PETROLEUM

Survey units : METRES

Datum : 0.0

Calibrated sonic velocities used from 237.5 to 1597.5

Datum depth	One-way time(ms)	— VELOCITIES —			Datum depth	One-way time(ms)	— VELOCITIES —		
		Average	RMS	Interval			Average	RMS	Interval
1202.5	498.1	2414	2473	3421	1302.5	533.4	2442	2499	2741
1205.0	498.8	2416	2474	3350	1305.0	534.3	2442	2499	2699
1207.5	499.6	2417	2476	3262	1307.5	535.3	2443	2500	2700
1210.0	500.3	2418	2477	3412	1310.0	536.1	2444	2501	3165
1212.5	501.3	2419	2478	2560	1312.5	536.9	2445	2502	2959
1215.0	502.2	2419	2478	2629	1315.0	537.6	2446	2503	3559
1217.5	503.2	2420	2478	2666	1317.5	538.4	2447	2505	3359
1220.0	503.9	2421	2480	3314	1320.0	539.2	2448	2506	3061
1222.5	504.7	2422	2481	3410	1322.5	540.0	2449	2507	3023
1225.0	505.5	2423	2482	2851	1325.0	540.8	2450	2508	3204
1227.5	506.5	2423	2482	2587	1327.5	541.6	2451	2509	3226
1230.0	507.6	2423	2482	2378	1330.0	542.3	2452	2510	3231
1232.5	508.4	2424	2483	2982	1332.5	543.1	2453	2511	3200
1235.0	509.2	2425	2484	3204	1335.0	543.9	2455	2512	3270
1237.5	510.1	2426	2485	2775	1337.5	544.7	2456	2514	3220
1240.0	511.0	2427	2485	2809	1340.0	545.4	2457	2515	3245
1242.5	511.8	2428	2486	2926	1342.5	546.2	2458	2516	3245
1245.0	512.7	2428	2487	2779	1345.0	546.9	2459	2517	3404
1247.5	513.7	2428	2487	2546	1347.5	547.7	2460	2519	3257
1250.0	514.6	2429	2487	2674	1350.0	548.5	2461	2520	3181
1252.5	515.8	2428	2487	2183	1352.5	549.2	2462	2521	3253
1255.0	516.6	2430	2488	3208	1355.0	550.0	2463	2522	3183
1257.5	517.4	2430	2489	2920	1357.5	550.8	2464	2523	3144
1260.0	518.3	2431	2489	2964	1360.0	551.6	2465	2524	3187
1262.5	519.0	2433	2491	3409	1362.5	552.4	2467	2525	3249
1265.0	519.8	2434	2492	3114	1365.0	553.1	2468	2526	3377
1267.5	520.6	2435	2493	3130	1367.5	553.9	2469	2528	3251
1270.0	521.5	2435	2494	2698	1370.0	554.6	2470	2529	3375
1272.5	522.5	2436	2494	2689	1372.5	555.4	2471	2530	3216
1275.0	523.4	2436	2494	2746	1375.0	556.2	2472	2531	3291
1277.5	524.3	2437	2495	2696	1377.5	556.9	2473	2532	3365
1280.0	525.2	2437	2495	2853	1380.0	557.7	2474	2534	3217
1282.5	526.1	2438	2496	2724	1382.5	558.5	2475	2535	3166
1285.0	527.0	2438	2496	2714	1385.0	559.2	2477	2536	3296
1287.5	527.9	2439	2497	2803	1387.5	560.0	2478	2537	3186
1290.0	528.8	2440	2497	2806	1390.0	560.8	2479	2538	3232
1292.5	529.7	2440	2498	2664	1392.5	561.6	2480	2539	3308
1295.0	530.6	2441	2498	2849	1395.0	562.3	2481	2540	3213
1297.5	531.6	2441	2498	2557	1397.5	563.1	2482	2541	3325
1300.0	532.5	2441	2499	2706	1400.0	563.8	2483	2543	3310

Well : SKULL CREEK 1

Client : CULTUS PETROLEUM

Survey units : METRES

Datum : 0.0

Calibrated sonic velocities used from 237.5 to 1597.5

Datum depth	One-way time(ms)	— VELOCITIES —			Datum depth	One-way time(ms)	— VELOCITIES —		
		Average	RMS	Interval			Average	RMS	Interval
1402.5	564.6	2484	2544	3188	1502.5	593.8	2530	2594	3364
1405.0	565.4	2485	2545	3203	1505.0	594.6	2531	2595	3183
1407.5	566.2	2486	2546	3228	1507.5	595.4	2532	2596	3311
1410.0	566.8	2487	2547	3736	1510.0	596.1	2533	2597	3456
1412.5	567.6	2488	2548	3142	1512.5	596.8	2534	2599	3496
1415.0	568.4	2489	2549	3170	1515.0	597.6	2535	2600	3318
1417.5	569.2	2490	2550	3341	1517.5	598.3	2536	2601	3560
1420.0	569.9	2492	2552	3375	1520.0	598.9	2538	2603	4152
1422.5	570.6	2493	2554	3884	1522.5	599.5	2540	2605	3838
1425.0	571.3	2494	2555	3333	1525.0	600.3	2541	2606	3371
1427.5	572.1	2495	2556	3331	1527.5	601.0	2541	2607	3261
1430.0	572.8	2496	2557	3225	1530.0	601.8	2542	2607	3233
1432.5	573.6	2498	2558	3419	1532.5	602.6	2543	2608	3178
1435.0	574.3	2499	2559	3232	1535.0	603.4	2544	2609	3208
1437.5	575.1	2500	2560	3254	1537.5	604.2	2545	2610	3040
1440.0	575.9	2501	2561	3274	1540.0	605.0	2545	2610	3043
1442.5	576.6	2502	2562	3273	1542.5	605.8	2546	2611	3180
1445.0	577.4	2503	2564	3279	1545.0	606.6	2547	2612	3303
1447.5	578.2	2504	2565	3321	1547.5	607.3	2548	2613	3185
1450.0	578.9	2505	2566	3341	1550.0	608.2	2549	2614	3104
1452.5	579.5	2506	2568	3888	1552.5	609.0	2549	2614	2906
1455.0	580.3	2508	2569	3508	1555.0	609.8	2550	2615	3130
1457.5	581.0	2509	2570	3418	1557.5	610.7	2550	2615	2909
1460.0	581.7	2510	2572	3491	1560.0	611.5	2551	2616	3173
1462.5	582.3	2511	2574	3985	1562.5	612.3	2552	2617	3140
1465.0	583.0	2513	2575	3890	1565.0	613.1	2553	2618	3127
1467.5	583.7	2514	2577	3570	1567.5	613.9	2553	2618	3058
1470.0	584.4	2515	2578	3477	1570.0	614.7	2554	2619	3079
1472.5	585.1	2517	2580	3550	1572.5	615.5	2555	2620	3180
1475.0	585.8	2518	2581	3652	1575.0	616.2	2556	2621	3289
1477.5	586.5	2519	2582	3441	1577.5	617.0	2557	2622	3221
1480.0	587.2	2520	2584	3485	1580.0	617.8	2558	2622	3284
1482.5	588.0	2521	2585	3416	1582.5	618.6	2558	2623	3131
1485.0	588.7	2523	2586	3535	1585.0	619.3	2559	2624	3240
1487.5	589.4	2524	2587	3396	1587.5	620.2	2560	2625	3042
1490.0	590.2	2525	2588	3315	1590.0	620.9	2561	2625	3163
1492.5	590.9	2526	2590	3487	1592.5	621.8	2561	2626	3062
1495.0	591.6	2527	2591	3443	1595.0	622.6	2562	2627	3147
1497.5	592.3	2528	2592	3373	1597.5	623.4	2563	2627	3063
1500.0	593.1	2529	2593	3313					

**COMPANY : CULTUS PETROLEUM
WELL : SKULL CREEK 1**

Latitude : 572 9963 N Longitude : 673 411.5 E Survey date : 29-May-96
Elevations : Datum : 0 Ground : 92 Kelly : 96.3

Survey units : METRES
Times : MILLISECONDS

Shot data : Location Elevation Offset
A 92.0 8.0
B 90.5 23.0
C 90.0 51.0
E 92.0 23.0
F 91.5 51.0
D 89.0 51.0

Rig Identification : O.D. & E.RIG 30
Energy source : POWERGEL
Logger : B.P.B.
Elevation velocity
for shot statics : 2000
Instrument delay : 2.0 msec

SHOT CALCULATIONS :

Shot no.	Geophone depth		Shot Locn	Shot Depth	TIMES				Check shot distance	Interval time	Velocities		
	Kelly	- Datum			Record	Corr.	Avg.	Datum			Average	RMS	Interval
DATUM													
1	96.3	0.0	F	0.6	72.5	64.7	n/u						
2	96.3	0.0	E	0.3	64.5	63.6							
3	96.3	0.0	A	0.3	65.5	66.3	n/u						
4	96.3	0.0	B	0.6	63.5	63.3							
5	96.3	0.0	C	0.6	70.0	63.1							
6	96.3	0.0	C	0.3	70.0	63.1							
33	96.3	0.0	D	2.0	70.5	63.7							
34	96.3	0.0	D	2.0	69.5	62.8							
35	96.3	0.0	A	0.3	64.0	64.8	n/u	63.3	0.0				
32	332.3	236.0	D	2.0	186.5	186.8	186.8	123.5	236.0	123.5	1910.9	1910.9	1910.9
31	383.0	286.7	D	2.0	212.5	213.2	213.2	149.9	50.7	26.4	1910.9	1910.9	1920.5
30	515.0	418.7	D	2.0	269.5	270.7	270.7	207.4	132.0	57.5	1912.6	1912.6	2295.7
29	597.0	500.7	D	2.0	302.5	304.0	304.0	240.7	82.0	33.3	2018.8	2026.1	2462.5
											2080.2	2091.9	

SHOT CALCULATIONS : (cont)

Shot no.	Geophone depth		Shot Loen	Shot Depth	TIMES				Check shot distance	Interval time	Velocities		
	Kelly	- Datum			Record	Corr.	Avg.	Datum			Average	RMS	Interval
7	683.0	586.7	D	2.0	335.5	337.1			86.0	33.4			2574.8
28	683.0	586.7	D	2.0	336.0	337.6	337.4	274.1			2140.5	2156.5	
27	738.0	641.7	D	2.5	350.5	352.2	352.2	288.9	55.0	14.8			3716.2
26	840.0	743.7	D	2.5	392.0	393.9	393.9	330.6	102.0	41.7			2446.0
25	913.0	816.7	D	2.0	422.5	424.4	424.4	361.1	73.0	30.5			2393.4
24	1053.0	956.7	D	2.0	473.0	475.0	475.0	411.7	140.0	50.6			2766.8
23	1097.0	1000.7	D	2.0	490.5	492.6	492.6	429.3	44.0	17.6			2500.0
22	1160.0	1063.7	D	2.0	510.5	512.6	512.6	449.3	63.0	20.0			3150.0
21	1176.0	1079.7	D	2.0	513.5	515.6	515.6	452.3	16.0	3.0			5333.3
8	1203.0	1106.7	D	2.0	526.5	528.6							
20	1203.0	1106.7	D	2.0	525.5	527.6	528.1	464.8	27.0	12.5			2160.0
19	1220.0	1123.7	D	2.0	530.5	532.6	532.6	469.3	17.0	4.5			3777.8
18	1250.0	1153.7	D	2.0	541.0	543.1	543.1	479.8	30.0	10.5			2857.1
9	1267.0	1170.7	D	2.0	550.5	552.6							
17	1267.0	1170.7	D	2.0	548.5	550.7	551.7	488.4	17.0	8.6			1976.7
16	1308.0	1211.7	D	2.0	561.0	563.2	563.2	499.9	41.0	11.5			3565.2
											2397.0	2447.8	
											2423.9	2479.2	

SHOT CALCULATIONS : (cont)

Shot no.	Geophone depth		Shot Loch	Shot Depth	TIMES				Check shot interval		Velocities		
	Kelly	Datum			Record	Corr.	Avg.	Datum	distance	time	Average	RMS	Interval
15	1407.0	1310.7	D	2.0	596.5	598.7	598.7	535.4	99.0	35.5	2448.1	2500.9	2788.7
14	1508.0	1411.7	D	2.0	627.5	629.7	629.7	566.4	101.0	31.0	2492.4	2548.1	3258.1
12	1620.0	1523.7	D	2.0	659.5	661.8			112.0	32.6			3435.6
13	1620.0	1523.7	D	2.0	660.5	662.8	662.3	599.0			2543.7	2604.2	
10	1694.5	1598.2	D	2.0	684.5	686.8			74.5	23.8			3136.8
11	1694.5	1598.2	D	2.0	683.0	685.3	686.0	622.8			2566.4	2626.5	

COMPANY : CULTUS PETROLEUM
WELL : SKULL CREEK 1

Latitude : 572 9963 N Longitude : 673 411.5 E Survey date : 29-May-96
 Elevations : Datum : 0 Ground : 92 Kelly : 96.3

Survey units : METRES
 Times : MILLISECONDS

SONIC DRIFT :

Geophone depth Kelly — Datum	Check shot times Average - Below Datum	Check shot interval Distance - Time	Sonic Int. time	Interval sonic drift usec/m - msec	Cumulative drift msec
DATUM					
96.3 0.0	63.3 0.0				
332.3 236.0	186.8 123.5	236.0 123.5			
383.0 286.7	213.2 149.9	50.7 26.4	21.7	92.70 4.7	4.7
515.0 418.7	270.7 207.4	132.0 57.5	58.6	-8.33 -1.1	3.6
597.0 500.7	304.0 240.7	82.0 33.3	32.7	7.32 0.6	4.2
683.0 586.7	337.4 274.1	86.0 33.4	33.8	-4.65 -0.4	3.8
738.0 641.7	352.2 288.9	55.0 14.8	18.1	-60.00 -3.3	0.5
840.0 743.7	393.9 330.6	102.0 41.7	39.6	20.59 2.1	2.6
913.0 816.7	424.4 361.1	73.0 30.5	27.5	41.10 3.0	5.6
1053.0 956.7	475.0 411.7	140.0 50.6	53.0	-17.14 -2.4	3.2
1097.0 1000.7	492.6 429.3	44.0 17.6	14.7	65.91 2.9	6.1
1160.0 1063.7	512.6 449.3	63.0 20.0	20.6	-9.52 -0.6	5.5

SONIC DRIFT : (cont)

Geophone depth Kelly --- Datum	Check shot times Average - Below Datum	Check shot interval Distance -- Time	Sonic Int. time	Interval sonic drift usec/m -- msec	Cumulative drift msec
1160.0	1063.7	512.6	449.3		
		16.0	3.0	4.7	-106.25
1176.0	1079.7	515.6	452.3		-1.7
		27.0	12.5	8.8	137.04
1203.0	1106.7	528.1	464.8		3.7
		17.0	4.5	6.1	-94.12
1220.0	1123.7	532.6	469.3		-1.6
		30.0	10.5	10.3	6.67
1250.0	1153.7	543.1	479.8		0.2
		17.0	8.6	6.4	129.41
1267.0	1170.7	551.7	488.4		2.2
		41.0	11.5	13.1	-39.02
1308.0	1211.7	563.2	499.9		-1.6
		99.0	35.5	31.2	43.43
1407.0	1310.7	598.7	535.4		4.3
		101.0	31.0	30.7	2.97
1508.0	1411.7	629.7	566.4		0.3
		112.0	32.6	32.4	1.79
1620.0	1523.7	662.3	599.0		0.2
		74.5	23.8	21.6	28.86
1694.5	1598.2	686.0	622.8		2.1
					13.6

COMPANY : CULTUS PETROLEUM
WELL : SKULL CREEK 1

Latitude : 572 9963 N Longitude : 673 411.5 E Survey date : 29-May-96
 Elevations : Datum : 0 Ground : 92 Kelly : 96.3

Survey units : METRES
 Times : MILLISECONDS

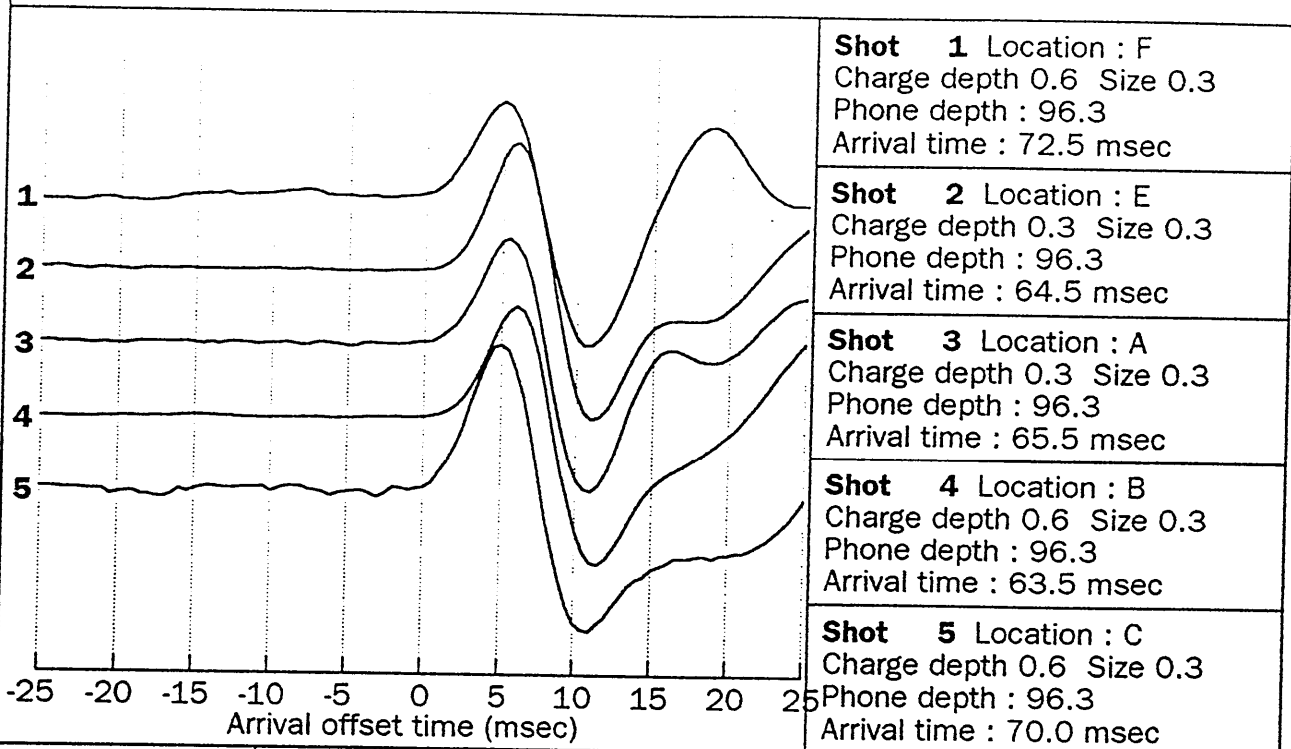
SONIC CALIBRATION :

Geophone depth Kelly — Datum	Interval Distance	Original sonic times		Adjusted sonic times		Velocities			
		Interval -	Cumulative	Interval -	Calibrated	Average	RMS	Interval	
DATUM									
96.3	0.0								
		236.0							1910.9
332.3	236.0					1910.9	1910.9		
		50.7	21.7		26.4				1920.5
383.0	286.7		21.7		149.9	1912.6	1912.6		
		132.0	58.6		57.5				2295.7
515.0	418.7		80.3		207.4	2018.8	2026.1		
		82.0	32.7		33.3				2462.5
597.0	500.7		113.0		240.7	2080.2	2091.9		
		86.0	33.8		33.4				2574.9
683.0	586.7		146.8		274.1	2140.5	2156.5		
		55.0	18.1		14.8				3716.2
738.0	641.7		164.9		288.9	2221.2	2262.7		
		102.0	39.6		41.7				2446.0
840.0	743.7		204.5		330.6	2249.5	2286.6		
		73.0	27.5		30.5				2393.4
913.0	816.7		232.0		361.1	2261.7	2295.9		
		140.0	53.0		50.6				2766.8
1053.0	956.7		285.0		411.7	2323.8	2358.8		
		44.0	14.7		17.6				2500.0
1097.0	1000.7		299.7		429.3	2331.0	2364.8		
		63.0	20.6		20.0				3150.0
1160.0	1063.7		320.3		449.3	2367.5	2405.2		

SONIC CALIBRATION : (cont)

Geophone depth Kelly — Datum		Interval Distance	Original sonic times		Adjusted sonic times		Velocities		
			Interval	Cumulative	Interval	Calibrated	Average	RMS	Interval
1160.0	1063.7						2367.5	2405.2	
		16.0	4.7		3.0				5333.3
1176.0	1079.7			325.0	452.3	2387.1	2436.2		
		27.0	8.8		12.5				2160.0
1203.0	1106.7			333.8	464.8	2381.0	2429.2		
		17.0	6.1		4.5				3777.8
1220.0	1123.7			339.9	469.3	2394.4	2445.7		
		30.0	10.3		10.5				2857.1
1250.0	1153.7			350.2	479.8	2404.5	2455.4		
		17.0	6.4		8.6				1976.7
1267.0	1170.7			356.6	488.4	2397.0	2447.8		
		41.0	13.1		11.5				3565.2
1308.0	1211.7			369.7	499.9	2423.9	2479.2		
		99.0	31.2		35.5				2788.7
1407.0	1310.7			400.9	535.4	2448.1	2500.9		
		101.0	30.7		31.0				3258.1
1508.0	1411.7			431.6	566.4	2492.4	2548.1		
		112.0	32.4		32.6				3435.6
1620.0	1523.7			464.0	599.0	2543.7	2604.2		
		74.5	21.6		23.8				3136.8
1694.5	1598.2			485.6	622.8	2566.4	2626.5		

First arrivals plot : SKULL CREEK 1



Shot 1 Location : F
 Charge depth 0.6 Size 0.3
 Phone depth : 96.3
 Arrival time : 72.5 msec

Shot 2 Location : E
 Charge depth 0.3 Size 0.3
 Phone depth : 96.3
 Arrival time : 64.5 msec

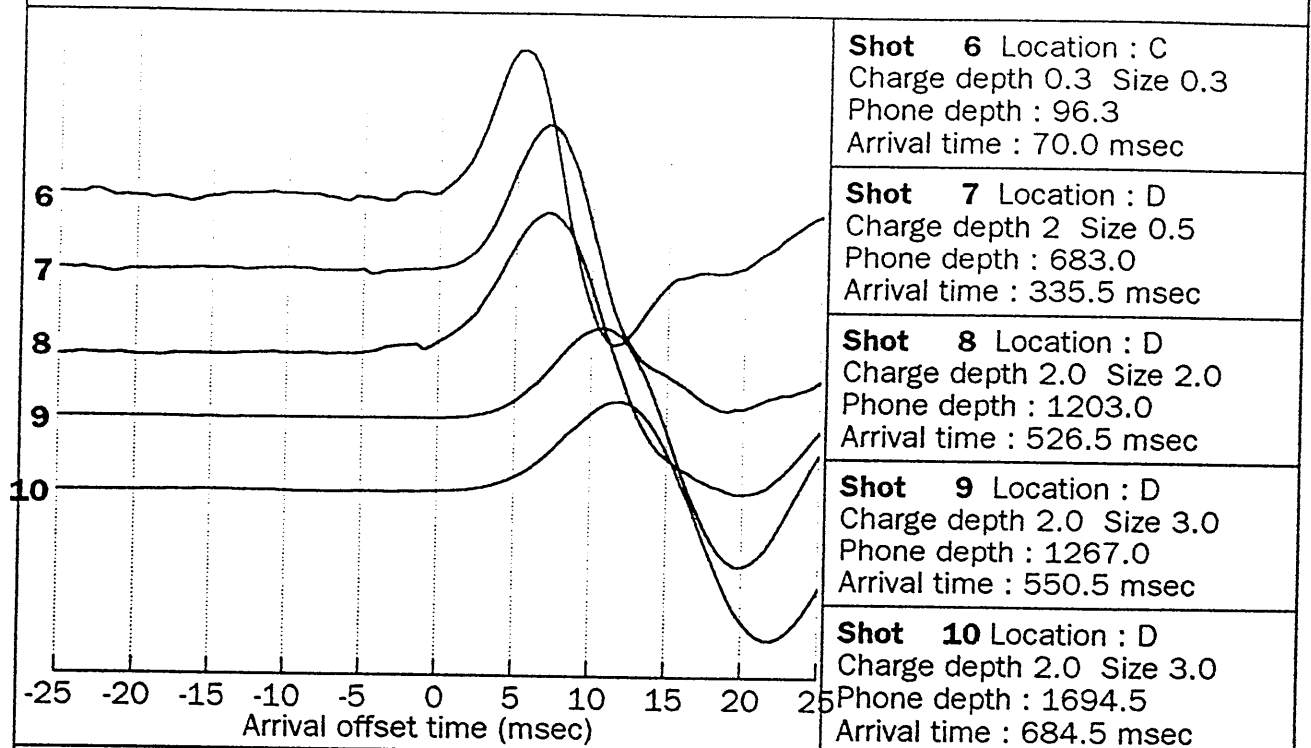
Shot 3 Location : A
 Charge depth 0.3 Size 0.3
 Phone depth : 96.3
 Arrival time : 65.5 msec

Shot 4 Location : B
 Charge depth 0.6 Size 0.3
 Phone depth : 96.3
 Arrival time : 63.5 msec

Shot 5 Location : C
 Charge depth 0.6 Size 0.3
 Phone depth : 96.3
 Arrival time : 70.0 msec

SHOT 1		SHOT 2		SHOT 3		SHOT 4		SHOT 5	
Time	Ampl	Time	Ampl	Time	Ampl	Time	Ampl	Time	Ampl
62.0	-4.00	54.0	-2.00	54.0	3.00	52.0	2.00	59.0	-2.00
62.5	-4.00	54.5	-5.00	54.5	0.00	52.5	3.00	59.5	-3.00
63.0	-5.00	55.0	-7.00	55.0	-2.00	53.0	1.00	60.0	2.00
63.5	-7.00	55.5	-5.00	55.5	-4.00	53.5	1.00	60.5	-1.00
64.0	-8.00	56.0	-1.00	56.0	-7.00	54.0	0.00	61.0	-3.00
64.5	-8.00	56.5	0.00	56.5	-1.00	54.5	1.00	61.5	-3.00
65.0	-10.00	57.0	-4.00	57.0	6.00	55.0	-1.00	62.0	-3.00
65.5	-10.00	57.5	-3.00	57.5	2.00	55.5	-1.00	62.5	0.00
66.0	-8.00	58.0	0.00	58.0	-7.00	56.0	-2.00	63.0	1.00
66.5	-4.00	58.5	1.00	58.5	-7.00	56.5	0.00	63.5	3.00
67.0	-2.00	59.0	2.00	59.0	-2.00	57.0	3.00	64.0	6.00
67.5	-2.00	59.5	3.00	59.5	1.00	57.5	2.00	64.5	3.00
68.0	-3.00	60.0	3.00	60.0	7.00	58.0	1.00	65.0	2.00
68.5	-1.00	60.5	3.00	60.5	7.00	58.5	-1.00	65.5	1.00
69.0	-1.00	61.0	1.00	61.0	-5.00	59.0	-2.00	66.0	1.00
69.5	-2.00	61.5	0.00	61.5	-7.00	59.5	-3.00	66.5	4.00
70.0	-1.00	62.0	4.00	62.0	-4.00	60.0	-2.00	67.0	7.00
70.5	0.00	62.5	0.00	62.5	-3.00	60.5	-3.00	67.5	3.00
71.0	-1.00	63.0	-1.00	63.0	-1.00	61.0	-4.00	68.0	-3.00
71.5	-2.00	63.5	-1.00	63.5	-2.00	61.5	-5.00	68.5	-2.00
72.0	-3.00	64.0	-1.00	64.0	-6.00	62.0	-3.00	69.0	0.00
72.5	-3.00	64.5	-3.00	64.5	-11.00	62.5	-5.00	69.5	-2.00
73.0	-6.00	65.0	-6.00	65.0	-13.00	63.0	-5.00	70.0	-3.00
73.5	-9.00	65.5	-10.00	65.5	-15.00	63.5	-9.00	70.5	-8.00
74.0	-16.00	66.0	-20.00	66.0	-32.00	64.0	-15.00	71.0	-19.00
74.5	-27.00	66.5	-40.00	66.5	-59.00	64.5	-27.00	71.5	-29.00
75.0	-44.00	67.0	-72.00	67.0	-85.00	65.0	-46.00	72.0	-43.00
75.5	-60.00	67.5	-119.00	67.5	-129.00	65.5	-76.00	72.5	-61.00
76.0	-81.00	68.0	-189.00	68.0	-183.00	66.0	-119.00	73.0	-85.00
76.5	-102.00	68.5	-276.00	68.5	-252.00	66.5	-173.00	73.5	-106.00
77.0	-120.00	69.0	-376.00	69.0	-320.00	67.0	-236.00	74.0	-125.00
77.5	-132.00	69.5	-463.00	69.5	-384.00	67.5	-303.00	74.5	-139.00
78.0	-138.00	70.0	-558.00	70.0	-430.00	68.0	-365.00	75.0	-141.00
78.5	-131.00	70.5	-620.00	70.5	-439.00	68.5	-402.00	75.5	-136.00
79.0	-113.00	71.0	-634.00	71.0	-413.00	69.0	-422.00	76.0	-118.00
79.5	-84.00	71.5	-590.00	71.5	-359.00	69.5	-403.00	76.5	-92.00
80.0	-41.00	72.0	-486.00	72.0	-262.00	70.0	-342.00	77.0	-57.00
80.5	8.00	72.5	-324.00	72.5	-122.00	70.5	-240.00	77.5	-18.00
81.0	53.00	73.0	-150.00	73.0	33.00	71.0	-104.00	78.0	25.00
81.5	100.00	73.5	64.00	73.5	196.00	71.5	49.00	78.5	56.00
82.0	140.00	74.0	274.00	74.0	347.00	72.0	202.00	79.0	87.00
82.5	173.00	74.5	460.00	74.5	469.00	72.5	314.00	79.5	111.00
83.0	199.00	75.0	602.00	75.0	555.00	73.0	424.00	80.0	127.00
83.5	211.00	75.5	690.00	75.5	596.00	73.5	502.00	80.5	133.00
84.0	210.00	76.0	723.00	76.0	607.00	74.0	544.00	81.0	135.00

First arrivals plot : SKULL CREEK 1



Shot 6 Location : C
 Charge depth 0.3 Size 0.3
 Phone depth : 96.3
 Arrival time : 70.0 msec

Shot 7 Location : D
 Charge depth 2 Size 0.5
 Phone depth : 683.0
 Arrival time : 335.5 msec

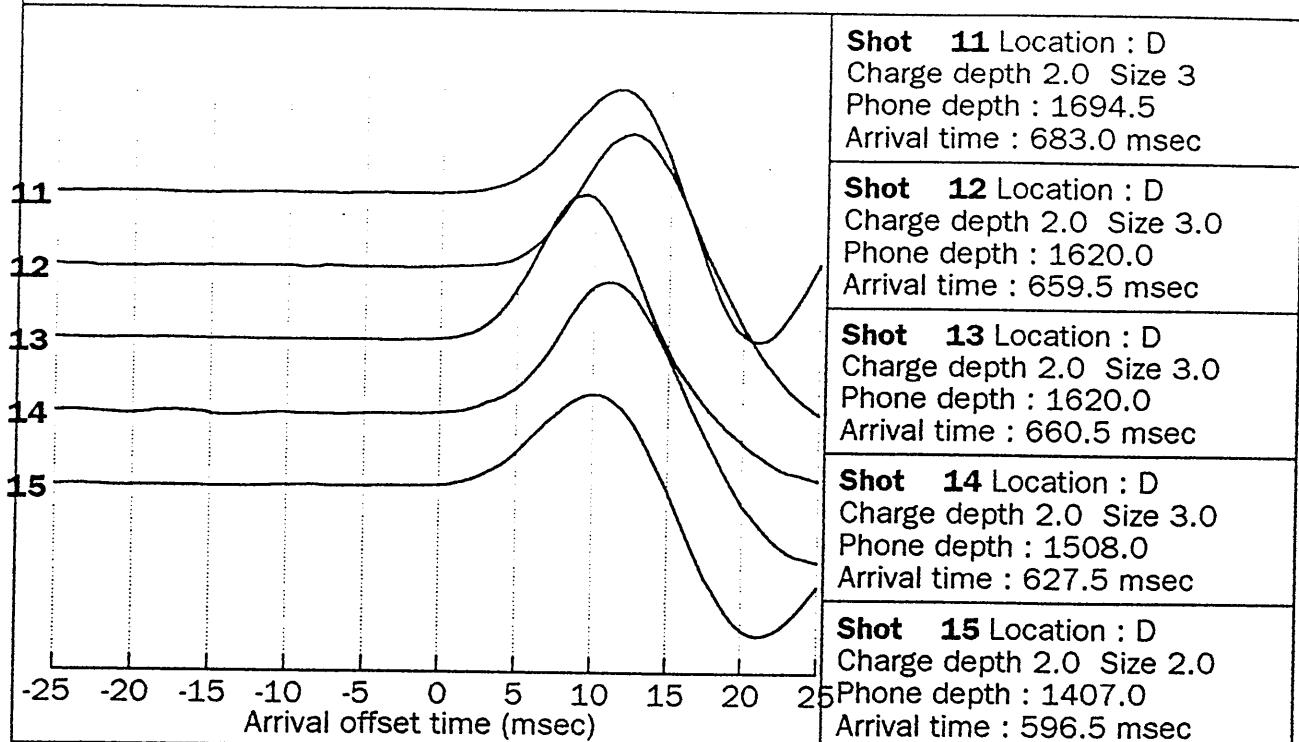
Shot 8 Location : D
 Charge depth 2.0 Size 2.0
 Phone depth : 1203.0
 Arrival time : 526.5 msec

Shot 9 Location : D
 Charge depth 2.0 Size 3.0
 Phone depth : 1267.0
 Arrival time : 550.5 msec

Shot 10 Location : D
 Charge depth 2.0 Size 3.0
 Phone depth : 1694.5
 Arrival time : 684.5 msec

SHOT 6		SHOT 7		SHOT 8		SHOT 9		SHOT 10	
Time	Ampl	Time	Ampl	Time	Ampl	Time	Ampl	Time	Ampl
59.0	-7.00	324.0	-4.00	516.0	23.00	540.0	4.00	674.0	-7.00
59.5	-5.00	324.5	-6.00	516.5	26.00	540.5	5.00	674.5	-3.00
60.0	-5.00	325.0	-6.00	517.0	27.00	541.0	5.00	675.0	0.00
60.5	-5.00	325.5	-5.00	517.5	28.00	541.5	5.00	675.5	2.00
61.0	-3.00	326.0	-4.00	518.0	28.00	542.0	5.00	676.0	5.00
61.5	-4.00	326.5	-4.00	518.5	24.00	542.5	3.00	676.5	5.00
62.0	-3.00	327.0	0.00	519.0	26.00	543.0	2.00	677.0	6.00
62.5	0.00	327.5	0.00	519.5	29.00	543.5	2.00	677.5	5.00
63.0	1.00	328.0	0.00	520.0	28.00	544.0	2.00	678.0	5.00
63.5	4.00	328.5	1.00	520.5	28.00	544.5	1.00	678.5	7.00
64.0	7.00	329.0	1.00	521.0	28.00	545.0	2.00	679.0	5.00
64.5	-1.00	329.5	0.00	521.5	27.00	545.5	2.00	679.5	4.00
65.0	1.00	330.0	-3.00	522.0	24.00	546.0	-3.00	680.0	2.00
65.5	1.00	330.5	8.00	522.5	21.00	546.5	-1.00	680.5	0.00
66.0	4.00	331.0	5.00	523.0	17.00	547.0	0.00	681.0	2.00
66.5	6.00	331.5	1.00	523.5	9.00	547.5	2.00	681.5	2.00
67.0	4.00	332.0	1.00	524.0	6.00	548.0	3.00	682.0	6.00
67.5	-6.00	332.5	-2.00	524.5	3.00	548.5	4.00	682.5	3.00
68.0	-8.00	333.0	-3.00	525.0	2.00	549.0	0.00	683.0	1.00
68.5	-9.00	333.5	-3.00	525.5	0.00	549.5	-1.00	683.5	-1.00
69.0	-7.00	334.0	-5.00	526.0	15.00	550.0	0.00	684.0	-4.00
69.5	-4.00	334.5	-4.00	526.5	5.00	550.5	-1.00	684.5	-7.00
70.0	-7.00	335.0	-8.00	527.0	-9.00	551.0	-8.00	685.0	-10.00
70.5	-18.00	335.5	-10.00	527.5	-22.00	551.5	-12.00	685.5	-14.00
71.0	-28.00	336.0	-15.00	528.0	-36.00	552.0	-23.00	686.0	-19.00
71.5	-41.00	336.5	-23.00	528.5	-53.00	552.5	-43.00	686.5	-27.00
72.0	-58.00	337.0	-35.00	529.0	-74.00	553.0	-64.00	687.0	-36.00
72.5	-83.00	337.5	-51.00	529.5	-94.00	553.5	-96.00	687.5	-48.00
73.0	-112.00	338.0	-74.00	530.0	-131.00	554.0	-129.00	688.0	-67.00
73.5	-149.00	338.5	-105.00	530.5	-167.00	554.5	-188.00	688.5	-96.00
74.0	-185.00	339.0	-143.00	531.0	-206.00	555.0	-267.00	689.0	-127.00
74.5	-216.00	339.5	-186.00	531.5	-250.00	555.5	-368.00	689.5	-166.00
75.0	-234.00	340.0	-230.00	532.0	-290.00	556.0	-494.00	690.0	-216.00
75.5	-235.00	340.5	-265.00	532.5	-326.00	556.5	-649.00	690.5	-265.00
76.0	-227.00	341.0	-300.00	533.0	-354.00	557.0	-832.00	691.0	-335.00
76.5	-201.00	341.5	-324.00	533.5	-372.00	557.5	-1002.00	691.5	-418.00
77.0	-154.00	342.0	-336.00	534.0	-382.00	558.0	-1223.00	692.0	-511.00
77.5	-99.00	342.5	-332.00	534.5	-376.00	558.5	-1460.00	692.5	-611.00
78.0	-35.00	343.0	-313.00	535.0	-359.00	559.0	-1700.00	693.0	-718.00
78.5	32.00	343.5	-275.00	535.5	-330.00	559.5	-1934.00	693.5	-828.00
79.0	89.00	344.0	-232.00	536.0	-286.00	560.0	-2146.00	694.0	-916.00
79.5	137.00	344.5	-170.00	536.5	-232.00	560.5	-2318.00	694.5	-1020.00
80.0	174.00	345.0	-104.00	537.0	-171.00	561.0	-2415.00	695.0	-1114.00
80.5	207.00	345.5	-42.00	537.5	-105.00	561.5	-2486.00	695.5	-1196.00
81.0	225.00	346.0	28.00	538.0	-35.00	562.0	-2484.00	696.0	-1257.00

First arrivals plot : SKULL CREEK 1



Shot 11 Location : D
 Charge depth 2.0 Size 3
 Phone depth : 1694.5
 Arrival time : 683.0 msec

Shot 12 Location : D
 Charge depth 2.0 Size 3.0
 Phone depth : 1620.0
 Arrival time : 659.5 msec

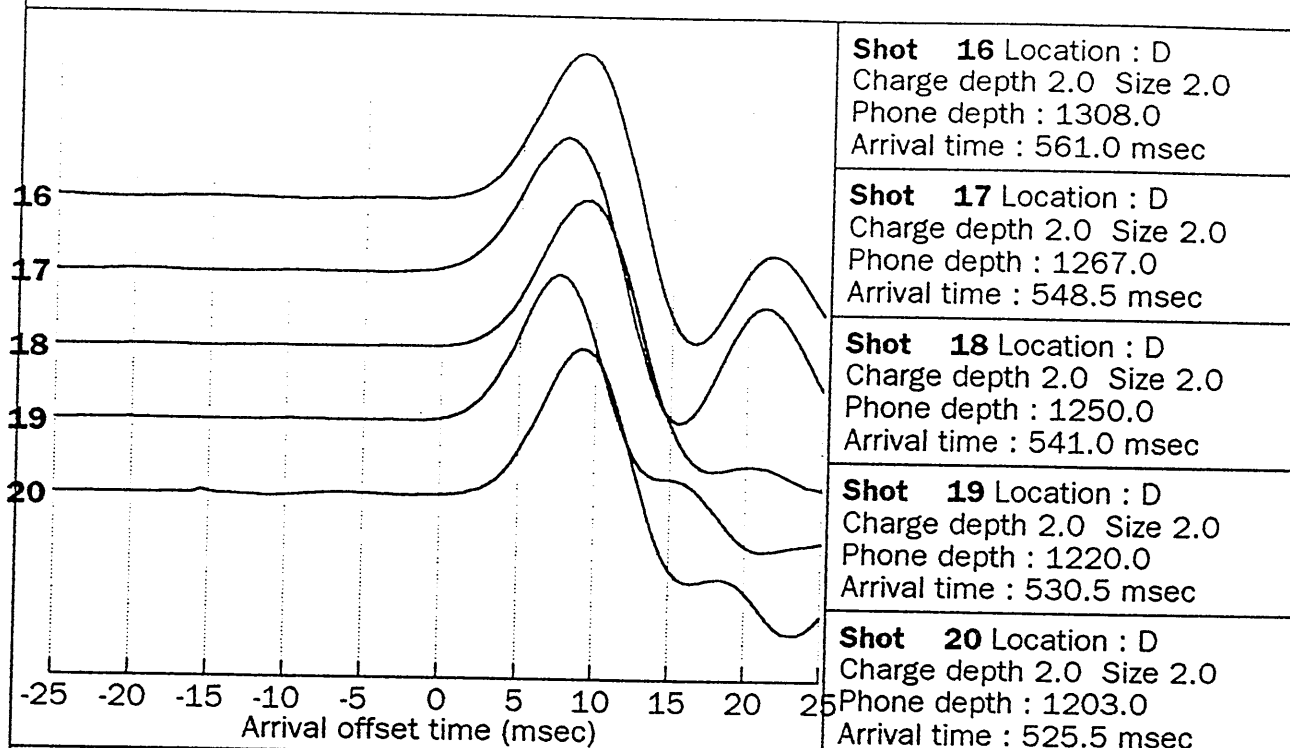
Shot 13 Location : D
 Charge depth 2.0 Size 3.0
 Phone depth : 1620.0
 Arrival time : 660.5 msec

Shot 14 Location : D
 Charge depth 2.0 Size 3.0
 Phone depth : 1508.0
 Arrival time : 627.5 msec

Shot 15 Location : D
 Charge depth 2.0 Size 2.0
 Phone depth : 1407.0
 Arrival time : 596.5 msec

SHOT 11		SHOT 12		SHOT 13		SHOT 14		SHOT 15	
Time	Ampl	Time	Ampl	Time	Ampl	Time	Ampl	Time	Ampl
672.0	-4.00	648.0	-5.00	650.0	0.00	616.0	4.00	586.0	-3.00
672.5	-5.00	648.5	-7.00	650.5	-1.00	616.5	3.00	586.5	-6.00
673.0	-3.00	649.0	-6.00	651.0	-3.00	617.0	4.00	587.0	-9.00
673.5	-3.00	649.5	-6.00	651.5	-3.00	617.5	7.00	587.5	-11.00
674.0	-1.00	650.0	4.00	652.0	-3.00	618.0	11.00	588.0	-11.00
674.5	0.00	650.5	0.00	652.5	-1.00	618.5	12.00	588.5	-18.00
675.0	-1.00	651.0	-3.00	653.0	-2.00	619.0	12.00	589.0	-16.00
675.5	0.00	651.5	-13.00	653.5	-2.00	619.5	12.00	589.5	-3.00
676.0	1.00	652.0	-8.00	654.0	-2.00	620.0	12.00	590.0	0.00
676.5	4.00	652.5	-5.00	654.5	0.00	620.5	14.00	590.5	0.00
677.0	2.00	653.0	-1.00	655.0	-1.00	621.0	12.00	591.0	0.00
677.5	2.00	653.5	0.00	655.5	-3.00	621.5	10.00	591.5	1.00
678.0	2.00	654.0	0.00	656.0	-2.00	622.0	7.00	592.0	-1.00
678.5	1.00	654.5	2.00	656.5	-3.00	622.5	7.00	592.5	-3.00
679.0	-4.00	655.0	2.00	657.0	-1.00	623.0	8.00	593.0	-5.00
679.5	-3.00	655.5	3.00	657.5	1.00	623.5	8.00	593.5	-5.00
680.0	-1.00	656.0	2.00	658.0	1.00	624.0	7.00	594.0	-7.00
680.5	2.00	656.5	3.00	658.5	0.00	624.5	7.00	594.5	-8.00
681.0	2.00	657.0	4.00	659.0	-3.00	625.0	7.00	595.0	-7.00
681.5	2.00	657.5	2.00	659.5	-4.00	625.5	7.00	595.5	-8.00
682.0	2.00	658.0	1.00	660.0	-7.00	626.0	4.00	596.0	-12.00
682.5	-1.00	658.5	-1.00	660.5	-8.00	626.5	-2.00	596.5	-11.00
683.0	-3.00	659.0	-5.00	661.0	-13.00	627.0	-4.00	597.0	-19.00
683.5	-8.00	659.5	-6.00	661.5	-17.00	627.5	-8.00	597.5	-30.00
684.0	-13.00	660.0	-9.00	662.0	-26.00	628.0	-13.00	598.0	-46.00
684.5	-20.00	660.5	-11.00	662.5	-39.00	628.5	-21.00	598.5	-67.00
685.0	-27.00	661.0	-13.00	663.0	-54.00	629.0	-34.00	599.0	-97.00
685.5	-40.00	661.5	-17.00	663.5	-82.00	629.5	-50.00	599.5	-135.00
686.0	-57.00	662.0	-22.00	664.0	-120.00	630.0	-82.00	600.0	-184.00
686.5	-80.00	662.5	-27.00	664.5	-170.00	630.5	-97.00	600.5	-242.00
687.0	-107.00	663.0	-37.00	665.0	-232.00	631.0	-121.00	601.0	-300.00
687.5	-145.00	663.5	-50.00	665.5	-306.00	631.5	-154.00	601.5	-377.00
688.0	-196.00	664.0	-76.00	666.0	-395.00	632.0	-191.00	602.0	-465.00
688.5	-254.00	664.5	-107.00	666.5	-481.00	632.5	-241.00	602.5	-561.00
689.0	-316.00	665.0	-150.00	667.0	-589.00	633.0	-304.00	603.0	-667.00
689.5	-404.00	665.5	-204.00	667.5	-700.00	633.5	-377.00	603.5	-772.00
690.0	-498.00	666.0	-268.00	668.0	-810.00	634.0	-448.00	604.0	-874.00
690.5	-606.00	666.5	-342.00	668.5	-912.00	634.5	-542.00	604.5	-959.00
691.0	-720.00	667.0	-414.00	669.0	-994.00	635.0	-636.00	605.0	-1050.00
691.5	-835.00	667.5	-503.00	669.5	-1058.00	635.5	-735.00	605.5	-1129.00
692.0	-947.00	668.0	-597.00	670.0	-1084.00	636.0	-825.00	606.0	-1191.00
692.5	-1035.00	668.5	-690.00	670.5	-1094.00	636.5	-901.00	606.5	-1235.00
693.0	-1132.00	669.0	-786.00	671.0	-1070.00	637.0	-956.00	607.0	-1251.00
693.5	-1209.00	669.5	-864.00	671.5	-1014.00	637.5	-983.00	607.5	-1241.00
694.0	-1265.00	670.0	-933.00	672.0	-931.00	638.0	-995.00	608.0	-1203.00

First arrivals plot : SKULL CREEK 1



Shot 16 Location : D
Charge depth 2.0 Size 2.0
Phone depth : 1308.0
Arrival time : 561.0 msec

Shot 17 Location : D
Charge depth 2.0 Size 2.0
Phone depth : 1267.0
Arrival time : 548.5 msec

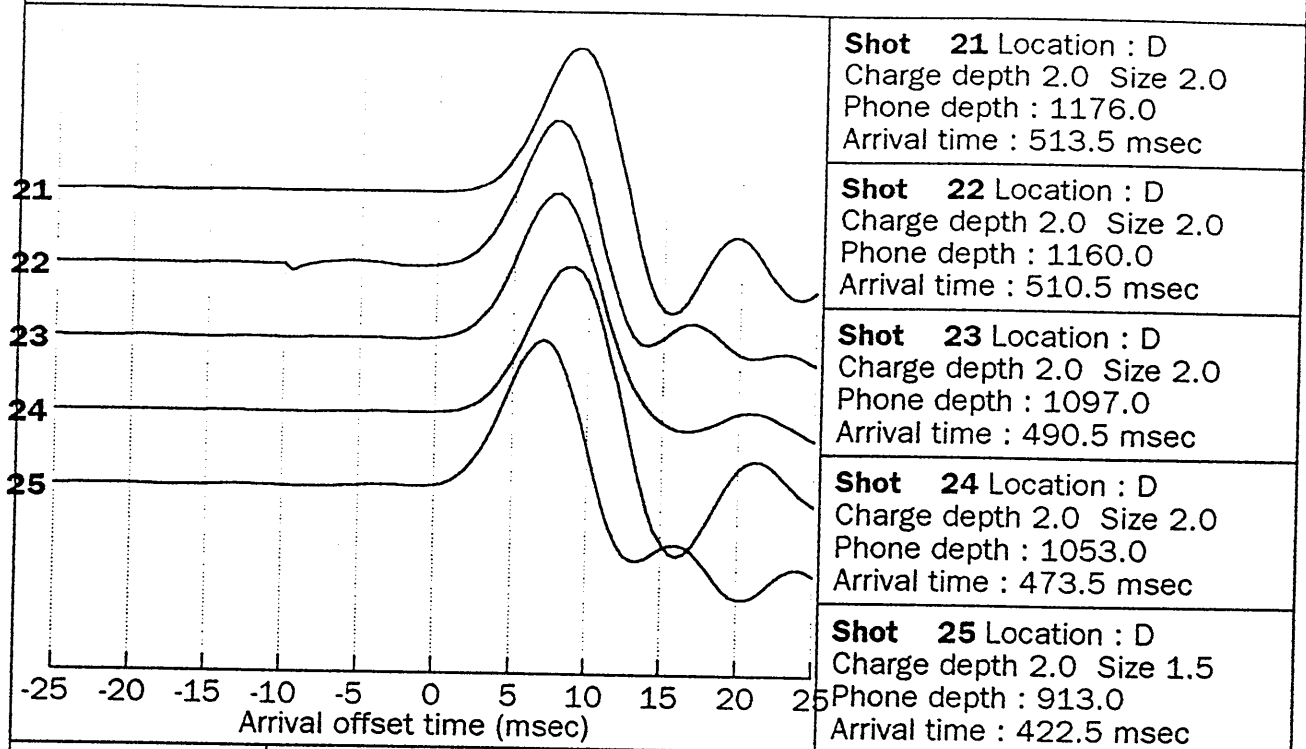
Shot 18 Location : D
Charge depth 2.0 Size 2.0
Phone depth : 1250.0
Arrival time : 541.0 msec

Shot 19 Location : D
Charge depth 2.0 Size 2.0
Phone depth : 1220.0
Arrival time : 530.5 msec

Shot 20 Location : D
Charge depth 2.0 Size 2.0
Phone depth : 1203.0
Arrival time : 525.5 msec

SHOT 16		SHOT 17		SHOT 18		SHOT 19		SHOT 20	
Time	Ampl	Time	Ampl	Time	Ampl	Time	Ampl	Time	Ampl
550.0	9.00	538.0	-8.00	530.0	-8.00	520.0	-5.00	514.0	31.00
550.5	12.00	538.5	-10.00	530.5	-8.00	520.5	-7.00	514.5	26.00
551.0	14.00	539.0	-10.00	531.0	-7.00	521.0	-12.00	515.0	22.00
551.5	16.00	539.5	-13.00	531.5	-6.00	521.5	-12.00	515.5	15.00
552.0	19.00	540.0	-13.00	532.0	-7.00	522.0	-9.00	516.0	10.00
552.5	18.00	540.5	-12.00	532.5	-6.00	522.5	-8.00	516.5	2.00
553.0	16.00	541.0	-11.00	533.0	-3.00	523.0	-5.00	517.0	-8.00
553.5	14.00	541.5	-8.00	533.5	-2.00	523.5	-5.00	517.5	-12.00
554.0	12.00	542.0	-9.00	534.0	-2.00	524.0	-4.00	518.0	-14.00
554.5	13.00	542.5	-5.00	534.5	-1.00	524.5	-3.00	518.5	-13.00
555.0	10.00	543.0	-4.00	535.0	-4.00	525.0	-4.00	519.0	-12.00
555.5	5.00	543.5	-4.00	535.5	-3.00	525.5	-3.00	519.5	-11.00
556.0	4.00	544.0	-3.00	536.0	-4.00	526.0	-1.00	520.0	-8.00
556.5	2.00	544.5	-2.00	536.5	-6.00	526.5	-2.00	520.5	-3.00
557.0	0.00	545.0	6.00	537.0	-7.00	527.0	-3.00	521.0	3.00
557.5	-2.00	545.5	2.00	537.5	-8.00	527.5	-8.00	521.5	8.00
558.0	-1.00	546.0	-2.00	538.0	-8.00	528.0	-5.00	522.0	10.00
558.5	0.00	546.5	-12.00	538.5	-8.00	528.5	-4.00	522.5	12.00
559.0	-1.00	547.0	-16.00	539.0	-11.00	529.0	-1.00	523.0	11.00
559.5	-2.00	547.5	-24.00	539.5	-9.00	529.5	-2.00	523.5	9.00
560.0	5.00	548.0	-33.00	540.0	-10.00	530.0	-6.00	524.0	9.00
560.5	-5.00	548.5	-43.00	540.5	-12.00	530.5	-14.00	524.5	7.00
561.0	-9.00	549.0	-62.00	541.0	-15.00	531.0	-28.00	525.0	2.00
561.5	-21.00	549.5	-90.00	541.5	-22.00	531.5	-51.00	525.5	-4.00
562.0	-38.00	550.0	-129.00	542.0	-34.00	532.0	-80.00	526.0	-12.00
562.5	-64.00	550.5	-183.00	542.5	-56.00	532.5	-128.00	526.5	-26.00
563.0	-101.00	551.0	-258.00	543.0	-89.00	533.0	-200.00	527.0	-52.00
563.5	-144.00	551.5	-353.00	543.5	-137.00	533.5	-291.00	527.5	-76.00
564.0	-213.00	552.0	-451.00	544.0	-201.00	534.0	-412.00	528.0	-123.00
564.5	-303.00	552.5	-589.00	544.5	-286.00	534.5	-563.00	528.5	-183.00
565.0	-421.00	553.0	-754.00	545.0	-396.00	535.0	-743.00	529.0	-274.00
565.5	-555.00	553.5	-927.00	545.5	-504.00	535.5	-913.00	529.5	-387.00
566.0	-717.00	554.0	-1124.00	546.0	-664.00	536.0	-1133.00	530.0	-528.00
566.5	-897.00	554.5	-1325.00	546.5	-840.00	536.5	-1355.00	530.5	-695.00
567.0	-1055.00	555.0	-1517.00	547.0	-1032.00	537.0	-1565.00	531.0	-848.00
567.5	-1251.00	555.5	-1656.00	547.5	-1234.00	537.5	-1740.00	531.5	-1043.00
568.0	-1439.00	556.0	-1794.00	548.0	-1435.00	538.0	-1862.00	532.0	-1239.00
568.5	-1608.00	556.5	-1886.00	548.5	-1626.00	538.5	-1912.00	532.5	-1424.00
569.0	-1743.00	557.0	-1920.00	549.0	-1752.00	539.0	-1877.00	533.0	-1582.00
569.5	-1834.00	557.5	-1881.00	549.5	-1872.00	539.5	-1767.00	533.5	-1695.00
570.0	-1858.00	558.0	-1768.00	550.0	-1940.00	540.0	-1575.00	534.0	-1751.00
570.5	-1825.00	558.5	-1575.00	550.5	-1944.00	540.5	-1312.00	534.5	-1736.00
571.0	-1722.00	559.0	-1341.00	551.0	-1878.00	541.0	-997.00	535.0	-1659.00
571.5	-1546.00	559.5	-1017.00	551.5	-1736.00	541.5	-657.00	535.5	-1510.00
572.0	-1299.00	560.0	-633.00	552.0	-1523.00	542.0	-319.00	536.0	-1294.00

First arrivals plot : SKULL CREEK I



Shot 21 Location : D
 Charge depth 2.0 Size 2.0
 Phone depth : 1176.0
 Arrival time : 513.5 msec

Shot 22 Location : D
 Charge depth 2.0 Size 2.0
 Phone depth : 1160.0
 Arrival time : 510.5 msec

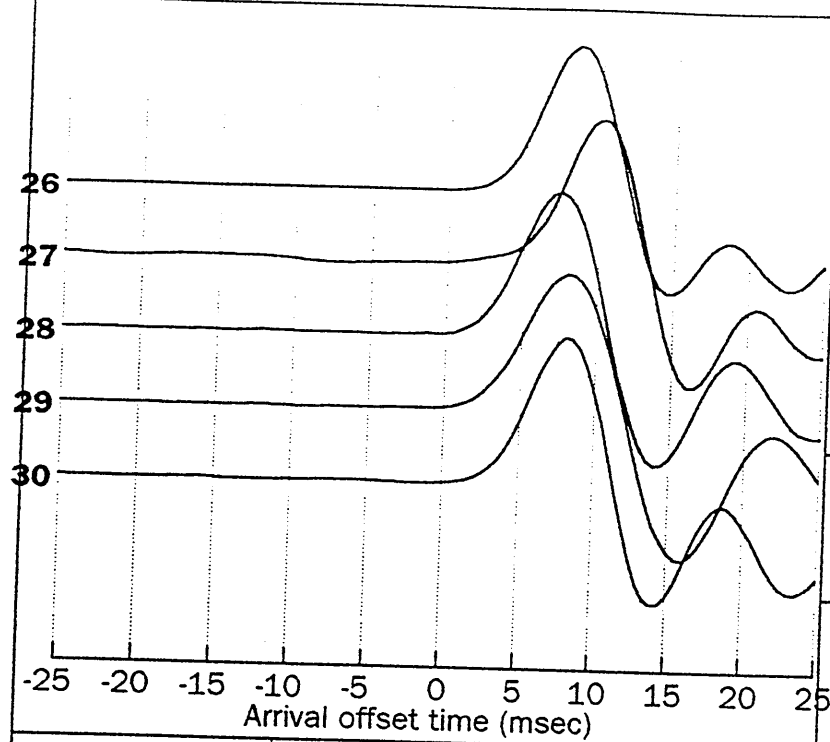
Shot 23 Location : D
 Charge depth 2.0 Size 2.0
 Phone depth : 1097.0
 Arrival time : 490.5 msec

Shot 24 Location : D
 Charge depth 2.0 Size 2.0
 Phone depth : 1053.0
 Arrival time : 473.5 msec

Shot 25 Location : D
 Charge depth 2.0 Size 1.5
 Phone depth : 913.0
 Arrival time : 422.5 msec

SHOT 21		SHOT 22		SHOT 23		SHOT 24		SHOT 25	
Time	Ampl	Time	Ampl	Time	Ampl	Time	Ampl	Time	Ampl
502.0	-6.00	500.0	-1.00	480.0	-6.00	462.0	-2.00	412.0	-9.00
502.5	2.00	500.5	-2.00	480.5	-1.00	462.5	-1.00	412.5	-6.00
503.0	4.00	501.0	-1.00	481.0	3.00	463.0	0.00	413.0	-1.00
503.5	3.00	501.5	96.00	481.5	2.00	463.5	1.00	413.5	4.00
504.0	0.00	502.0	45.00	482.0	2.00	464.0	2.00	414.0	7.00
504.5	0.00	502.5	16.00	482.5	0.00	464.5	8.00	414.5	11.00
505.0	1.00	503.0	-8.00	483.0	-4.00	465.0	5.00	415.0	10.00
505.5	0.00	503.5	-24.00	483.5	-4.00	465.5	3.00	415.5	10.00
506.0	0.00	504.0	-36.00	484.0	-5.00	466.0	-1.00	416.0	9.00
506.5	-4.00	504.5	-43.00	484.5	-5.00	466.5	1.00	416.5	3.00
507.0	-3.00	505.0	-49.00	485.0	-5.00	467.0	-3.00	417.0	-4.00
507.5	-1.00	505.5	-54.00	485.5	-5.00	467.5	-5.00	417.5	-10.00
508.0	0.00	506.0	-49.00	486.0	-4.00	468.0	-5.00	418.0	-17.00
508.5	1.00	506.5	-40.00	486.5	-3.00	468.5	-7.00	418.5	-23.00
509.0	5.00	507.0	-31.00	487.0	-1.00	469.0	-8.00	419.0	-25.00
509.5	3.00	507.5	-18.00	487.5	-1.00	469.5	-6.00	419.5	-27.00
510.0	2.00	508.0	-5.00	488.0	1.00	470.0	-6.00	420.0	-24.00
510.5	1.00	508.5	7.00	488.5	1.00	470.5	-4.00	420.5	-21.00
511.0	1.00	509.0	14.00	489.0	1.00	471.0	-3.00	421.0	-17.00
511.5	1.00	509.5	18.00	489.5	12.00	471.5	-2.00	421.5	-12.00
512.0	1.00	510.0	17.00	490.0	6.00	472.0	-1.00	422.0	-11.00
512.5	-2.00	510.5	13.00	490.5	-3.00	472.5	-3.00	422.5	-14.00
513.0	-2.00	511.0	2.00	491.0	-11.00	473.0	-6.00	423.0	-27.00
513.5	-7.00	511.5	-9.00	491.5	-22.00	473.5	-13.00	423.5	-56.00
514.0	-13.00	512.0	-35.00	492.0	-43.00	474.0	-30.00	424.0	-109.00
514.5	-25.00	512.5	-67.00	492.5	-76.00	474.5	-52.00	424.5	-192.00
515.0	-45.00	513.0	-121.00	493.0	-127.00	475.0	-91.00	425.0	-314.00
515.5	-75.00	513.5	-199.00	493.5	-203.00	475.5	-154.00	425.5	-475.00
516.0	-129.00	514.0	-308.00	494.0	-311.00	476.0	-238.00	426.0	-655.00
516.5	-205.00	514.5	-453.00	494.5	-429.00	476.5	-367.00	426.5	-906.00
517.0	-316.00	515.0	-636.00	495.0	-603.00	477.0	-535.00	427.0	-1195.00
517.5	-467.00	515.5	-853.00	495.5	-809.00	477.5	-744.00	427.5	-1504.00
518.0	-662.00	516.0	-1063.00	496.0	-1042.00	478.0	-949.00	428.0	-1817.00
518.5	-854.00	516.5	-1325.00	496.5	-1286.00	478.5	-1225.00	428.5	-2102.00
519.0	-1118.00	517.0	-1582.00	497.0	-1523.00	479.0	-1522.00	429.0	-2295.00
519.5	-1409.00	517.5	-1815.00	497.5	-1732.00	479.5	-1826.00	429.5	-2463.00
520.0	-1713.00	518.0	-1994.00	498.0	-1859.00	480.0	-2113.00	430.0	-2526.00
520.5	-2005.00	518.5	-2096.00	498.5	-1949.00	480.5	-2363.00	430.5	-2470.00
521.0	-2258.00	519.0	-2092.00	499.0	-1958.00	481.0	-2552.00	431.0	-2287.00
521.5	-2445.00	519.5	-2006.00	499.5	-1875.00	481.5	-2628.00	431.5	-1986.00
522.0	-2511.00	520.0	-1806.00	500.0	-1705.00	482.0	-2642.00	432.0	-1585.00
522.5	-2497.00	520.5	-1503.00	500.5	-1458.00	482.5	-2554.00	432.5	-1177.00
523.0	-2354.00	521.0	-1119.00	501.0	-1154.00	483.0	-2331.00	433.0	-676.00
523.5	-2078.00	521.5	-688.00	501.5	-860.00	483.5	-1993.00	433.5	-176.00
524.0	-1678.00	522.0	-246.00	502.0	-515.00	484.0	-1550.00	434.0	284.00

First arrivals plot : SKULL CREEK 1



Shot 26 Location : D
 Charge depth 2.5 Size 1.5
 Phone depth : 840.0
 Arrival time : 392.0 msec

Shot 27 Location : D
 Charge depth 2.5 Size 1.5
 Phone depth : 738.0
 Arrival time : 351.5 msec

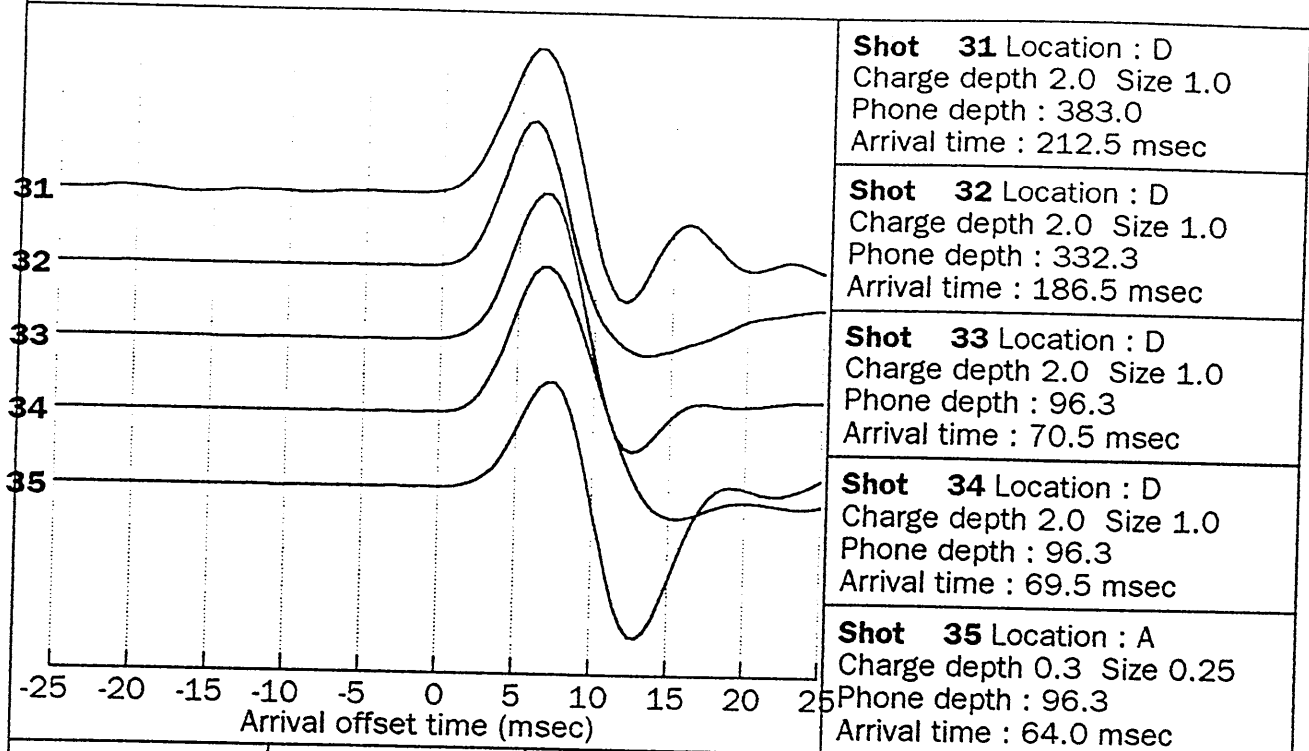
Shot 28 Location : D
 Charge depth 2.0 Size 3.0
 Phone depth : 683.0
 Arrival time : 336.0 msec

Shot 29 Location : D
 Charge depth 2.0 Size 2.0
 Phone depth : 597.0
 Arrival time : 302.5 msec

Shot 30 Location : D
 Charge depth 2.0 Size 2.0
 Phone depth : 515.0
 Arrival time : 269.5 msec

SHOT 26		SHOT 27		SHOT 28		SHOT 29		SHOT 30	
Time	Ampl	Time	Ampl	Time	Ampl	Time	Ampl	Time	Ampl
381.0	-4.00	340.0	-53.00	325.0	-11.00	292.0	-3.00	258.0	5.00
381.5	-2.00	340.5	-36.00	325.5	-10.00	292.5	-1.00	258.5	2.00
382.0	-3.00	341.0	-19.00	326.0	-9.00	293.0	1.00	259.0	2.00
382.5	-2.00	341.5	2.00	326.5	-7.00	293.5	3.00	259.5	2.00
383.0	-1.00	342.0	23.00	327.0	-7.00	294.0	3.00	260.0	0.00
383.5	2.00	342.5	39.00	327.5	-7.00	294.5	2.00	260.5	-4.00
384.0	3.00	343.0	53.00	328.0	-7.00	295.0	1.00	261.0	-5.00
384.5	3.00	343.5	62.00	328.5	-6.00	295.5	-5.00	261.5	-4.00
385.0	2.00	344.0	62.00	329.0	-7.00	296.0	-3.00	262.0	-2.00
385.5	2.00	344.5	59.00	329.5	-6.00	296.5	-1.00	262.5	-3.00
386.0	1.00	345.0	54.00	330.0	-6.00	297.0	-1.00	263.0	-4.00
386.5	-2.00	345.5	48.00	330.5	-6.00	297.5	0.00	263.5	-2.00
387.0	-2.00	346.0	39.00	331.0	-2.00	298.0	0.00	264.0	-4.00
387.5	-3.00	346.5	33.00	331.5	-2.00	298.5	-3.00	264.5	-1.00
388.0	-1.00	347.0	24.00	332.0	-3.00	299.0	-6.00	265.0	0.00
388.5	-2.00	347.5	19.00	332.5	-5.00	299.5	-7.00	265.5	7.00
389.0	-1.00	348.0	14.00	333.0	-4.00	300.0	-6.00	266.0	9.00
389.5	0.00	348.5	9.00	333.5	-5.00	300.5	-9.00	266.5	10.00
390.0	0.00	349.0	11.00	334.0	-11.00	301.0	-6.00	267.0	11.00
390.5	0.00	349.5	12.00	334.5	-14.00	301.5	-6.00	267.5	13.00
391.0	0.00	350.0	12.00	335.0	-13.00	302.0	-6.00	268.0	11.00
391.5	0.00	350.5	8.00	335.5	-11.00	302.5	-10.00	268.5	7.00
392.0	-4.00	351.0	-4.00	336.0	-16.00	303.0	-15.00	269.0	-1.00
392.5	-11.00	351.5	-26.00	336.5	-25.00	303.5	-28.00	269.5	-6.00
393.0	-22.00	352.0	-52.00	337.0	-49.00	304.0	-45.00	270.0	-15.00
393.5	-44.00	352.5	-86.00	337.5	-82.00	304.5	-74.00	270.5	-33.00
394.0	-81.00	353.0	-125.00	338.0	-122.00	305.0	-115.00	271.0	-60.00
394.5	-144.00	353.5	-165.00	338.5	-187.00	305.5	-174.00	271.5	-104.00
395.0	-242.00	354.0	-199.00	339.0	-268.00	306.0	-250.00	272.0	-167.00
395.5	-385.00	354.5	-243.00	339.5	-374.00	306.5	-346.00	272.5	-242.00
396.0	-580.00	355.0	-302.00	340.0	-505.00	307.0	-442.00	273.0	-352.00
396.5	-798.00	355.5	-389.00	340.5	-650.00	307.5	-569.00	273.5	-496.00
397.0	-1113.00	356.0	-518.00	341.0	-802.00	308.0	-713.00	274.0	-667.00
397.5	-1483.00	356.5	-711.00	341.5	-926.00	308.5	-861.00	274.5	-862.00
398.0	-1890.00	357.0	-981.00	342.0	-1067.00	309.0	-1009.00	275.0	-1054.00
398.5	-2312.00	357.5	-1275.00	342.5	-1177.00	309.5	-1145.00	275.5	-1248.00
399.0	-2710.00	358.0	-1701.00	343.0	-1244.00	310.0	-1257.00	276.0	-1384.00
399.5	-3046.00	358.5	-2197.00	343.5	-1263.00	310.5	-1320.00	276.5	-1510.00
400.0	-3233.00	359.0	-2728.00	344.0	-1224.00	311.0	-1361.00	277.0	-1574.00
400.5	-3341.00	359.5	-3256.00	344.5	-1133.00	311.5	-1352.00	277.5	-1556.00
401.0	-3287.00	360.0	-3713.00	345.0	-984.00	312.0	-1282.00	278.0	-1448.00
401.5	-3050.00	360.5	-4047.00	345.5	-774.00	312.5	-1168.00	278.5	-1252.00
402.0	-2638.00	361.0	-4171.00	346.0	-520.00	313.0	-997.00	279.0	-976.00
402.5	-2071.00	361.5	-4145.00	346.5	-239.00	313.5	-778.00	279.5	-685.00
403.0	-1390.00	362.0	-3873.00	347.0	51.00	314.0	-556.00	280.0	-312.00

First arrivals plot : SKULL CREEK 1



SHOT 31		SHOT 32		SHOT 33		SHOT 34		SHOT 35	
Time	Ampl	Time	Ampl	Time	Ampl	Time	Ampl	Time	Ampl
202.0	-6.00	176.0	-1.00	60.0	-4.00	58.0	-1.00	53.0	7.00
202.5	0.00	176.5	0.00	60.5	-3.00	58.5	-4.00	53.5	9.00
203.0	9.00	177.0	0.00	61.0	-2.00	59.0	-6.00	54.0	6.00
203.5	13.00	177.5	-2.00	61.5	1.00	59.5	-7.00	54.5	0.00
204.0	17.00	178.0	0.00	62.0	0.00	60.0	-5.00	55.0	-2.00
204.5	18.00	178.5	2.00	62.5	-3.00	60.5	-1.00	55.5	0.00
205.0	15.00	179.0	3.00	63.0	-9.00	61.0	0.00	56.0	8.00
205.5	11.00	179.5	0.00	63.5	-11.00	61.5	-2.00	56.5	8.00
206.0	2.00	180.0	0.00	64.0	-7.00	62.0	-11.00	57.0	5.00
206.5	-2.00	180.5	-1.00	64.5	2.00	62.5	-11.00	57.5	-2.00
207.0	1.00	181.0	-2.00	65.0	3.00	63.0	-9.00	58.0	0.00
207.5	2.00	181.5	-2.00	65.5	3.00	63.5	-4.00	58.5	0.00
208.0	-7.00	182.0	0.00	66.0	-10.00	64.0	-1.00	59.0	7.00
208.5	-4.00	182.5	0.00	66.5	-7.00	64.5	-3.00	59.5	6.00
209.0	-1.00	183.0	-1.00	67.0	-5.00	65.0	-11.00	60.0	0.00
209.5	7.00	183.5	-3.00	67.5	8.00	65.5	-13.00	60.5	-8.00
210.0	9.00	184.0	-3.00	68.0	7.00	66.0	-12.00	61.0	-10.00
210.5	7.00	184.5	-3.00	68.5	7.00	66.5	-5.00	61.5	-7.00
211.0	8.00	185.0	-2.00	69.0	-6.00	67.0	-3.00	62.0	-4.00
211.5	5.00	185.5	-1.00	69.5	-7.00	67.5	-5.00	62.5	-5.00
212.0	3.00	186.0	-1.00	70.0	-9.00	68.0	-13.00	63.0	-5.00
212.5	-4.00	186.5	-3.00	70.5	-6.00	68.5	-16.00	63.5	-5.00
213.0	-17.00	187.0	-13.00	71.0	-20.00	69.0	-24.00	64.0	-1.00
213.5	-45.00	187.5	-32.00	71.5	-53.00	69.5	-33.00	64.5	-8.00
214.0	-93.00	188.0	-77.00	72.0	-116.00	70.0	-72.00	65.0	-24.00
214.5	-168.00	188.5	-164.00	72.5	-209.00	70.5	-151.00	65.5	-60.00
215.0	-276.00	189.0	-315.00	73.0	-367.00	71.0	-307.00	66.0	-109.00
215.5	-424.00	189.5	-549.00	73.5	-583.00	71.5	-541.00	66.5	-188.00
216.0	-612.00	190.0	-871.00	74.0	-910.00	72.0	-908.00	67.0	-318.00
216.5	-834.00	190.5	-1268.00	74.5	-1385.00	72.5	-1400.00	67.5	-467.00
217.0	-1035.00	191.0	-1640.00	75.0	-1985.00	73.0	-1902.00	68.0	-720.00
217.5	-1277.00	191.5	-2067.00	75.5	-2654.00	73.5	-2568.00	68.5	-1043.00
218.0	-1501.00	192.0	-2420.00	76.0	-3339.00	74.0	-3237.00	69.0	-1417.00
218.5	-1676.00	192.5	-2629.00	76.5	-3954.00	74.5	-3818.00	69.5	-1810.00
219.0	-1771.00	193.0	-2657.00	77.0	-4367.00	75.0	-4246.00	70.0	-2176.00
219.5	-1762.00	193.5	-2487.00	77.5	-4616.00	75.5	-4463.00	70.5	-2465.00
220.0	-1651.00	194.0	-2126.00	78.0	-4601.00	76.0	-4461.00	71.0	-2594.00
220.5	-1456.00	194.5	-1697.00	78.5	-4275.00	76.5	-4263.00	71.5	-2583.00
221.0	-1149.00	195.0	-1142.00	79.0	-3640.00	77.0	-3895.00	72.0	-2353.00
221.5	-759.00	195.5	-578.00	79.5	-2741.00	77.5	-3376.00	72.5	-1883.00
222.0	-325.00	196.0	-60.00	80.0	-1665.00	78.0	-2750.00	73.0	-1205.00
222.5	120.00	196.5	378.00	80.5	-579.00	78.5	-2060.00	73.5	-376.00
223.0	532.00	197.0	729.00	81.0	483.00	79.0	-1333.00	74.0	533.00
223.5	876.00	197.5	996.00	81.5	1522.00	79.5	-604.00	74.5	1310.00
224.0	1087.00	198.0	1164.00	82.0	2371.00	80.0	9.00	75.0	2149.00

APPENDIX 8 - CASING & CEMENTING REPORTS



Cultus

CEMENTING REPORT

Well Name : Skull Creek #1
Rig Name : ODE Rig 30
Engineer : H Flink/K Kelly

Date : 6/6/96
Casing Size : 7
Casing MD/TVD : 1601

Table with 3 columns: Hole Geometry, Mud Properties, Gas Reading. Rows include Hole Size, Hole MD, Hole TVD, Hole Angle, Last Csg Size, Last Csg MD, Last Csg TVD, Mud Wt, Vis, PV, YP, WL, BHCT, BHST, Max Gas, Btms Up, Final BG.

Casing Summary

Table with 6 columns: Description, Wt (lb/ft), Grade, Conn, Length, Depth, mRT. Rows include Float Shoe, 1 ft casing, Float collar, 119 jts casing, 1 X/O, 14 jts casing.

Centralizers

Table with 4 columns: Manufacturer, Type, Quantity, Remark / Placement. Rows include Davis Lynch SRC and SBS.

Lead Cement Slurry Details

Table with 6 columns: Weight (ppg), Vol (bbl), Mixwater (bbl), # Sacks, S. Vol(ft3/sk), Additives. Row includes 12.8, 156, 126, 482, 2.05, 2.5% PreHydGel.

Tail Cement Slurry Details

Table with 6 columns: Weight (ppg), Vol (bbl), Mixwater (bbl), # Sacks, S. Vol(ft3/sk), Additives. Row includes 15.8, 48, 30, 250, 1.15, 1 % Halad 322.

Top Up Cement Slurry Details

Table with 6 columns: Weight (ppg), Vol (bbl), Mixwater (bbl), # Sacks, S. Vol(ft3/sk), Additives. Row includes N/A, N/A, N/A, N/A, N/A, N/A.

Operation Description

Table with 6 columns: Circulation, Pre-Flush, Lead, Tail, Displacement. Rows include Volume (bbl), Time (min).

Job Evaluation

Reciprocate : Yes
Full Returns : Yes
Cmt to Surface : No
Bump Plug : Yes, 1600 psi, pressure up to 2100 psi
Pressure Test: 2500 psi for 10 min, 1 bbl bled back
ECP : No

Remarks

Returns: Lead (bbl) 209
Tail (bbl) 179
Total (bbl) 438
Pumped Total (bbl) 455
Difference (bbl) 17

CASING RUNNING LIST

WELL : SKULL CREEK #1 PERMIT : PPL 1 DATE : 31/5/96 Rig: RIG 30

Casing size (in) 7" Wt(ppf) 26.00 Grade: K55 Connection: 8 Rd Ltc-17u/jts vam on top

Supervisor: H.FLINK/K.KELLY Measured by: O D E TOOLPUSHER Page: 1 of Pages: 2

Order	Jt No:	Length	Total	Depth	Comment	Order	Jt No:	Length	Total	Depth	Comment
				1614.00	Bottom of Shoe						
1	Shoe 1	12.41	12.41	1601.59	SRC 5 m above shoe						
2	F/Col 2	12.19	24.60	1589.40				0.00	625.22	988.78	Total from last col.
3	115	12.58	37.18	1576.82		53	47	12.59	637.81	976.19	
4	116	12.58	49.76	1564.24		54	48	12.57	650.38	963.62	
5	117	12.58	62.34	1551.66		55	49	12.57	662.95	951.05	
6	118	12.58	74.92	1539.08		56	50	12.58	675.53	938.47	
7	119	12.58	87.50	1526.50		57	51	11.66	687.19	926.81	
8	120	12.58	100.08	1513.92		58	52	12.59	699.78	914.22	
9	3	11.83	111.91	1502.09		59	53	12.57	712.35	901.65	
10	4	11.84	123.75	1490.25	SRC MIDDLE of JOINT	60	54	12.58	724.93	889.07	
11	5	11.83	135.58	1478.42		61	55	12.57	737.50	876.50	
12	6	11.84	147.42	1466.58	SRC MIDDLE of JOINT	62	56	12.59	750.09	863.91	
Total		147.42				Total		124.87			

13	7	11.83	159.25	1454.75		63	57	12.57	762.66	851.34	
14	8	11.83	171.08	1442.92	SRC MIDDLE of JOINT	64	58	12.59	775.25	838.75	
15	9	11.83	182.91	1431.09		65	59	12.58	787.83	826.17	
16	10	11.84	194.75	1419.25		66	60	12.58	800.41	813.59	
17	11	11.83	206.58	1407.42		67	61	12.08	812.49	801.51	
18	12	11.83	218.41	1395.59		68	62	12.58	825.07	788.93	
19	13	11.84	230.25	1383.75	SRC MIDDLE of JOINT	69	63	12.58	837.65	776.35	
20	14	11.84	242.09	1371.91	SRC MIDDLE of JOINT	70	64	12.58	850.23	763.77	
21	15	11.83	253.92	1360.08	SRC MIDDLE of JOINT	71	65	12.58	862.81	751.19	
22	16	11.83	265.75	1348.25		72	66	12.59	875.40	738.60	
Total		118.33				Total		125.31			

23	17	11.83	277.58	1336.42		73	67	11.84	887.24	726.76	
24	18	11.83	289.41	1324.59		74	68	11.84	899.08	714.92	
25	19	11.84	301.25	1312.75		75	69	12.58	911.66	702.34	
26	20	11.84	313.09	1300.91	SRC MIDDLE of JOINT	76	70	11.83	923.49	690.51	
27	21	12.57	325.66	1288.34		77	71	11.83	935.32	678.68	
28	22	12.58	338.24	1275.76		78	72	11.84	947.16	666.84	
29	23	11.83	350.07	1263.93		79	73	11.84	959.00	655.00	
30	24	11.83	361.90	1252.10		80	74	11.84	970.84	643.16	
31	25	11.83	373.73	1240.27	SRC MIDDLE of JOINT	81	75	11.84	982.68	631.32	
32	26	12.57	386.30	1227.70		82	76	11.84	994.52	619.48	
Total		120.55				Total		119.12			

33	27	12.58	398.88	1215.12	SBS MIDDLE of JOINT	83	77	11.83	1006.35	607.65	
34	28	11.84	410.72	1203.28		84	78	11.84	1018.19	595.81	
35	29	11.83	422.55	1191.45	SBS MIDDLE of JOINT	85	79	11.84	1030.03	583.97	
36	30	11.84	434.39	1179.61	SBS MIDDLE of JOINT	86	80	11.84	1041.87	572.13	
37	31	11.84	446.23	1167.77		87	81	11.84	1053.71	560.29	
38	32	11.84	458.07	1155.93	SBS MIDDLE of JOINT	88	82	11.84	1065.55	548.45	
39	33	11.83	469.90	1144.10		89	83	11.84	1077.39	536.61	
40	34	11.83	481.73	1132.27	SBS MIDDLE of JOINT	90	84	11.83	1089.22	524.78	
41	35	11.83	493.56	1120.44		91	85	11.84	1101.06	512.94	
42	36	11.84	505.40	1108.60		92	86	11.84	1112.90	501.10	
Total		119.10				Total		118.38			

43	37	11.83	517.23	1096.77		93	87	11.84	1124.74	489.26	
44	38	11.84	529.07	1084.93		94	88	11.83	1136.57	477.43	
45	39	11.83	540.90	1073.10		95	89	11.84	1148.41	465.59	
46	40	11.83	552.73	1061.27		96	90	11.84	1160.25	453.75	
47	41	11.83	564.56	1049.44		97	91	11.83	1172.08	441.92	
48	42	11.83	576.39	1037.61		98	92	11.83	1183.91	430.09	
49	43	11.84	588.23	1025.77	CEMENT BASKET	99	93	11.83	1195.74	418.26	
50	44	11.83	600.06	1013.94		100	94	11.83	1207.57	406.43	
51	45	12.59	612.65	1001.35		101	95	11.84	1219.41	394.59	
52	46	12.57	625.22	988.78		102	96	11.83	1231.24	382.76	
Total		119.82				Total		118.34			

Total Casing:	154 Jts	Remarks:	see below Left over 17 jts 8 rd ltc+ 3 jts vam csg
Casing Used:	134 Jts		
Casing Left:	20 Jts		



Cultus

CEMENTING REPORT

Well Name : Skiff Creek #1
Rig Name : ODE Rig 30
Engineer : H. Frank B. Richardson

Date : 20 May 96
Casing Size : 9 5/8
Casing MD/TVD : 332.04

Table with 3 columns: Hole Geometry, Mud Properties, Gas Reading. Rows include Hole Size, Hole MD, Hole TVD, Hole Angle, Last Csg Size, Last Csg MD, Last Csg TVD, Mud Wt, Vis, PV, YP, WL, BHCT, BHST, Max Gas, Btms Up, Final BG.

Casing Summary

Table with 6 columns: Description, Wt (lb/ft), Grade, Conn, Length, Depth, mRT. Rows include Float Shoe, 1 jt. casing, Float collar, 2 jts casing, 1 jt casing, 3 jts casing, 20 jts casing, 1 jt casing, Bradenhead, RT to flange.

Centralizers

Table with 4 columns: Manufacturer, Type, Quantity, Remark / Placement. Row: Davis Lynch, Bow spring, 3, 329m, 308.7m, 296.6m.

Lead Cement Slurry Details

Table with 6 columns: Weight (ppg), Vol (bbl), Mixwater (bbl), # Sacks, S. Vol(ft3/sk), Additives.

Tail Cement Slurry Details

Table with 6 columns: Weight (ppg), Vol (bbl), Mixwater (bbl), # Sacks, S. Vol(ft3/sk), Additives. Row: 15.8, 93, 53.4, 450, 1.15, Neat.

Top Up Cement Slurry Details

Table with 6 columns: Weight (ppg), Vol (bbl), Mixwater (bbl), # Sacks, S. Vol(ft3/sk), Additives. Row: 15.8, 10, 4.2, 35, 1.15, 2% CaCl2 (BWOC).

Operation Description

Table with 6 columns: Circulation, Pre-Flush, Lead, Tail, Displacement. Rows: Volume (bbl), Time (min).

Job Evaluation

Remarks

Reciprocate : No
Full Returns : No. 8bbis water
Cmt to Surface : No
Bump Plug : Yes. 600 psi, pressure test to 1100 psi, 5 mins
Pressure Test: 2500 psi for 10 minutes, 1 bbl bleed back
ECP : No



Cultus

CASING TALLY (as run)

Casing Size9-5/8"

Page No. 1

JOINT	LENGTH	CUM. L	Wt/Grade/Conn.	JOINT	LENGTH	CUM. L	Wt/Grade/Conn.
Shoe	12.32	12.32	K55 Butt, 36#	41			
2 Float	11.55	23.87	K55 Butt, 36#	42			
3	11.86	35.73	K55 Butt, 36#	43			
4	11.72	47.45	N80 Butt, 40#	44			
5	10.97	58.42	K55 Butt, 36#	45			
7	11.06	69.48	K55 Butt, 36#	46			
8	11.08	80.56	K55 Butt, 36#	47			
9	11.73	92.29	N80 Butt, 43.5#	48			
10	11.39	103.68	N80 Butt, 43.5#	49			
11	11.81	115.49	N80 Butt, 43.5#	50			
12	11.85	127.34	N80 Butt, 43.5#	51			
13	11.86	139.20	N80 Butt, 43.5#	52			
15	11.86	151.06	N80 Butt, 43.5#	53			
16	11.59	162.65	N80 Butt, 43.5#	54			
17	11.64	174.29	N80 Butt, 43.5#	55			
18	11.81	186.10	N80 Butt, 43.5#	56			
19	11.86	197.96	N80 Butt, 43.5#	57			
20	11.68	209.64	N80 Butt, 43.5#	58			
21	11.85	221.49	N80 Butt, 43.5#	59			
22	11.66	233.15	N80 Butt, 43.5#	60			
23	11.68	244.83	N80 Butt, 43.5#	61			
24	11.86	256.69	N80 Butt, 43.5#	62			
25	11.86	268.55	N80 Butt, 43.5#	63			
26	11.55	280.10	N80 Butt, 43.5#	64			
27	11.85	291.95	N80 Butt, 43.5#	65			
30	11.70	303.65	N80 Butt, 43.5#	66			
3	11.68	315.33	N80 Butt, 43.5#	67			
35	11.11	326.44	K55 Butt, 36#	68			
				69			
				70			
31				71			
32				72			
33				73			
34				74			
35				75			
36				76			
37				77			
38				78			
39				79			
40				80			
TOTAL THIS PAGE:				CUMULATIVE TOTAL:			



Cultus

CASING TALLY

AC STRAPPED

Casing Size9-5/8"

Page No. 1

JOINT	LENGTH	CUM. L	Wt/Grade/Conn.	JOINT	LENGTH	CUM. L	Wt/Grade/Conn.
Shoe	12.33	12.33	K55 Butt, 36#	41			
✓ 2 Float	11.55	23.88	K55 Butt, 36#	42			
✓ 3	11.86	35.74	K55 Butt, 36#	43			
✓ 4	11.72	47.46	N80-K55 Butt, 40#	44			
✓ 5	10.97	58.43	K55 Butt, 40# 30	45			
✓ 6	11.31	69.74	K55 Butt, 36#	46	NO DRIFT		
✓ 7	11.06	80.80	K55 Butt, 36#	47			
✓ 8	11.03	91.83	K55 Butt, 36#	48			
✓ 9	11.73	103.56	N80 Butt, 43.5#	49			
✓ 10	11.89	115.55	N80 Butt, 43.5#	50			
✓ 11	11.81	127.36	N80 Butt, 43.5#	51			
✓ 12	11.86	139.22	N80 Butt, 43.5#	52			
✓ 13	11.86	151.08	N80 Butt, 43.5#	53			
✓ 14	11.80	162.88	N80 Butt, 43.5#	54	DAMAGED BOX		
✓ 15	11.86	174.74	N80 Butt, 43.5#	55			
✓ 16	11.59	186.33	N80 Butt, 43.5#	56			
✓ 17	11.64	197.97	N80 Butt, 43.5#	57			
✓ 18	11.81	209.78	N80 Butt, 43.5#	58			
✓ 19	11.86	221.64	N80 Butt, 43.5#	59			
✓ 20	11.68	233.32	N80 Butt, 43.5#	60			
✓ 21	11.86	245.18	N80 Butt, 43.5#	61			
✓ 22	11.66	256.84	N80 Butt, 43.5#	62			
✓ 23	11.68	268.52	N80 Butt, 43.5#	63			
✓ 24	11.86	280.38	N80 Butt, 43.5#	64			
✓ 25	11.86	292.24	N80 Butt, 43.5#	65			
✓ 26	11.55	303.79	N80 Butt, 43.5#	66			
✓ 7	11.86	315.65	N80 Butt, 43.5#	67		OUT #6 11.31	
✓ 28	11.80	327.45	N80 Butt, 43.5#	68		#14 11.80	
✓ 29	11.79	339.24	N80 Butt, 43.5#	69		23.11	
✓ 30	11.70	350.94	N80 Butt, 43.5#	70			
31	11.86	362.80	N80 Butt, 43.5#	71		IN #30 11.70	
32	11.86	374.66	N80 Butt, 43.5#	72		#33 11.68	
33	11.68	386.34	N80 Butt, 43.5#	73		23.38	
34	10.27	396.61	N80 Butt, 43.5#	74			
35	11.11	407.72	K55 Butt, 36.5#	75			
36				76			
37				77			
38				78			
39				79			
40				80			
TOTAL THIS PAGE:				CUMULATIVE TOTAL:			

CASING RUNNING LIST

WELL : Skull Creek #1 PERMIT: PPL 1 DATE: 19/5/96 Rig: ODE#30

Casing size (in) 9-5/8" Wt(ppf) 36.5/43.5 Grade: K55/N80 Connection: BUTTRESS

Supervisor: H FLINK / B. Richardson Measured by: ODE/Cultus Page: 1 of Pages: 1

Order	Jt No:	Length	Total	Depth	Comment	Order	Jt No:	Length	Total	Depth	Comment
BHOE 1	1	12.33	12.33	332.54	Bottom of Shoe						
F/COL 2	2	11.15	23.48	320.21	K55 36#			0.00		0.00	Total from last col.
3	3	11.86	35.34	297.20	K55 36#						
4	4	11.72	47.06	285.48	N80 40#						
5	5	10.97	58.03	274.51	K55 36#						
6	7	11.06	69.09	263.45	K55 36#						
7	8	11.08	80.17	252.37	K55 36#						
8	9	11.78	91.95	240.59	N80 43.5#						
9	10	11.89	103.84	228.70	N80 43.5#						
10	11	11.81	115.65	216.89	N80 43.5#						
11	12	11.86	127.51	205.03	N80 43.5#						
12	13	11.86	139.37	193.17	N80 43.5#						
Total		139.37									

13	15	11.86	151.23	181.31	N80 43.5#						
14	16	11.59	162.82	169.72	N80 43.5#						
15	17	11.64	174.46	158.08	N80 43.5#						
16	18	11.81	186.27	146.27	N80 43.5#						
17	19	11.86	198.13	134.41	N80 43.5#						
18	20	11.68	209.81	122.73	N80 43.5#						
19	21	11.86	221.67	110.87	N80 43.5#						
20	22	11.66	233.33	99.21	N80 43.5#						
21	23	11.68	245.01	87.53	N80 43.5#						
22	24	11.86	256.87	75.67	N80 43.5#						
Total		117.50									

23	25	11.86	268.73	63.81	N80 43.5#						
24	26	11.55	280.28	52.26	N80 43.5#						
25	27	11.86	292.14	40.40	N80 43.5#						
26	30	11.70	303.84	28.70	N80 43.5#						
27	33	11.68	315.52	17.02	N80 43.5#						
28	35	11.11	326.63	5.91	K55 36#						
29	landing jt.	6.88	333.51	-0.97							
30	28	11.80	345.31	-12.77	N80 43.5#						
31	29	11.79	357.10	-24.56	N80 43.5#						
32	6	11.31	368.41	-35.87	K55 36#						
Total		111.54									

33	31	11.86	380.27	-47.73	N80 43.5#						
34	32	11.86	392.13	-59.59	N80 43.5#						
35	14	11.80	403.93	-71.39	N80 43.5#						
36	34	10.27	414.20	-81.66	N80 43.5#						
				0.00							
				0.00							
				0.00							
				0.00							
				0.00							
				0.00							
				0.00							
				0.00							
				0.00							
				0.00							

				0.00							
				0.00							
				0.00							
				0.00							
				0.00							
				0.00							
				0.00							
				0.00							
				0.00							
				0.00							

		Jts
		Jts
		Jts

Remarks:

PE600652

This is an enclosure indicator page.
The enclosure PE600652 is enclosed within the
container PE900832 at this location in this
document.

The enclosure PE600652 has the following characteristics:

ITEM_BARCODE = PE600652
CONTAINER_BARCODE = PE900832
NAME = Composite Well Log
BASIN = OTWAY
PERMIT = PPL/1
TYPE = WELL
SUBTYPE = COMPOSITE_LOG
DESCRIPTION = Composite well log (enclosure from WCR)
for Skull Creek-1
REMARKS =
DATE_CREATED = 13/06/96
DATE_RECEIVED =
W_NO = W1153
WELL_NAME = Skull Creek-1
CONTRACTOR = Cultus Petroluem NL
CLIENT_OP_CO = Cultus Petroluem NL

(Inserted by DNRE - Vic Govt Mines Dept)

PE900833

This is an enclosure indicator page.
The enclosure PE900833 is enclosed within the
container PE900832 at this location in this
document.

The enclosure PE900833 has the following characteristics:

ITEM_BARCODE = PE900833
CONTAINER_BARCODE = PE900832
NAME = Stratigraphic Correlation - Wallaby
Creek - 1 to Iona 2
BASIN = OTWAY
PERMIT = PPL/1
TYPE = WELL
SUBTYPE = WELL_CORRELATION
DESCRIPTION = Stratigraphic Correlation - Wallaby
Creek - 1 to Iona 2, Waarre Formation
(enclosure from WCR) for Skull Creek-1
REMARKS =
DATE_CREATED = 31/08/97
DATE_RECEIVED =
W_NO = W1125
WELL_NAME = Skull Creek-1
CONTRACTOR = Cultus Petroluem NL
CLIENT_OP_CO = Cultus Petroluem NL

(Inserted by DNRE - Vic Govt Mines Dept)

PE600653

This is an enclosure indicator page.
The enclosure PE600653 is enclosed within the
container PE900832 at this location in this
document.

The enclosure PE600653 has the following characteristics:

ITEM_BARCODE = PE600653
CONTAINER_BARCODE = PE900832
NAME = Complex Lithology Model - Log
BASIN = OTWAY
PERMIT = PPL/1
TYPE = WELL
SUBTYPE = WELL_LOG
DESCRIPTION = Complex Lithology Model - Log, CPI,
(enclosure from WCR) for Skull Creek-1
REMARKS =
DATE_CREATED = 5/06/96
DATE_RECEIVED =
W_NO = W1153
WELL_NAME = Skull Creek-1
CONTRACTOR = Cultus Petroluem NL
CLIENT_OP_CO = Cultus Petroluem NL

(Inserted by DNRE - Vic Govt Mines Dept)

PE600654

This is an enclosure indicator page.
The enclosure PE600654 is enclosed within the
container PE900832 at this location in this
document.

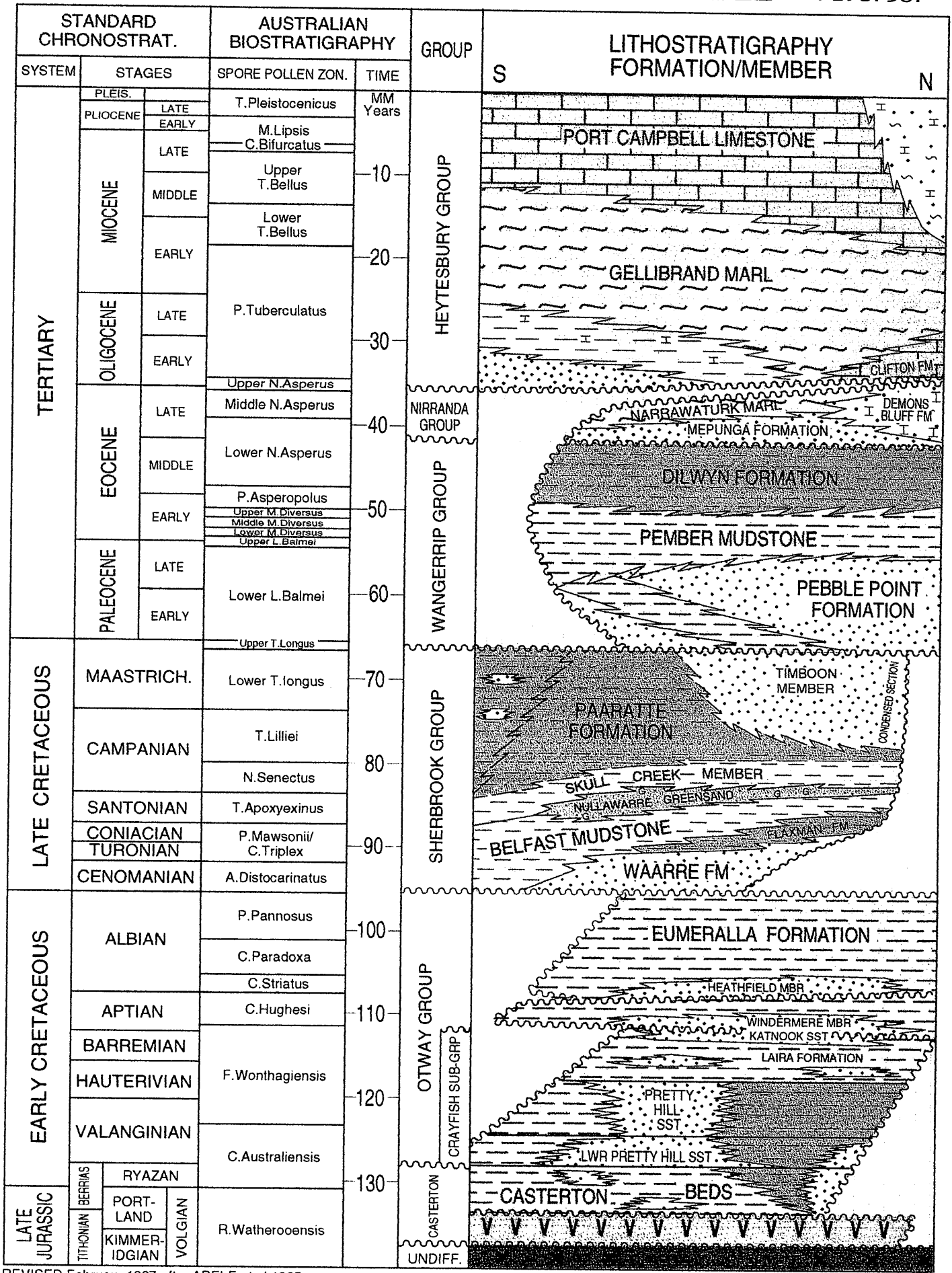
The enclosure PE600654 has the following characteristics:

ITEM_BARCODE = PE600654
CONTAINER_BARCODE = PE900832
NAME = Volume Optimized Log Analysis
BASIN = OTWAY
PERMIT = PPL/1
TYPE = WELL
SUBTYPE = WELL_LOG
DESCRIPTION = Volume Optimized Log Analysis
(Multimin), enclosure from WCR, for
Skull Creek-1
REMARKS =
DATE_CREATED = 21/04/97
DATE_RECEIVED =
W_NO = W1153
WELL_NAME = Skull Creek-1
CONTRACTOR = Cultus Petroluem NL
CLIENT_OP_CO = Cultus Petroluem NL

(Inserted by DNRE - Vic Govt Mines Dept)



SCHEMATIC STRATIGRAPHIC TABLE





BASIN OIL N.L.
ONSHORE OTWAY BASIN

DEPT. NAT. RES & ENV



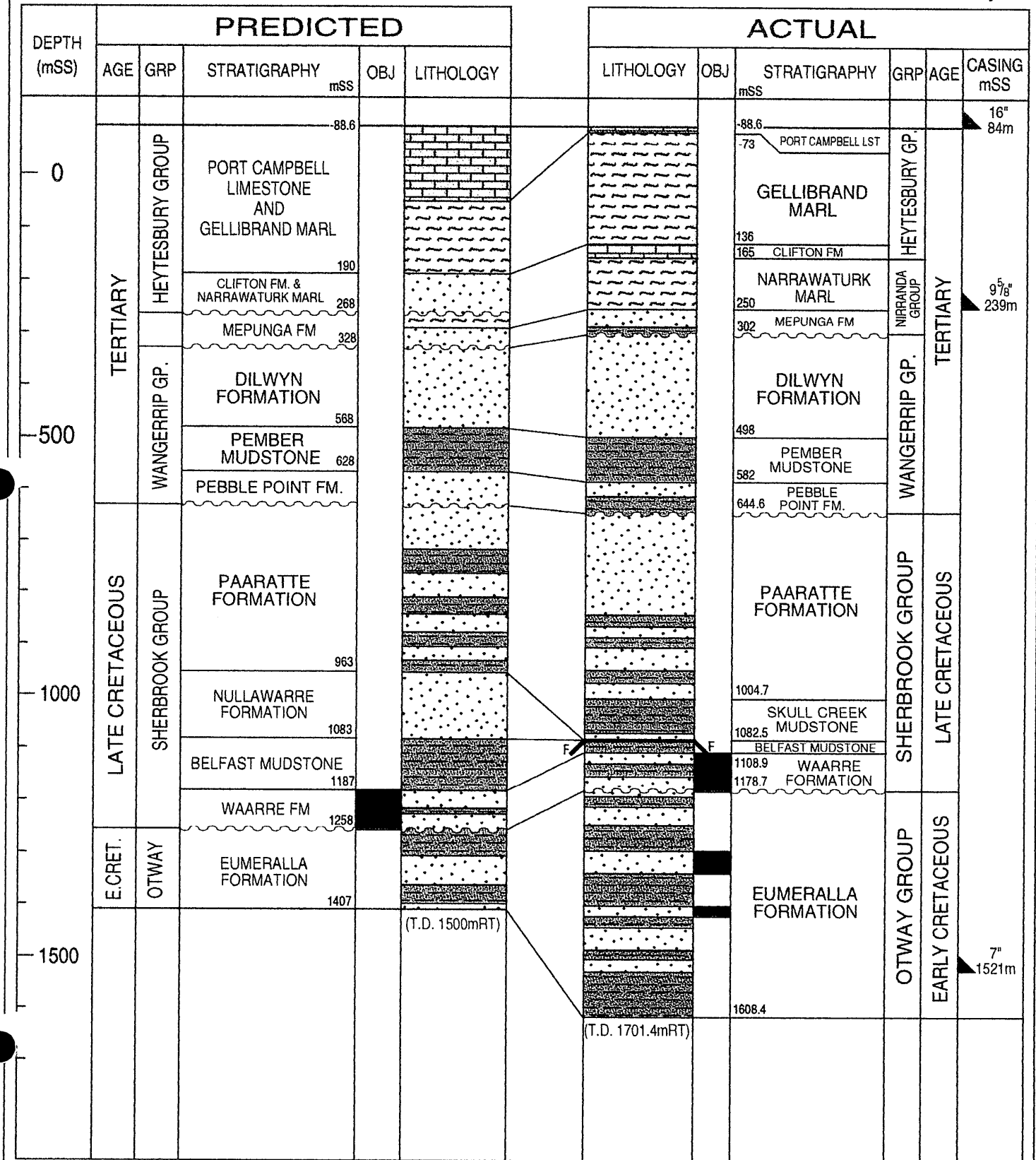
PE907568

PPL 1

SKULL CREEK-1

PREDICTED v ACTUAL STRATIGRAPHIC SECTION

LAT: 38°33'42.4"S GL:88.6 m SPUD: 0200hrs 19/5/96
 LONG: 142°59'25.1"E RT: 9.3m RIG RELEASE: 1700hrs 6/6/96
 LOCATION: WAARRE 3D XLine 2805 Inline 9465 STATUS: Cased & suspended Gas & Condensate discovery



SKULL K-1

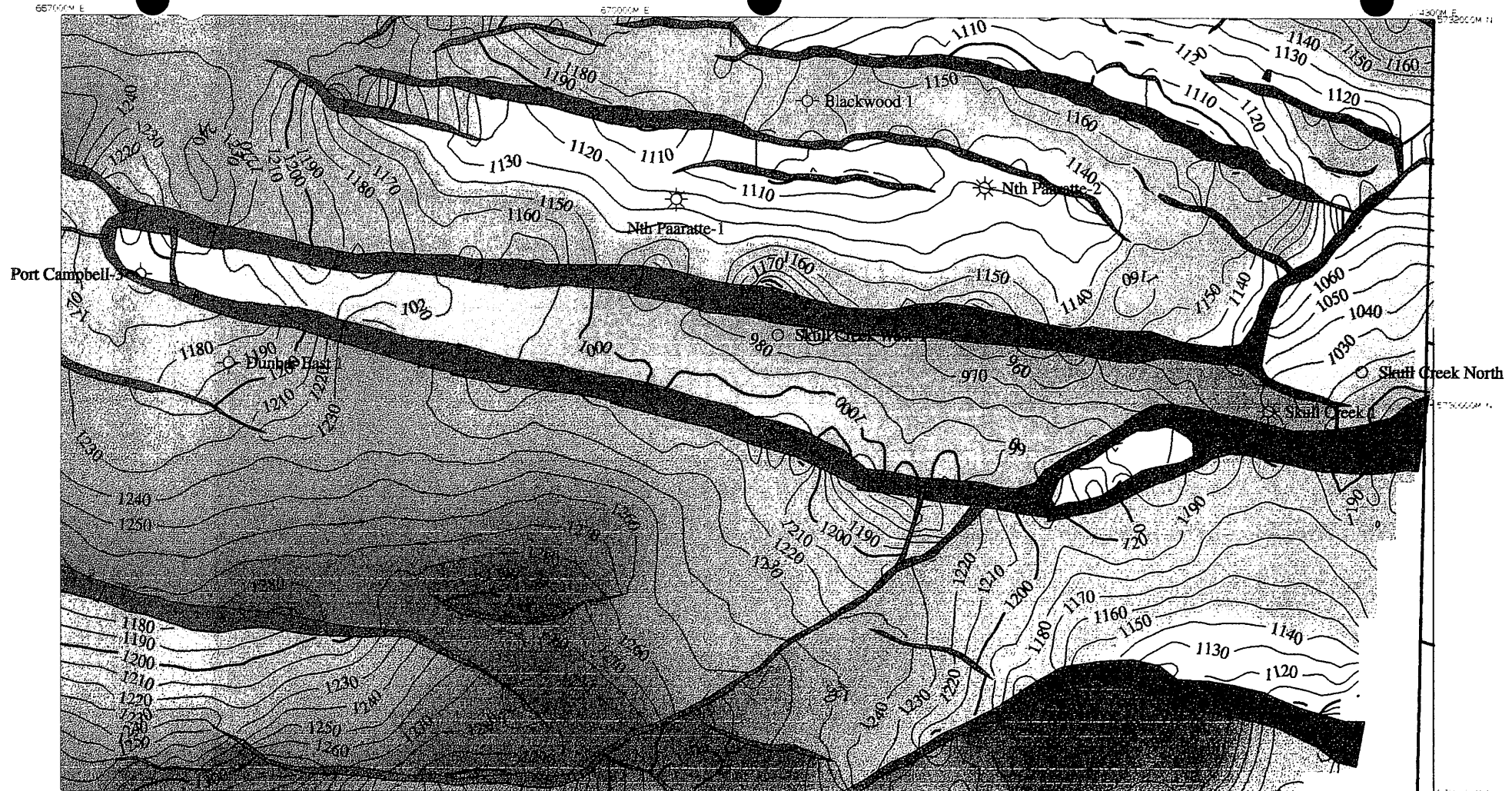
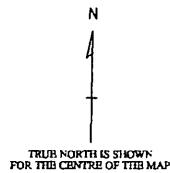



FIGURE 5



DEPT. NAT. RES & ENV

 PE907570



CULTUS PETROLEUM N.L.

PPI.1
 (Kewey Basin - Victoria)

TWT Structure On Top Waarre Fm.
 POST DRILL. MAP
 SKULL CREEK-1

Author: A. MAXWELL	Date: 28/08/1997
Scale: 1:50000	Cont. Int. 10 m
Geoidal: AUSTRALIAN NATIONAL	CGM: 441 00 003
Projection: UNIVERSAL TRANSVERSE MERCATOR PROJECTION	Fig. No.

FIGURE-5