

DEPT. NAT. RES & ENV

PE902467

W868

WCR VOL 1

TUNA-4

W868

ESSO EXPLORATION AND PRODUCTION
AUSTRALIA INC.

Page 1 of 140
+ TDC 1 SHEET
+ SPECIES LIST 1 SHEET
+ Log Calibration

PLEASE DO NOT TAKE APART.

OIL and GAS DIVISION

WELL COMPLETION REPORT

W868.TUNA-4 18 DEC 1984

VOLUME I

GIPPSLAND BASIN
VICTORIA

ESSO AUSTRALIA LIMITED

Compiled by: G.H.RODER

NOVEMBER, 1984

2/13D

TUNA-4

WELL COMPLETION REPORT

VOLUME 1

CONTENTS

1. Well Data
2. Casing Data
3. Cement Data
4. Sequential Operations
5. Summary of Wireline Formation Test Program
6. Production Testing Operations Sequence
7. Samples, Conventional Cores Sidewall Cores
8. Wireline Logs and Surveys
9. Temperature Record

FIGURES

1. Locality Map
2. Well Progress Curve
3. Well Bore Schematic
4. Top Hole Abandonment Schematic
5. Bottom Hole Abandonment Schematic
6. Horner Temperature Plot Suite 2
7. Horner Temperature Plot Suite 3
8. Horner Temperature Plot Suite 4
9. Horner Temperature Plot Suite 5

APPENDICES

1. Lithology Descriptions
2. Conventional Core Record
3. Sidewall Core Descriptions
4. Sidewall Core Gas Analysis
5. Velocity Survey Report

ENCLOSURES

1. Time-Depth Curve
2. Seismic Calibration Log

(7918f35)

ESSO AUSTRALIA LTD

1.

COMPLETION REPORT

WELL : TUNA-4

LOCATION : Latitude : 38° 11' 21.0" S
Longitude : 148° 22' 08.1" E
X = 619881
Y = 5772296
Map Projection: Transverse Mercator
Geographical Location: AMG Zone 55 Universal,
Bass Strait, Victoria, Australia.
Field: TUNA

PERMIT : VIC/L4

ELEVATION : 21.0m KB

WATER DEPTH : 60m

TOTAL DEPTH : 3321m KB

PLUG BACK TYPE : Cement Plug

REASONS FOR PLUGGING BACK : Plug and Abandonment

ARRIVED LOCATION : 17th May, 1984

SPUDDED : 18th May, 1984

REACHED T.D. : 29th August, 1984

RIG RELEASED : 31st August, 1984

OPERATOR : Esso Exploration and Production Ltd.

PERMITTEE OR LICENCEE : Esso Exploration and Production Ltd.

ESSO INTEREST : 50%

OTHER INTEREST : 50%

CONTRACTOR : South Seas Drilling Co.

RIG NAME : Southern Cross

EQUIPMENT TYPE : Semi-submersible Oilwell E-2,000

TOTAL RIG DAYS : 107

DRILLING AFE NO. : 234 004

TYPE COMPLETION : Plugged and Abandoned

WELL CLASSIFICATION : Before Drilling Field Outpost/Deep Pool Test
After Drilling Deep Pool Discovery

4/130

2.

CASING DATA

WELL TUNA-4

CSG O.D. IN.	WT. LBS/FT	GRADE	CONN.	CSG LENGTH METRES	SHOE DEPTH R.K.B.	CENTRALIZER POSITION	REMARKS
24"	670		CC	10.10		STRADDLING COLLARS FOR FIRST FIVE COLLARS	WELLHEAD/PILE JOINT EP7-1-2
20"	129	X52	CCxJV	12.53			CROSSOVER
20"	94	X52	JV	88.86			7 JOINTS
20"	94	X52	JV	13.30	205.23		SHOE JOINT
13-3/8"	54.5	K55	BUTT.	12.08		STRADDLING COLLARS FOR FOUR COLLARS INSIDE 20" CSG	HANGER JOINT EH33-1 ES32-1-2
13-3/8"	54.5	K55	BUTT	664.55			56 JOINTS
13-3/8"	54.5	K55	BUTT	12.31		STRADDLING COLLARS FOR FIRST SIX COLLARS	FLOAT COLLAR JOINT
13-3/8"	54.5	K55	BUTT	12.00			FLOAT JOINT
13-3/8"	54.5	K55	BUTT	12.43	793.89		SHOE JOINT
9-5/8"	47	N80	BUTT	3.32		STRADDLING COLLARS FOR 10 COLLARS F/1358 TO 1476	HANGER W/PUP EH96-1 ES96
9-5/8"	47	N80	BUTT	1273.24			109 JOINTS

6/130

3.

CEMENT DATA

WELL TUNA-4

DATE	DEPTH METRES	TYPE JOB	TYPE CEMENT	AMOUNT	ADDITIVES	REMARKS
18/5/84	205	20" CSG LEAD	CLASS "G"	750 sx	2.2% PHG	MIXED WITH 50/50 FW/SW
18/5/84	205	20" CSG TAIL	CLASS "G"	350 sx	-	MIXED WITH SEAWATER
21/5/84	794	13-3/8" CSG PRIMARY	CLASS "G"	1050 sx	-	MIXED WITH SEAWATER
3/6/84	2434	9-5/8" CSG FIRST STAGE	CLASS "G"	495 sx	1% HR6L	MIXED WITH FRESHWATER
3/6/84	1559	9-5/8" CSG SECOND STAGE	CLASS "G"	375 sx	-	MIXED WITH FRESHWATER
26/6/84	2391-2455	TEMPORARY ABANDONMENT PLUG	CLASS "G"	75 sx	0.8% HR6L	MIXED WITH FRESHWATER
11/7/84	3321-3237	PLUG BACK OPEN HOLE	CLASS "G"	113 sx	1.0% HR6L	MIXED WITH FRESHWATER
13/7/84	3219	7" LINER PRIMARY	CLASS "G"	633 sx	0.75% CFR2 0.75% HALAD 22A	MIXED WITH FRESHWATER
14/7/84	2227	SQUEEZE TOP OF LINER	CLASS "G"	400 sx	0.8% HR6L	MIXED WITH FRESHWATER
25/8/84	2179-2477	SQUEEZE PERFS. P&A PLUG ACROSS PACKER/ TOP OF LINER.	CLASS "G"	240 sx	0.5%HR6L	MIXED WITH FRESHWATER
26/8/84	350-450	P&A PLUG ACROSS 9-5/8" CSG STUB.	CLASS "G"	235 sx	-	MIXED WITH SEAWATER

SEQUENTIAL OPERATIONS

8/130

4.

TUNA-4

Move and Moore

The Southern Cross departed the West Fortescue-1 well location under tow by the workboat Atlas Dampier at 1245 hrs on 16 May 1984. The rig was towed along the 61 km (33 N. mile) path in 19 hours. Since mooring operations had to be conducted in daylight hours, the low speed was limited to 3.2 km/hr (1.7 knots) so that the rig would arrive on location at daybreak. Before the rig crossed the Tuna pipelines on approach to the well location, the stern tow bridle was connected directly to the workboat Bass Tide.

The 90 foot tow chain, which was used in place of a nylon stretcher, was pulled onto the deck of the Atlas Dampier so that the chain would not be able to drag the seafloor as the pipelines were crossed. The Atlas Dampier towed both the rig and the Bass Tide across the pipelines and on to the well location. When the rig moved across the pipelines, the Flinders Tide took a position over the pipelines to ensure anchors were not set in the restricted zone and to provide a visual pipelines reference point for the workboats and the rig. The Lady Vera ran anchors 4, 2, and 3 while the Atlas Dampier and Bass Tide kept the rig over the well location. All three anchors were visually inspected on the seafloor by the Flinders Tide's RCV to ensure that none were improperly set before tensioning.

The rig was towed back across the pipelines by the Bass Tide and Atlas Dampier to approximately 300m NNW of the well location. As the rig crossed the Tuna pipelines, minimum tensions of 15, 15 and 30 kips were kept on mooring lines 4, 3, and 2, respectively to ensure that the lines stayed at least 5m above the pipelines. Anchors 7 and 6 were run by the Lady Vera as the Bass Tide and Atlas Dampier pulled on the tow bridles to keep the required tensions on anchors 4, 3, and 2. The Flinders Tide checked the 7 and 6 anchor settings before the rig tensioned up the anchors. The Bass Tide and Atlas Dampier were then released from the tow bridle. The Bass Tide ran anchor 8 before the rig winched itself back across the pipelines to the well location. Tensions of 115, 55 and 40 kips were held on anchors 6, 7, and 8 respectively as the rig crossed the pipelines. The Lady Vera and the Bass Tide ran anchors 5 and 1 simultaneously.

All anchors were successfully tested to 335 kips. Tensions on anchors 6, 7, and 8 were relaxed to 125, 67, and 75 kips before the rig was ballasted down to the drilling draft of 14.5m. During daylight hours of the following day, the Flinders Tide checked the actual distance between each mooring line and the 200mm Tuna pipeline and found all above the 5m minimum. Refer to Special Engineering Report No. 1 for more details on mooring tensions and procedures.

Final Rig Location

Latitude : 38° 11' 21.00" S
Longitude: 148° 22' 08.10" E
X = 619,881mE
Y = 5,772,296mN
AMG Zone 55, Universal Transverse Mercator Projection,
Australian Geodetic Datum.

The rig was located 7m at 252° from the called location and 48 km at 134° from Lakes Entrance, Victoria.

26" Hole for 20" Conductor

The drilling template was run and landed at a seafloor depth of 82m RKB. The 26" hole was drilled to 219m with seawater and displaced at TD with high viscosity gel mud. The 18-3/4" well head and 20" casing were then run and cemented at a shoe depth of 205m. The BOP stack and riser were run and the casing and collect connector tested against the shear rams to 500 psi.

17-1/2" Hole for 13-3/8" Surface Casing

The 20" casing shoe was drilled out and the 17-1/2" hole drilled to 811m using seawater with slugs of high viscosity gel mud. The hole was then logged with a BHC/GR tool.

The 13-3/8" casing was run and cemented at a shoe depth of 794m. The 13-3/8" seal assembly was set and pressure tested to 200/5000 psi. The BOP stack was then pressure tested to 200/3500/5000 psi. A Phase I PIT was conducted to 1500 psi after drilling out cement to 782m.

12-1/4" Hole for 9-5/8" Production Casing

The remaining cement and 6m of new hole were drilled and a Phase II PIT conducted to leakoff at 18.4 ppg EMW. The 12-1/4" hole as then drilled to 1380m, where the mud weight was 9.7ppg. This mud weight was programmed to provide a 300 psi overbalance into the top of Latrobe formation. Four cores were then cut from 1380 to 1414m. The 12-1/4" hole was then drilled down to 2445m. Wireline logs were run, including 4 RFT's and 2 sidewall coring runs.

The 9-5/8" casing was run and landed at a shoe depth of 2434m, 103m deeper than originally programmed. Intermediate casing was run to cover the gas-bearing M-1 reservoir in the top of Latrobe and the pressure depleted T-1 reservoir just above the shoe. The casing seat was deepened due to the presence of shows at the programmed setting depth and to ensure covering the base of the T-1 reservoir. The casing was cemented in two stages, using a DV stage cementing collar at 1559m. The first attempt to set and test the 9-5/8" seal assembly was unsuccessful due to the presence of drill cuttings at the wellhead, indicating insufficient washing on the first run. The well head was again washed and the seal assembly successfully set and pressure tested to 200/5000 psi. The BOP stack was pressure tested to 200/3500/5000 psi. The DV collar and cement were drilled out to 2429m, where a Phase I PIT was conducted to 3500 psi.

8-1/2" Hole for 7" Production Liner

The remaining cement and 6m of new hole were drilled out and a Phase II Pit conducted to leakoff at 16.8 ppg EMW. The hole was then drilled down to corepoint at 2481m with 9.4 ppg mud. This 9.4 ppg mud weight was designed to provide a 300 psi overbalance beneath the programmed 9-5/8" casing shoe. Five cores were cut down to 2564m. The 8-1/2" hole was then drilled to 2650m where intermediate logs, including 10 RFT's, were run. Drilling continued to the next core point at 2822.5m, with the mud weight being raised to 9.5 ppg at 2745m and 9.7 ppg at 2798m in response to positive indications of abnormal pressure. Two cores were then cut from 2822.5 to 2833m. The hole was drilled to 2975m and a Phase III PIT conducted to a leakoff of 14.6 ppg EMW at the shoe.

Drilling continued to the next logging point at 3011m where high gas units necessitated raising the mud weight to 10.5 ppg. Wireline logs were run, followed by 16 RFT's. The first RFT of this suite had to be fished after failing to pull past a suspected ledge at 2717m. A wiper trip was made with an 8-1/2" roller reamer before continuing with the RFT program. The last RFT also became wall stuck after sampling at 2929.5m. In both cases, the RFT tool was successfully fished by cutting the wireline at surface and stripping over the line with an overshot.

The well then was temporarily abandoned in order to repair a leak in the yellow pod. A tubing stinger was run to TD and the mud weight increased to 10.9 ppg. A 75 sack cement plug was set at 2430m and later tagged at 2391m inside the 9-5/8" casing. The plug was pressure tested to 3000 psi before setting an EZSV bridge plug at 2343m. The stack was then pulled to find that a 1" supply hose connector had failed due to corrosion. (See Special Engineering Report No. 3). The stack was repaired, rerun and pressure tested to 200/3500/5000 psi. The bridge plug and cement were then drilled out. The mud weight was cut back to 10.5 ppg while drilling ahead.

Drilling continued to 3237m, where the mud weight was increased to 10.9 ppg in response to high gas units. The hole was then drilled to 3273m, where the mud weight was again raised to 11.4 ppg. A core was cut from 3273 to 3282.5m, where another open hole PIT was conducted to 14.6 ppg EMW without leakoff. The hole was then drilled to TD at 3321m, with a final mud weight of 11.5 ppg. Final logs were then run, including a velocity survey, 4 RFT's and 3 sidewall coring runs.

The hole was then plugged back to a tagged depth of 3237m. The 7" liner was then run and set from 2227 to 3219m and cemented. An 8-1/2" drilling assembly was run; however, no cement was tagged above the liner top. The subsequent pressure test of the liner lap was unsuccessful with a leakoff at 16.7 ppg EMW (Phase II PIT - 16.8 ppg EMW). A tubing stinger was run below an RTTS packer and the liner lap squeezed with 230 sacks of cement. After cleaning out the 9-5/8" casing down to the liner top, the liner lap was pressure tested to 3500 psi. The 7" liner was also pressure tested to 3500 psi after drilling out 177m (22bbl) of excess cement found in the liner. A cement bond log was then run inside the 7" liner.

Production Testing

Subsequent production testing operations are described in "Production Testing - Operations Sequence".

Plug and Abandonment

The production testing program was concluded by squeezing 50 sacks of cement below the 7" Model "p" packer at 2447m. An additional 190 sacks were dumped on top of the packer to a calculated TOC at 2179m, 48m above the 7" liner top at 2227m. The plug was successfully pressure tested to 3500 psi.

A 9-5/8" EXSV bridge plug was set at 2105m after making a gauge ring/junk basket run down to 2109m. The 9-5/8" casing was then cut with a Pengo explosive cutter at 402m and an injection rate of 2-1/2" BPM at 800 psi established into the annulus. The casing was retrieved and 235 sack cement plug was then set across the stub from 350 to 450m, with 10-1/2 bbls squeezed into the 13-3/8" x 9-5/8" annulus. The plug was pressure tested to 1500 psi.

A 13-3/8" gauge ring/junk basket was run to 340m before setting an EZSV bridge plug at 330m. The 13-3/8" casing was then cut with a Pengo explosive cutter at 180m and an injection rate of 2-1/2" BPM at 300 psi established into the annulus. The casing was retrieved and a 505 sack cement plug set across the stub from 120 to 210m, with 18 bbls squeezed into the 20" x 13-3/8" annulus. The plug was pressure tested to 500 psi.

After the BOP stack and riser were pulled, the recently developed 3.9kg shaped charge explosive casing cutter was made up and run below the wellhead running tool. The running tool was made up into the wellhead and the 20" casing cut at 94m. The 20" casing stub was then retrieved along with the wellhead, for post guidebase, and drilling template. The rig was then deballasted while waiting on workboats.

11/130

Pulling Anchors

The rig was demooored using the same procedures set forth in the mooring program. However, since 305m of wire had been cut from moorings 2, 3 and 4, these three anchors had to be reset closer to the rig so that enough wire would remain on each drum when the rig was winched across the pipelines.

Anchors 5 and 1 were retrieved before the rig winched itself across the pipelines. The Atlas Dampier was connected to the forward tow bridle and provided tension on moorings 2, 3 and 4 as anchors 6, 7 and 8 were retrieved by the Lady Sally and Swan Tide.

After anchor 6 was retrieved, the no. 6 wire was reeled completely out and bouyed off for later retrieval. The rig winched itself back across the pipelines before anchor 3 was retrieved. The new no. 6 wire was reeled off the Swan Tide onto the no. 6 wire drum before anchors 4 and 2 were bolstered.

The rig departed the Tuna-4 location at 0400 hrs on 31 August 1984 enroute to the Cobia-2 subsea completion location. After the rig was moored over this location, the Swan Tide retrieved the no. 6 wire and the two piggyback anchors bouyed off near the Tuna location.

5.

SUMMARY OF WIRELINE FORMATION TEST PROGRAMME - TUNA-4

TEST	SEAT	DEPTH (METRES)	CHAMBER	RECOVERY (LITRES)			MUD FILTRATE	HEWLETT-PACKARD FORMATION PRESSURE		HEWLETT-PACKARD HYDROSTATIC PRESSURE		REMARKS	
				OIL	COND.	GAS		FORMATION WATER	MPaa	Psia	MPaa		Psia
		K.B.	Litres	Litres	Litres	m ³	Litres	Litres					
1	1	2399.5	Pretest						23.89	3465.1	27.74	4024.5	Valid
	2	2282.5	Pretest						22.44	3255.0	26.40	3829.2	Valid
	3	2206.0	Pretest						21.81	3164.0	25.53	3703.9	Valid
	4	2040.0	Pretest						20.25	2936.9	23.65	3430.0	Valid
	5	1945.0	Pretest						19.32	2801.8	22.56	3272.1	Valid
	6	1887.5	Pretest						18.73	2716.7	21.91	3177.7	Valid
	7	1864.0	Pretest						18.43	2674.1	21.64	3138.6	Valid
	8	1420.5	Pretest						14.08	2042.9	16.45	2385.6	Valid
	9	1414.0	Pretest						14.02	2033.9	16.37	2375.4	Valid
	10	1411.0	Pretest						13.99	2030.1	16.34	2370.5	Valid
	11	1406.0	Pretest						13.96	2025.6	16.28	2362.2	Valid
	12	1400.5	Pretest						13.93	2020.8	16.22	2353.2	Valid
	13	1398.5	Pretest						13.92	2019.7	16.20	2350.2	Valid
	14	1390.0	Pretest						13.92	2018.4	16.10	2335.8	Valid
	15	1377.0	Pretest						13.90	2016.0	15.95	2314.2	Valid
	16	1398.5	Sample Pretest						13.93	2019.9	16.20	2350.0	Valid
	17	1398.4	22.5		trace	2.40		0.50	13.93	2020.1	16.21	2351.4	Valid
2	18	1400.5	22.5	13.0		1.46		2.25	13.93	2021.0	16.20	2350.5	Valid
3	19	1398.5	22.5		0.34	2.40		0.80	13.93	2020.6	16.18	2347.8	Valid
4	20	2369.5	Pretest						23.58	3421.0	27.34	3966.2	Valid
	21	2369.4	Pretest						23.64	3429.7	27.38	3972.1	Slow Seal Failure
	22	2369.6	22.5			0.018		21.9	23.61	3424.3	27.38	3972.5	Valid
			10.4			0.0078		9.0					
5	23	2639.0	Pretest						26.44	3834.9	29.24	4241.9	Valid
	24	2610.0	Pretest						26.08	3783.2	28.93	4195.4	Valid
	25	2601.7	Pretest						26.01	3772.4	28.84	4184.0	Valid
	26	2594.2	Pretest						25.93	3762.0	28.77	4174.0	Valid
	27	2583.0	Pretest						25.83	3747.5	28.66	4157.0	Valid
	28	2568.0	Pretest						25.70	3727.1	28.48	4132.0	Valid

12/130

5.

SUMMARY OF WIRELINE FORMATION TEST PROGRAMME - TUNA-4

TEST	SEAT	DEPTH (METRES) K.B.	CHAMBER	RECOVERY (LITRES)				HEWLETT-PACKARD FORMATION PRESSURE		HEWLETT-PACKARD HYDROSTATIC PRESSURE		REMARKS	
				OIL	COND.	GAS	FORMATION		MPaa	Psia	MPaa		Psia
							WATER	MUD FILTRATE					
5	29	2566.0	Pretest						25.68	3724.9	28.49	4133.0	Valid
	30	2557.5	Pretest						25.65	3720.8	28.39	4118.0	Supercharged
	31	2550.0	Pretest						25.55	3706.2	28.33	4109.0	Valid
	32	2545.0	Pretest						25.51	3700.5	28.27	4101.0	Valid
	33	2527.3	Pretest						25.39	3682.4	28.09	4075.0	Valid
	34	2524.5	Pretest						25.38	3680.7	28.07	4072.0	Valid
	35	2507.2	Pretest						25.17	3651.5	27.89	4046.0	Valid
	36	2502.7	Pretest						25.12	3643.7	27.86	4042.0	Valid
	37	2500.0	Pretest						25.16	3643.9	27.84	4038.0	Valid
	38	2489.0	Pretest						25.12	3634.8	27.72	4021.0	Valid
	39	2485.7	Pretest						25.04	3632.1	27.70	4018.0	Valid
	40	2475.5	Pretest						24.92	3615.4	27.57	3999.4	Valid
	41	2470.5	Pretest						24.89	3611.4	27.54	3994.8	Valid
	42	2466.0	Pretest						24.92	3614.5	27.49	3987.5	Supercharged
	43	2451.5	Pretest						-	-	27.34	3966.0	Seal Failure
	44	2451.3	Pretest						24.60	3568.9	27.36	3968.4	Valid
6	45	2451.5	45.4 10.4			0.02		41.55 9.4	24.60	3568.4	27.17	3941.0	Valid
7	46	2470.5	Pretest						-	-	27.41	3975.7	Seal Failure
	47	2470.7	Pretest						24.88	3609.4	27.38	3971.2	Flowline Plugged
	48	2470.4	45.4 10.4			0.035 0.017		41.75 9.25	24.90	3611.6	27.39	3973.2	Valid - then HP Gauge Problems
									<u>MPag</u>	<u>Psig</u>	<u>MPag</u>	<u>Psig</u>	
8	49	2470.4	Pretest						24.75	3591.0	27.20	3946.0	Valid
	50	2475.0	45.4 10.4	tr. oil scum		0.042		41.75 8.55	24.79	3596.0	27.28	3958.0	Valid
									<u>MPaa</u>	<u>Psia</u>	<u>MPaa</u>	<u>Psia</u>	
9	51	2550.0	45.4 10.4	15.55 Preserved		1.68		18.30	25.54	3704.4	28.19	4089.0	Valid
10	52	2566.0	45.4 10.4	6.1 3.2		0.72 0.17		25.1 7.0	25.66	3721.8	28.38	4116.5	Valid

13/130

5.

SUMMARY OF WIRELINE FORMATION TEST PROGRAMME - TUNA-4

TEST	SEAT	DEPTH (METRES)	CHAMBER	RECOVERY (LITRES)				HEWLETT-PACKARD FORMATION PRESSURE		HEWLETT-PACKARD HYDROSTATIC PRESSURE		REMARKS	
				OIL	COND.	GAS	FORMATION		MPaa	Psia	MPaa		Psia
							WATER	MUD FILTRATE					
K.B.			Litres	Litres	Litres	m ³	Litres	Litres					
11	53	2582.8	Pretest							28.57	4144.8	Seal Failure	
	54	2582.8	Pretest							28.56	4143.1	Seal Failure	
	55	2582.8	Pretest							28.55	4142.3	Seal Failure	
12	56	2582.8	45.4			0.15		40.4	25.83	3746.8	28.63	4153.5	Valid
			3.8			0.014		3.5					
13	57	2507.2	45.4	5.25		0.678		32.95	25.15	3648.6	27.70	4017.9	Valid
			3.8	Preserved									
14	58	2470.0	45.4	tr. oil scum		0.095		41.55	24.86	3606.8	27.30	3959.7	Valid
			3.8	tr. oil scum				3.5					
15	59	2995.2	Pretest						36.76	5333.0	38.06	5521.0	Tight
	60	2948.5	Pretest						33.26	4825.0	37.43	5429.0	Valid
	61	2929.5	Pretest						33.03	4791.0	37.11	5383.5	Valid
									<u>MPag</u>	<u>Psig</u>	<u>MPag</u>	<u>Psig</u>	
15	62	2919.3	Pretest						31.39	4553.0	35.17	5102.0	Valid
	63	2896.5	Pretest						31.37	4450.0	34.90	5062.0	Valid
	64	2866.2	Pretest						30.36	4404.0	34.56	5013.0	Valid
	65	2853.5	Pretest						-	-	34.39	4989.0	Tight
	66	2853.5	Pretest						-	-	34.39	4989.0	Tight
	67	2853.2	Pretest						-	-	34.41	4991.0	Tight
	68	2840.0	Pretest						29.85	4330.0	34.24	4967.0	Valid
	69	2827.0	Pretest						28.65	4156.0	34.09	4945.0	Valid
	70	2812.5	Pretest						28.56	4143.0	33.89	4916.0	Valid
	71	2803.5	Pretest						28.52	4137.0	33.80	4903.0	Valid
	72	2790.5	Pretest						-	-	33.66	4882.0	Tight
	73	2790.0	Pretest						-	-	33.66	4882.0	Seal Failure
	74	2790.7	Pretest						28.33	4109.0	33.66	4882.0	Valid
	75	2775.0	Pretest						27.54	3995.0	33.45	4852.0	Valid
	76	2760.7	Pretest						27.37	3970.0	33.28	4827.0	Valid
	77	2752.0	Pretest						27.32	3963.0	33.18	4813.0	Valid
	78	2738.5	Pretest						27.40	3975.0	33.03	4791.0	Valid
16	79	-	Pretest						-	-	-	-	Invalid - Tool malfunction

14/130

TEST	SEAT	DEPTH (METRES) K.B.	CHAMBER Litres	RECOVERY (LITRES)				HEWLETT-PACKARD FORMATION PRESSURE		HEWLETT-PACKARD HYDROSTATIC PRESSURE		REMARKS	
				OIL Litres	COND. Litres	GAS m ³	FORMATION WATER Litres	MUD FILTRATE Litres	MPaa	Psia	MPaa		Psia
17	80	2686.2	Pretest						27.22	3949.3	32.61	4730.4	Valid
	81	2656.2	Pretest						-	-	32.25	4678.8	Seal Failure
	82	2656.2	Pretest						27.26	3954.1	32.25	4678.6	Tight
	83	2656.0	Pretest						-	-	32.28	4682.3	Tight
	84	2610.0	Pretest						26.08	3783.7	31.73	4602.7	Valid
	85	2790.7	Pretest						-	-	33.93	4922.3	Plugged
	86	2790.7	Pretest						-	-	33.89	4916.3	Plugged
	87	2948.5	Pretest						-	-	35.77	5188.2	Probe Plugged
18	88	2948.5	45.4	1.75	0.43		37.45	31.97	4637.0	35.74	5185.1	Valid	
			10.4	1.50	0.278		6.75						
19	89	2896.5	Pretest						31.09	4510.3	35.06	5086.0	Valid
	90	2896.3	Pretest						-	-	34.98	5074.5	Tight
	91	2896.0	Pretest						30.62	4442.0	34.97	5072.7	Tight
	92	2919.3	Pretest						31.80	4613.2	35.38	5132.4	Valid
	93	2892.5	Pretest						29.77	4318.0	34.92	5065.8	Tight
	94	2896.5	45.4	Oil scum	0.032		6.25	29.84	4328.0	34.99	5075.3	Valid	
			10.4	Not opened									
	95	2827.0	Pretest						-	-	34.16	4955.8	Tool Failure
	96	2827.0	Pretest						-	-	-	-	Tool Failure
20	97	2896.5	Pretest						-	-	35.07	5086.8	Seal Failure
	98	2896.5	45.4		0.24		28.0	31.07	4506.5	35.05	5084.4	Seal Failure during Sampling	
			10.4	Did not open									
	99	2896.5	Pretest						31.01	4498.0	34.94	5069.1	Seal Failure during Sampling
21	100	2866.2	45.4		0.34		28.5	30.75	4460.4	34.94	5068.0	Valid	
			10.4		0.199		4.6						
22	101	2827.0	45.4		0.040		14.25	29.04	4211.6	34.35	4983.5	Valid	
			10.4	Oil scum			5.25						
23	102	2775.0	45.4		0.006		1.1	27.95	4054.1	33.65	4881.6	Valid	
			10.5	Tr. oil scum	0.0003		9.75						
24	103	2775.0	45.4		0.0073		1.0	27.95	4053.9	33.61	4875.4	Valid	
			10.4				9.0						
25	104	2775.0	Pretest						27.92	4050.7	33.56	4867.6	Valid
	105	2775.0	10.4		0.0029		6.75	27.81	4034.2	33.56	4867.6	Valid	

15/130

TEST SEAT	DEPTH (METRES) K.B.	CHAMBER	RECOVERY (LITRES)					HEWLETT-PACKARD FORMATION PRESSURE		HEWLETT-PACKARD HYDROSTATIC PRESSURE		REMARKS
			OIL	COND.	GAS	FORMATION WATER	MUD FILTRATE	MPaa	Psia	MPaa	Psia	
		Litres	Litres	Litres	m ³	Litres	Litres					
25	106	2686.2	45.4	0.25	2.12		30.7	27.17	3941.3	32.45	4707.5	Valid
26	107	2919.5	45.4	Tr.	3.42		17.5	31.76	4606.9	35.26	5114.3	Valid
			10.4	0.22	1.27		1.85					
27	108	2812.5	45.4	2.35	0.32		32.3	28.93	4196.5	33.97	4927.7	Valid
			10.4	3.36	0.38		3.75					
28	109	2768.0	45.4	Oil scum	0.054		41.5	27.83	4037.6	33.48	4856.0	Valid
			3.8	Oil scum	0.0063		3.75					
29	110	2930.0	Pretest					31.77	4608.2	35.37	5130.6	Seal Failure
	111	2930.0	Pretest					-	-	35.33	5124.7	Seal Failure
	112	2929.5	Pretest					31.78	4610.7	35.33	5124.7	Valid - Seal Failure
	113	2929.5	Pretest					-	-	35.34	5125.8	Seal Failure
	114	2752.0	Pretest					27.69	4016.9	33.27	4825.7	Seal Failure
	115	2752.0	Pretest					-	-	32.96	4781.9	Seal Failure
	116	2752.0	Pretest					-	-	33.03	4791.75	Seal Failure
30	117	2930.0	Pretest					-	-	36.02	5224.5	Tight
	118	2929.5	45.4		0.027		43.5	31.82	4615.4	36.02	5225.3	Valid
			10.4	Tr.	0.50		7.25					
31	119	3158.2	Pretest					-	-	41.77	6063.2	Seal Failure
	120	3158.0	Pretest					-	-	41.68	6049.0	Tight
	121	3157.8	45.4		0.10		20.3	38.58	5599.4	41.67	6048.4	Valid
			10.4		0.15		8.9					
32	122	3062.0	45.4	2.25	6.42		11.3	37.15	5392.1	40.58	5889.3	Valid
			10.4	0.35	2.01		0.73					
33	123	3031.5	45.4	Waxy Scum	0.21		11.75	36.29	5267.2	40.08	5817.0	Valid
			10.4	0.2	1.02		4.75					
34	124	3119.5	Pretest					-	-	40.88	5933.5	Probe Plugged
	125	3119.4	45.4		0.03		15.00	37.72	5474.5	40.87	5931.5	Valid
			10.4		0.01		0.97					
35	126	2938.8	Pretest					-	-	37.59	5455.5	No Seal (Cased Hole)
	127	2938.8	Pretest					-	-	38.06	5454.0	No Seal (Cased Hole)

16/130

5.

SUMMARY OF WIRELINE FORMATION TEST PROGRAMME - TUNA-4

TEST SEAT	DEPTH (METRES) K.B.	CHAMBER	RECOVERY (LITRES)				HEWLETT-PACKARD FORMATION PRESSURE		HEWLETT-PACKARD HYDROSTATIC PRESSURE		REMARKS	
			OIL	COND.	GAS	FORMATION WATER	MUD FILTRATE	MPaa	Psia	MPaa		Psia
		Litres	Litres	Litres	m ³	Litres	Litres					
35	128	2938.8	45.4			0.05	41.7	31.80	4616.2	37.96	5439.4	Valid (Cased Hole)
			10.4			0.03	9.5					
36	129	2940.0	45.4	Oil Scum		0.10	28.25	31.78	4612.6	37.62	5460.3	Valid (Cased Hole)
			10.4	0.1		0.03	9.0					
37	130	2775.0	45.4			0.07	7.7	27.85	4042.6	32.17	4669.7	Valid (Cased Hole)
			10.4	Not opened								
38	131	2752.0	45.4			0.03	45.0	27.66	4014.3	31.77	4611.3	Valid (Cased Hole)
			10.4			0.01	9.0					
39	132	2768.7	45.4	0.25		0.04	43.5	27.72	4023.9	31.98	4641.0	Valid (Cased Hole)
			10.4	0.18		0.03	9.2					

20941/8-13

17/130

TUNA-4Production Test No. 1
Perforated Interval 3138-3147m

A CBL-VDL log was run in conjunction with a GR/CCL log over the interval 3184-2400m. After running a 7" gauge ring/junk basket to 3165m, a 7" Baker Model "D" production packer with flapper valve was run and set at 3080m. A 2-3/8" tubing packer with flapper valve was run and set at 3080m. A 2-3/8" tubing stinger was run below the 7" packer seal assembly on drill pipe to 3150m. After pressure testing the tubing, packer, and casing below the packer to 5000 psi, the seals were unstung and 9 bbls of diesel spotted from 3150 to 3080m before pulling out of the hole. Diesel was spotted below the packer so that, should stimulation (ie. acidizing) have been necessary, the well bore would have been free of mud. The production test string was then run and tested to 5000 psi. The string was displaced with 59 bbls of diesel and 29 bbls of gaseous nitrogen at a final displacement pressure of 3250 psi. The well head pressure was bled to 2150 psi prior to perforating the interval 3138-3147m with a 2-1/8" Enerjet at 4 SPF. The well was opened to flow after running an HP gauge with dual Ameradas to the perforations. The gauges were later pulled and tandem bottom hole samplers run with the HP gauge. After taking a gradient survey and collecting the bottom hole samples, the HP and samplers were pulled and the well shut in. No build-up information was gathered, as the zone produced only gas in relatively small quantities.

The seals were unstung and the tubing reverse circulated. An unsuccessful attempt was made to inject into the formation with 5000 psi surface pressure.

The test string was pulled and two cased hole RFT's were run at 2938.8 and 2940m. A Baker K-1 retainer was then run and set at 2930m and pressure tested to 3500 psi.

Production Test No. 2
Perforated Interval 2820-2829m

A 7" Baker Model "D" production packer with flapper valve was run and set at 2790m. The test string was run and pressure tested against the packer to 4000 psi before being displaced with 53 bbls of diesel and 26.5 bbls of gaseous nitrogen. The final displacement pressure of 3100 psi was bled to 1305 psi prior to perforating the interval 2820-2829m with a 2-1/8" Enerjet at 4 SPF. The perforating assembly was retrieved, and after repairing a fault in the wireline head, an HP gauge with dual Ameradas was run to the perforations. The well was opened for initial flow and allowed to clean up before retrieving the bottom hole gauges. The Otis DHSIT (Down-hole Shut-in Tool) locking sub with dual Ameradas was then run and landed in the XN nipple at 2788m. After experiencing difficulty in running the Otis DHSIT and HP gauge on the Schlumberger wireline due to close tolerance inside the lubricator riser and crude waxing at surface, the DHSIT was run and landed in the locking sub and pressure tested from below. The well was then opened for flow. The inability to heat the high pour point crude (35° C) due to a failure of the heater burner prevented flowing through the separator. The decision was made to proceed with the major build up period while waiting on heater replacement parts, even though the DHSIT failed to seal when closed of final shut-in. When it became apparent that the build-up information would be severely affected by afterflow, it was decided to pull the DHSIT for redress. The tool was pulled and found to have a cut O-ring. The DHSIT was rerun, seated, and pressure tested from below. The well was opened and flowed through the repaired heater and the separator to determine flowrates, GOR, etc. The well was then shut in downhole and at surface for the major build-up period.

After 20-1/2 hours of build-up, the pressure gauges were pulled due to a leak in the SSTT control line which allowed the ball valves to partially close. The SSTT would have sheared the wireline if a differential pressure had been present across the valves. The gauges were pulled into the ball valves, where they became stuck. It was decided to pick up out of the packer and reverse circulate before pulling out of the hole to the SSTT.

After picking up 6m, a leak was found in the SSTT control line and was repaired. The ball valves were then opened and the DHSIT and HP gauge retrieved.

The tubing was then reverse circulated before laying down the upper test assembly. The DHSIT locking sub and only one Amerada gauge were retrieved. The knuckle joint connecting the two amerada gauges parted, leaving the bottom gauge in the hole. Drill pipe was used to run the tubing down to the packer before the string was displaced with water and the seals stabbed into the packer. An unsuccessful attempt was made to bullhead into the formation with 4000 psi surface pressure. The water was reversed out and the mud weight reduced to 9.6 ppg.

After an eight day delay following the failure of the #2 and #3 anchor lines, the tubing was pulled. Three cased hole RFT's were then run at 2775, 2752, and 2768.7m before setting a Baker K-1 retainer at 2601m. The plug was pressure tested to 3500 psi.

Testing operations were again interrupted in order to replace the plain AX ring gasket in the LMRP connector with a double resilient AX ring gasket after the connector failed to pressure test.

Production Test No. 3
Perforated Interval 2562-2569m

A 7" Baker Model "D" production packer with flapper valve was run and set at 2555m. The test string was run and pressure tested against the packer to 3500 psi before being displaced with 49 bbls of diesel and 24 bbls of gaseous nitrogen. The final displacement pressure of 2275 psi was bled to 1050 psi prior to perforating the interval 2562-2569m with a 2-1/8" Enerjet at 4 SPF. The perforating assembly was pulled into the test string and was stuck at 2544m (top of tool). The well was opened to flow while waiting on a fishing overshot. The Schlumberger line was retrieved after pulling out of the weak point at the rope socket.

Because of a high water cut and a high percentage of CO₂ in the associated gas, the produced fluids could not be effectively flared, hence the well was shut in. The Otis lubricator was rigged up and the fishing assembly run in the hole. No obstruction was found in the test string, indicating that the perforating assembly had fallen out of the tubing.

Tandem bottom hole samplers were run beneath an HP gauge and a gradient survey taken with 11 stops. The samples were taken at 2516m before pulling out of the hole. The well was then flowed into the separator for 10-1/2 hours before being shut in. An attempt to bullhead into the formation with 3500 psi surface pressure was unsuccessful; thus, the test string was reverse circulated before being pulled.

Following a gauge ring/junk basket run, a Baker K-1 retainer was run and set at 2554m and pressure tested to 3500 psi.

Production Test No. 4
Perforated Interval 2543-2552m

A 7" Baker Model "D" production packer with flapper valve was run and set at 2521m. The test string was run and pressure tested against the packer to 3500 psi before being displaced with 48 barrels of diesel and 24 bbls of gaseous nitrogen. Operations were temporarily suspended due to adverse weather. The perforating cushion was later reversed out and the upper test assembly was laid down before hanging of the test string.

When the weather eventually subsided, the LMRP was again pulled to assess a failure in the yellow pod. The control hose was found damaged just below the splash zone. The hose clamp had released the hose, allowing it to rub against the slip joint. After repairing the hose, the hang-off tool was retrieved and the upper test assembly rerun and pressure tested. The string was again displaced. The final displacement pressure of 2300 psi was bled to 1055 psi before perforating the interval 2543-2552m with a 2-1/8" Enerjet at 4SPF.

The well was opened for flow and allowed to clean up before running and landing the Otis DHSIT locking sub and Ameradas in the XN nipple at 2518m. The DHSIT and HP gauge were run and pressure tested from below before opening the well for the major flow period of ten hours. After five hours of build-up, the HP gauge and DHSIT were retrieved and the test string reversed out.

The upper test assembly was then pulled and the tubing hung off while W.O.W. The hang-off tool was then retrieved and the sting was run to bottom. An unsuccessful attempt was made to bullhead into the formation with 3500 psi surface pressure. The string was pulled and a Baker K-1 retainer was set at 2519m and pressure tested to 3500 psi.

Production Test No. 5
Perforated Interval 2469.5-2477m

A 7" Baker Model "D" production packer with flapper valve was run and set at 2447m. The test string was run and pressure tested against the packer to 3500 psi before being displaced with 47 bbls of diesel and 23 bbls of gaseous nitrogen. The final displacement pressure of 2020 psi was bled to 1010 psi prior to perforating the interval 2469.5-2477m with a 2-1/8" Enerjet at 4 SPF.

The well was opened for flow and allowed to clean up before running and landing the Otis DHSIT locking sub and Ameradas in the XN nipple at 2443m. The DHSIT and HP gauge were run and pressure tested from below before opening the well for major flow. The flow period had to be terminated after six hours due to adverse weather. The DHSIT and HP were retrieved and the test string reversed out before laying down the upper test assembly and hanging off.

After the weather had abated, the hang-off tool was retrieved and the upper test assembly rerun. The DHSIT locking sub and Ameradas were retrieved before running the Otis test plug into the XN nipple and pressure testing the test string to 3500 psi.

The DHSIT locking sub and Ameradas were rerun and the string displaced with 2 bbls of water and 70 bbls of diesel.

The DHSIT and HP gauge were run, landed and pressure tested from below. After measuring the initial formation pressure, the well was opened for flow. The well was shut in after nine hours of separator flow for the major build-up period.

The DHSIT, HP, locking sub, and Ameradas were retrieved prior to bullheading the formation fluids back into the formation. The string was reversed out and the upper test assembly laid down. The string was then run on drillpipe and displaced with water before stabbing into the packer. An injection rate of 3 BPM at 4000 psi was established. A 240 sack cement plug was mixed and pumped, with 50 sacks being squeezed below the packer and 190 sacks dumped on top. The calculated TOC was 2179m, or 48m above the top of the 7" liner at 2227m.

The string was pulled above the plug and reversed out before being laid down. The plug was pressure tested against the shear rams to 3500 psi. After running a 9-5/8" gauge ring/junk basket to 2109m, and EZSV bridge plug was run and set at 2105m.

WELL: TUNA-4

7. SAMPLES, CONVENTIONAL CORES, SIDEWALL CORES

<u>INTERVAL</u>	<u>TYPE</u>
205.0 - 811.0m	3 sets of washed and air dried samples, 3 sets of washed and oven dried samples every 10 metres. One tin containing a composite of lightly washed samples from each 5 metres interval every 15 metres.
811.0 - 3321.0m	3 sets of washed and air dried samples, 3 sets of washed and oven dried samples every 5 metres. One tin containing a composite of lightly washed samples from each 5 metres interval every 15 metres.
2426.0 - 1360.0m	Sidewall cores (shot 72, recovered 69)
3309.5 - 2449.0m	Sidewall cores (shot 123, recovered 108)
1380.0 - 1389.0m	Plastic sleeved Core No. 1
1389.0 - 1399.0m	Plastic sleeved Core No. 2
1399.0 - 1408.2m	Plastic sleeved Core No. 3
1404.6 - 1414.0m	Plastic sleeved Core No. 4
2481.0 - 2498.9m	Conventional Core No. 5
2498.9 - 2517.1m	Conventional Core No. 6
2517.1 - 2531.0m	Conventional Core No. 7
2531.0 - 2549.0m	Conventional Core No. 8
2549.0 - 2564.0m	Conventional Core No. 9
2822.5 - 2828.0m	Conventional Core No. 10
2828.0 - 2833.0m	Conventional Core No. 11
3273.9 - 3282.5m	Conventional Core No. 12

20941/2

WIRELINER LOGS AND SURVEYS

	<u>Type and Scale</u>	<u>From</u>	<u>To</u>
<u>Suite 1</u>			
BHC-GR	1:200 1:500	807.5	60m
<u>Suite 2</u>			
DLT.E-MSFL-GR	1:200 1:500	2439.0 2439.0	793.5m 1330.0m
LDT.C-CNT.H-GR	1:200	2427.0	793.5m
FDC-CNL-GR	1:200 1:500	2440.0	793.5m
BHC-GR	1:200 1:500	2440.0	793.5m
HDT	1:200	2441.0	793.5m
CYBERDIP (3 PAD)	1:500	2440.0	2080.0m
CYBERDIP (4 PAD)	1:500	2440.0	2080.0m
RFT RUN 1 (PRESSURE RECORD)	1:200	2399.5	1377.0m
RFT RUNS 2 - 4 (SAMPLE RECORD)	1:200	2369.5	1398.5m
RFT-HP RUN 1 (PRESSURE RECORD)	1:200	2399.5	1377.0m
RFT-HP RUNS 2 - 4 (SAMPLE RECORD)	1:200	2369.5	1398.5m
CST RUNS 1 - 2	1:200	2426.0	1360.0m
<u>Suite 3</u>			
DLT.B-MSFL-GR	1:200 1:500	2649.0	2434.5m
LDT.C-CNT.H-GR	1:200 1:500	2649.0	2434.5m
HDT	1:200	2649.5	2434.5m
CYBERDIP	1:500	2434.5	2649.5m
RFT-GR RUN 5 (PRESSURE RECORD)	1:200	2639.0	2451.5m
RFT-HP RUN 5 (PRESSURE RECORD)	1:200	2639.0	2451.5m

Suite 3 cont'd

HP-RFT RUN 6 - 14 (SAMPLE RECORD)	1:200	2582.5	2451.5m
RFT-GR RUN 6 - 14 (SAMPLE RECORD)	1:200	2582.5	2451.5m

Suite 4

DLTE-MSFL-GR	1:200 1:500	2434.5	3007.5m
LDTC-CNTH-GR	1:200 1:500	3011.0	2600.0m
BHC-GR	1:200 1:500	3010.0	2434.5m
RFT-GR RUN 15 - 17 PRESSURE RECORD	1:200	2948.5	2610.7m
RFT-HP RUN 17 PRESSURE RECORD	1:200	2948.5	2610.7m
JB & BRIDGE PLUG			2343.0m
RFT-HP RUN 17 - 20 SAMPLING RUN	1:200	2948.5	2896.5m
RFT-GR RUN 17 - 20 SAMPLING RUN	1:200	2948.5	2896.5m
RFT-HP RUN 21 - 29 SAMPLING RUN	1:200	2929.5	2686.2m
RFT-GR RUN 21 - 29 SAMPLING RUN	1:200	2929.5	2686.2m
RFT-HP RUN 30 SAMPLING RECORD	1:200		2929.5m
RFT-GR RUN 30 SAMPLING RECORD	1:200		2929.5m

Suite 5

BHC-GR	1:200 1:500	3321.0	2925.0m
LDTC-CNTH-GR	1:200 1:500	3322.0	2925.0m
DLT.E-MSFL-GR	1:200 1:500	3319.0	2925.0m
HDT	1:200	3322.0	2600.0m
CST-GR	1:200	3309.5	2449.0m
RFT-GR RUN 31 - 34 SAMPLING RECORD	1:200	3158.0	3031.5m
RFT-HP RUN 31 - 34 SAMPLING RECORD	1:200	3158.0	3031.5m

Suite 6

CBL-WAVE-GR-CCL	1:200	3182.0	2400.0m
CBL-VDL-GR-CCL	1:200	3182.0	2400.0m
BAKER "D" PROD. PACKER	1:200		3080.0m

Suite 7

HP RECORD PROD. TEST 1 SAMPLE			3143.0m
HP RECORDING PROD. TEST 1			3143.0m
PERFORATION PROD. TEST 1		3147.0	3138.0m

Suite 8

BAKER "D" PROD PACKER	1:200		2790.0m
CH RFT-GR RUNS 1-2 SAMPLE RECORD			
HP RECORD PRODUCTION TEST 2			
CH RFT-GR RUNS 35-36 SAMPLE RECORD			
CH RFT-HP RUNS 35-36 SAMPLE RECORD			

Suite 9

PERFORATION PROD. TEST 2		2820.0	2829.0m
--------------------------	--	--------	---------

Suite 10

CH RFT-GR RUN 3 SAMPLE RECORD			
CH RFT-HP RUNS 3, 4, 5 SAMPLE RECORD			
BAKER "D" PRODUCTION PACKER			2555.0m

Suite 11

HP RECORD PRODUCTION TEST 3 SAMPLE RECORD			
PERFORATION PRODUCTION TEST 3		2569.0	2562.0m

Suite 12

BAKER "D" PRODUCTION PACKER			2521.0m
HP RECORD PRODUCTION TEST 4			
PERFORATION PRODUCTION TEST 4		2543.0	2552.0m

Suite 13

HP RECORD PROD. TEST 4			
PERFORATION PROD. TEST 4		2543.0	2552.0m

Suite 14

BAKER "D" PRODUCTION PACKER	1:200		2447.0m
--------------------------------	-------	--	---------

25/130

Suite 15

HP RECORD PRODUCTION TEST 5

PERFORATION PRODUCTION TEST 5

2469.5

2477.0m

Suite 16

HP RECORD PRODUCTION TEST 5

2469.5

2477.0m

20941/4-7

9.

TEMPERATURE RECORD - TUNA-4

LOGGING RUN	THERMOMETER DEPTH (m)	MAX. RECORDED TEMPERATURE (C°)	CIRCULATION TIME (t_k) (hours)	TIME AFTER CIRCULATION STOPPED (t)	HORNER TEMPERATURE (C°)	GEOHERMAL GRADIENT (C°/km)
<u>Suite 1</u>						
BHC-GR	807.5	34.0		3.5 hrs		
<u>Suite 2</u>						
DLT.E-MSFL-GR	2439.0	84.0	1.5 hrs	7.5 hrs	102.5	39.2
FDC-CNL-GR	2440.0	91.0		13.0 hrs		
BHC-GR	2440.0	93.0		17.0 hrs		
<u>Suite 3</u>						
DLT.B-MSFL-GR	2649.0	93.0	1.5 hrs	4.45 hrs	99.2	34.7
LDT.C-CNT.H-GR	2649.0	94.5		8.5 hrs		
<u>Suite 4</u>						
LDTC-CNTH-GR	3011.0	102.0	1.5 hrs	11.5 hrs	105.5	32.6
DLTE-MSFL-GR	3007.5	100.0		4.0 hrs		
BHC-GR	3010.0	103.5		14.5 hrs		
<u>Suite 5</u>						
DLTE-MSFL-GR	3322.0	102.0	1.5 hrs	6.5 hrs	130.0	37.0
LDTC-CNTH-GR	3322.0	111.0		11.0 hrs		
BHC-GR	3322.0	117.0		14.5 hrs		
CST-GR	3322.0	123.0		39.5 hrs		

20941/3

26/130

FIGURES

LOCALITY MAP TUNA-4

SCALE 1:250 000

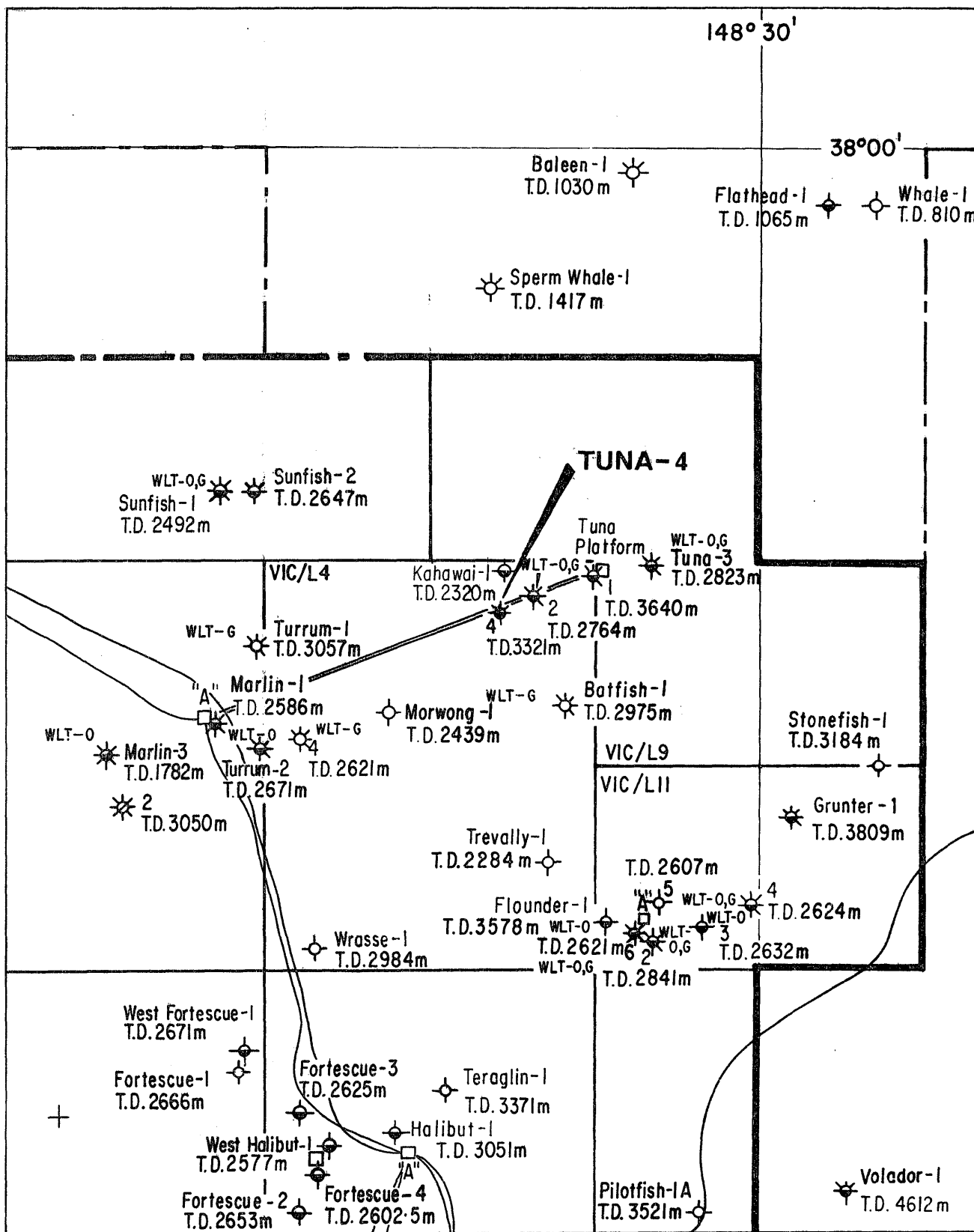


Fig. 1

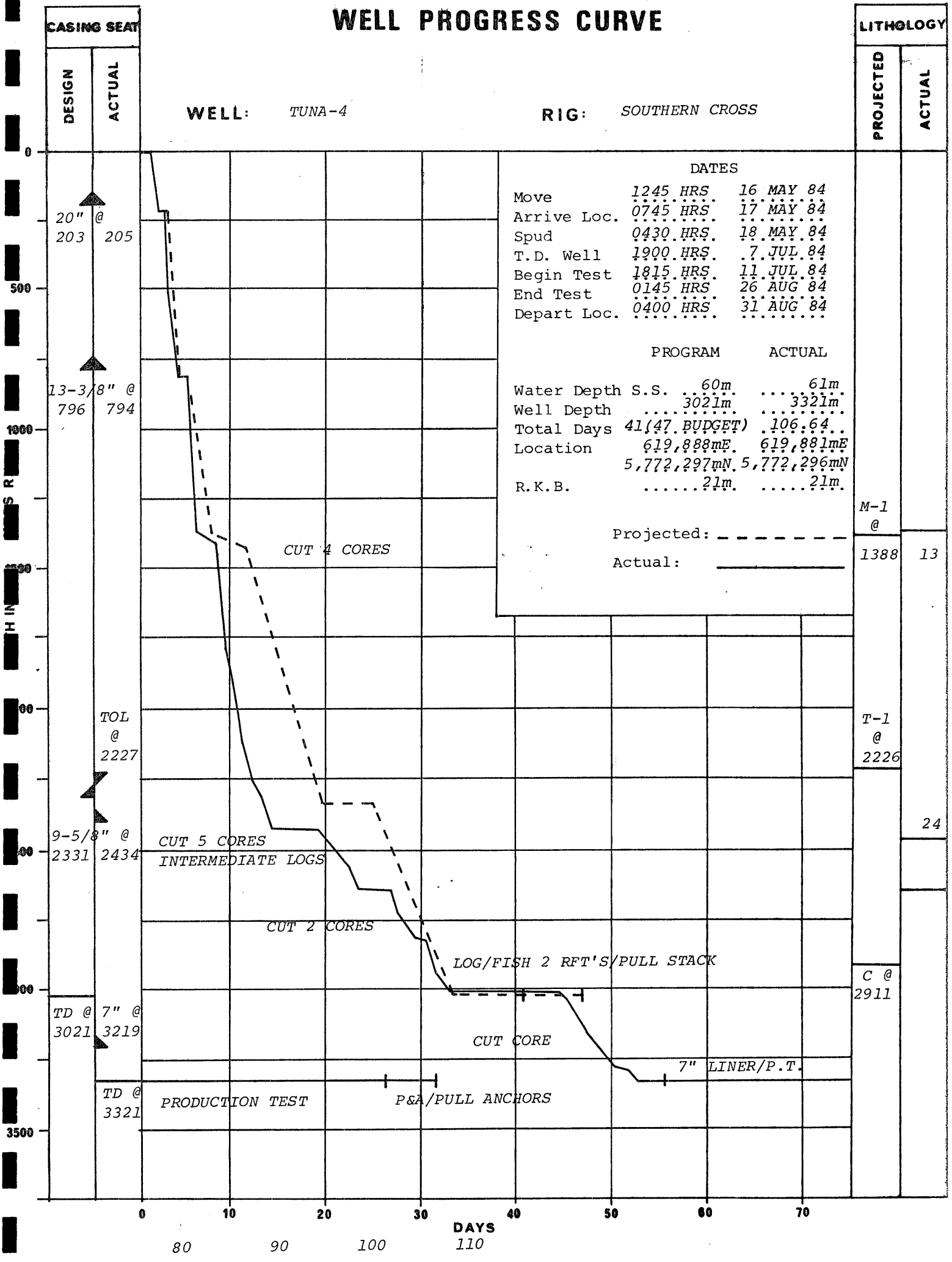
FIG. 2

WELL PROGRESS CURVE

WELL: TUNA-4

RIG: SOUTHERN CROSS

LITHOLOGY



DATES	
Move	1245 HRS. 16 MAY 84
Arrive Loc.	0745 HRS. 17 MAY 84
Spud	0430 HRS. 18 MAY 84
T.D. Well	1900 HRS. 7 JUL 84
Begin Test	1815 HRS. 11 JUL 84
End Test	0145 HRS. 26 AUG 84
Depart Loc.	0400 HRS. 31 AUG 84

PROGRAM	ACTUAL
Water Depth S.S.	60m. 61m.
Well Depth	3021m. 3321m.
Total Days	41(47 BUDGET) 106.64
Location	619,888mE. 619,881mE
	5,772,297mN. 5,772,296mN
R.K.B.	21m. 21m.

Projected: - - - - -
Actual: _____

M-1 @ 1388 13

T-1 @ 2226

24

C @ 2911

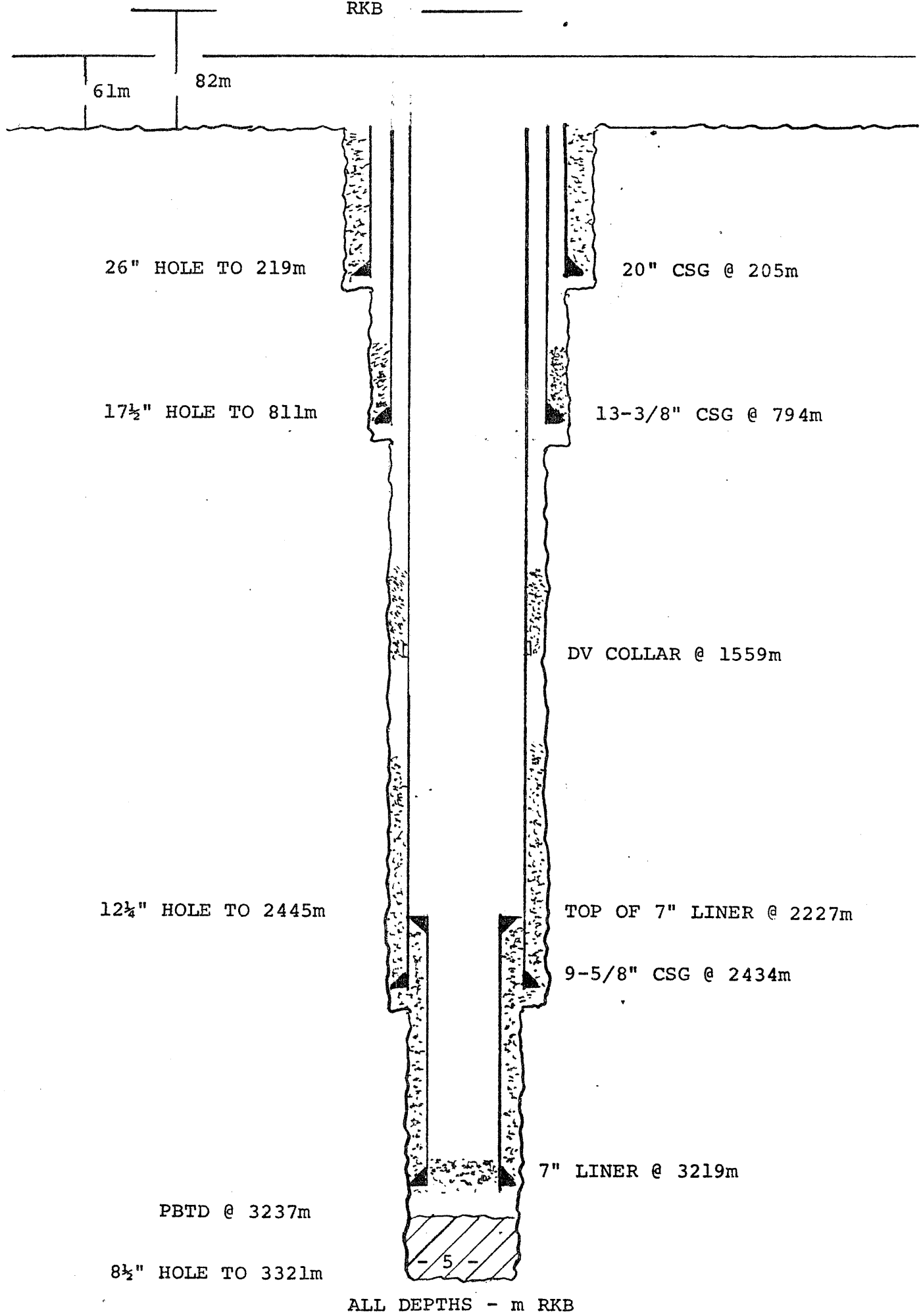
80 90 100 110 DAYS

FIG. 3

WELLBORE SCHEMATIC

TUNA-4

RKB



61m

82m

26" HOLE TO 219m

20" CSG @ 205m

17 1/2" HOLE TO 811m

13-3/8" CSG @ 794m

DV COLLAR @ 1559m

12 1/4" HOLE TO 2445m

TOP OF 7" LINER @ 2227m

9-5/8" CSG @ 2434m

PSTD @ 3237m

7" LINER @ 3219m

8 1/2" HOLE TO 3321m


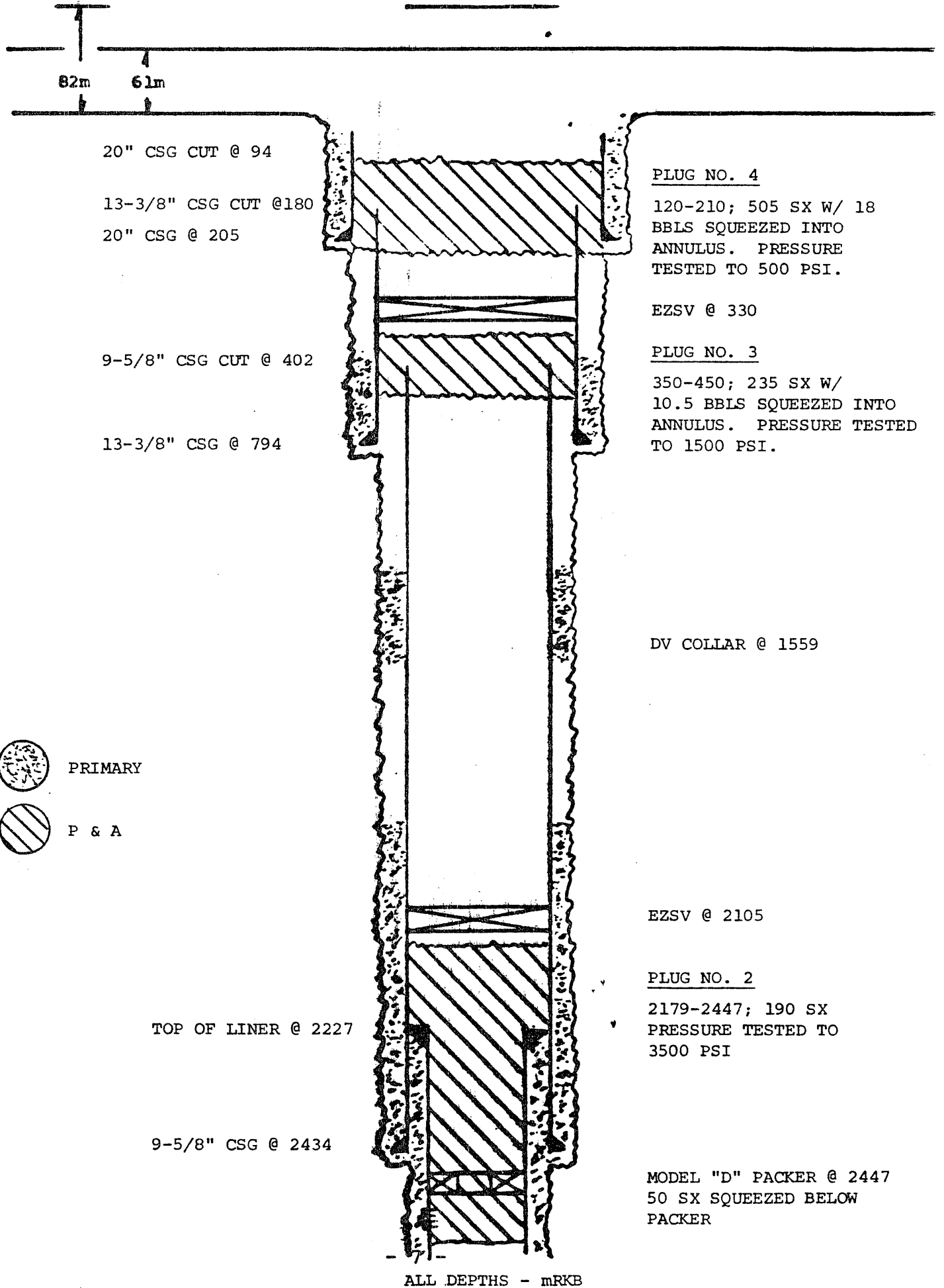
- 5 -

ALL DEPTHS - m RKB

FIG. 4

TOP HOLE ABANDONMENT SCHEMATIC

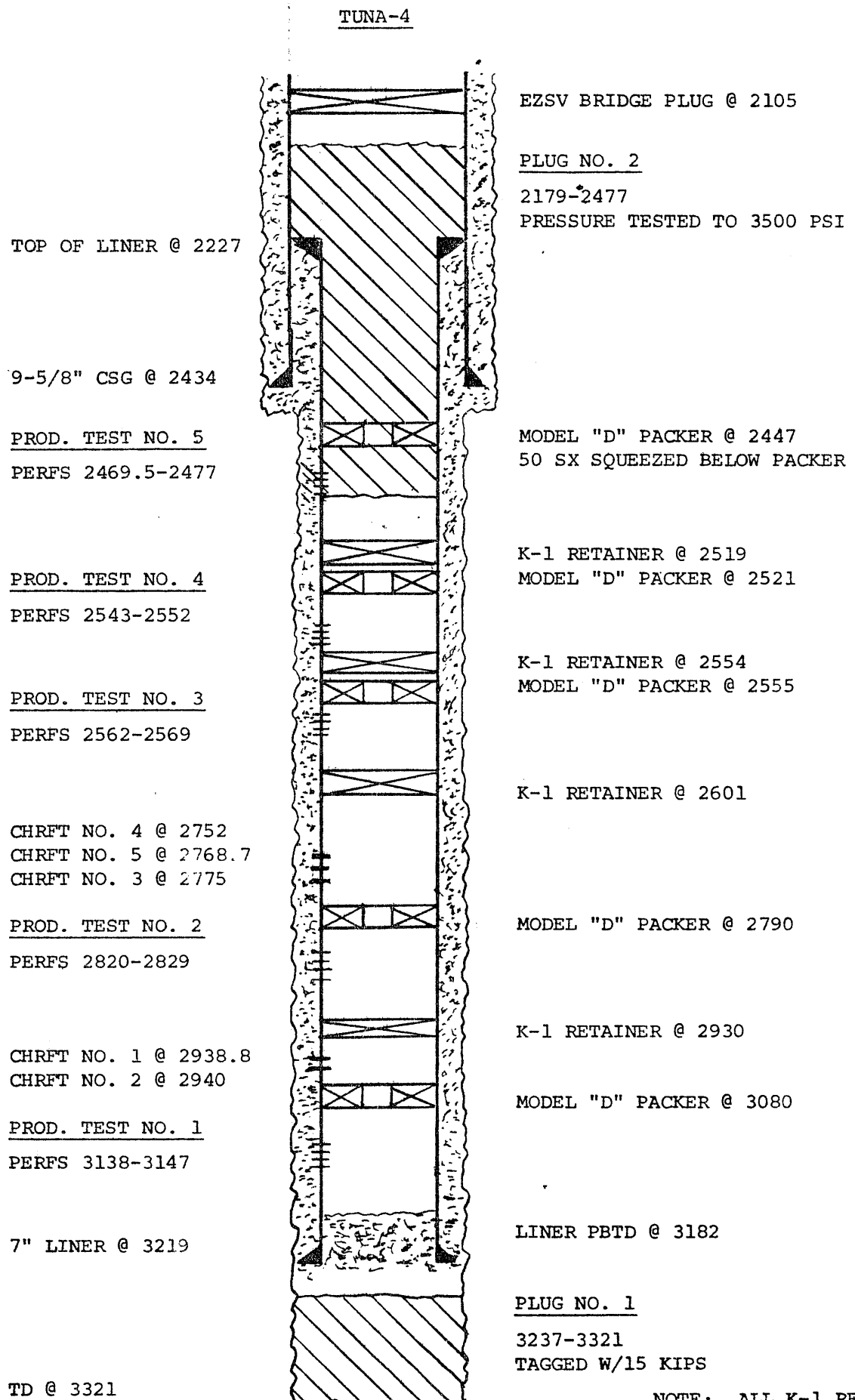
TUNA-4
RKB



31/130

FIG. 5

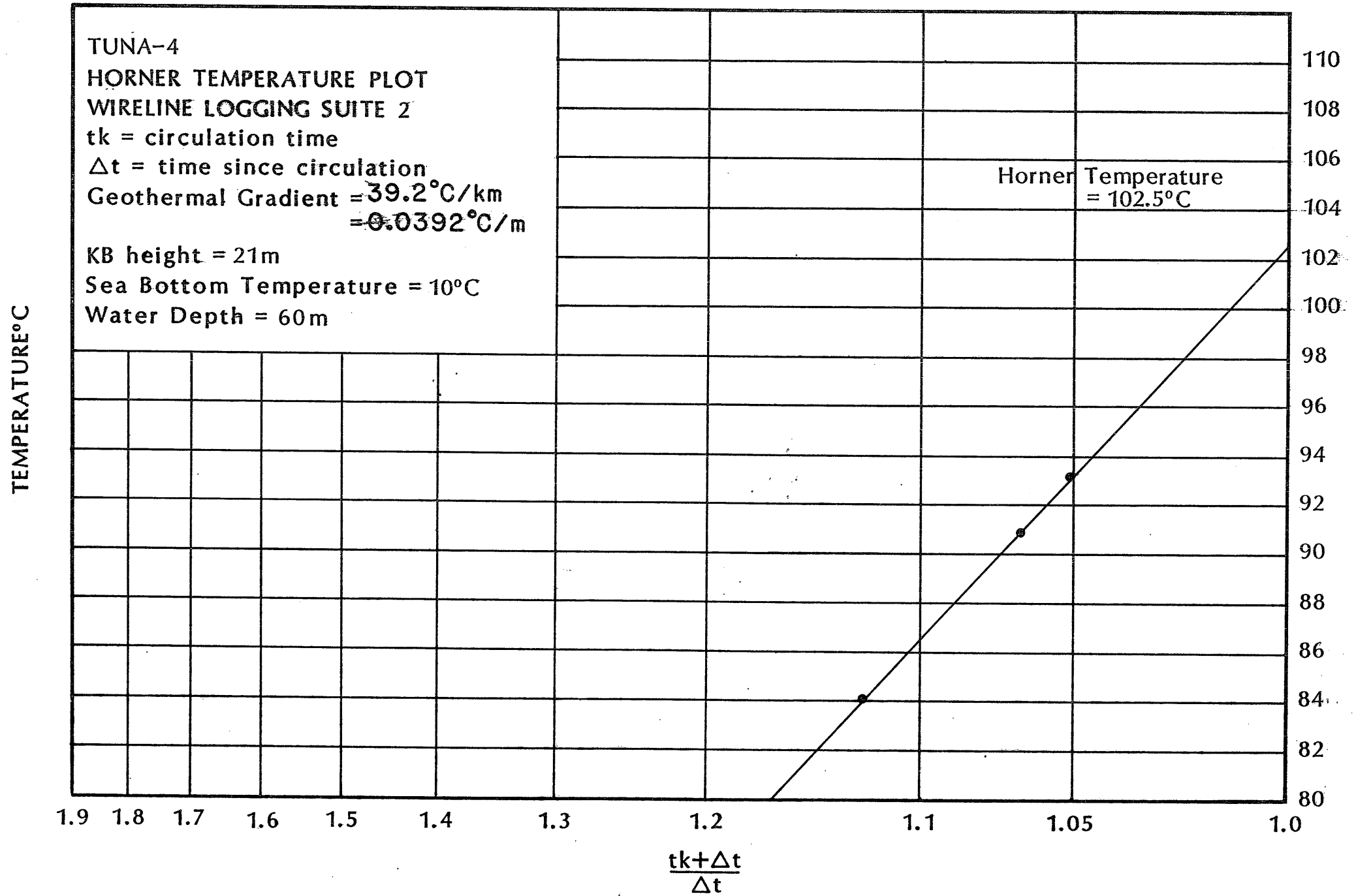
BOTTOM HOLE ABANDONMENT SCHEMATIC



ALL DEPTHS m-RKB

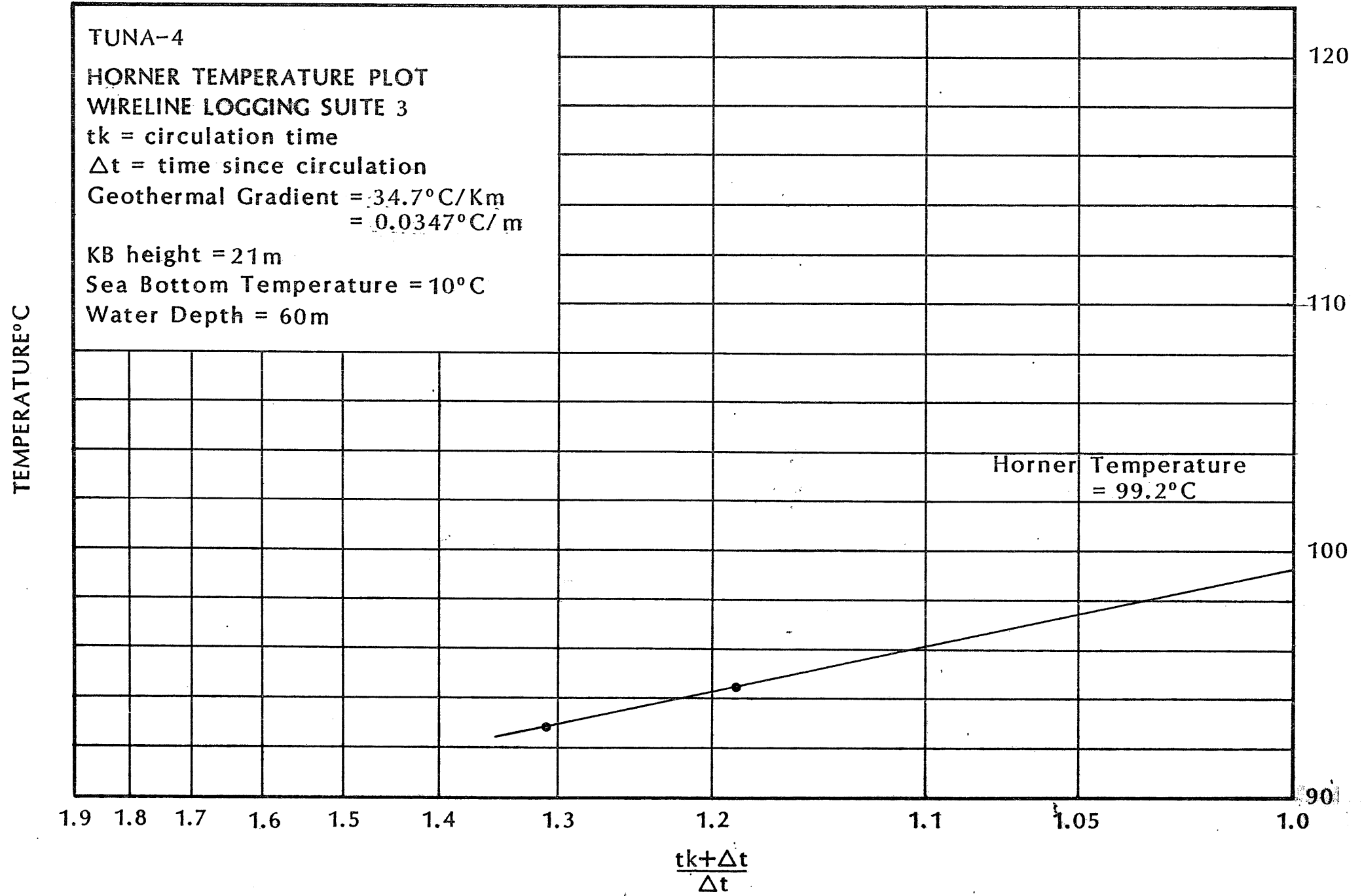
NOTE: ALL K-1 RETAINER WERE FITTED W/BRIDGE PLUGS & WERE PRESSURE TESTED TO A MINIMUM OF 3500 PSI

FIG. 6



32/130

FIG. 7



33/130

FIG. 8

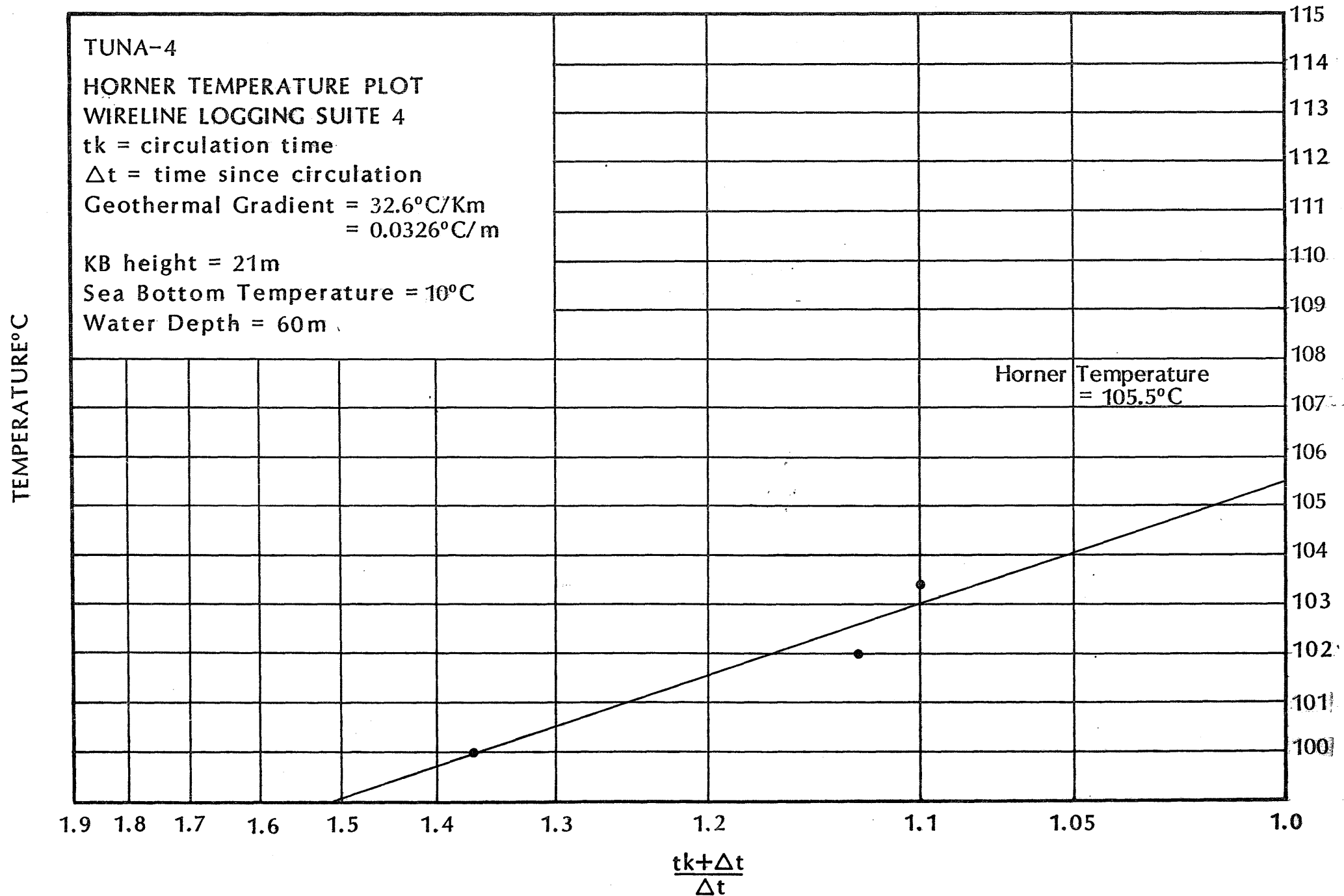
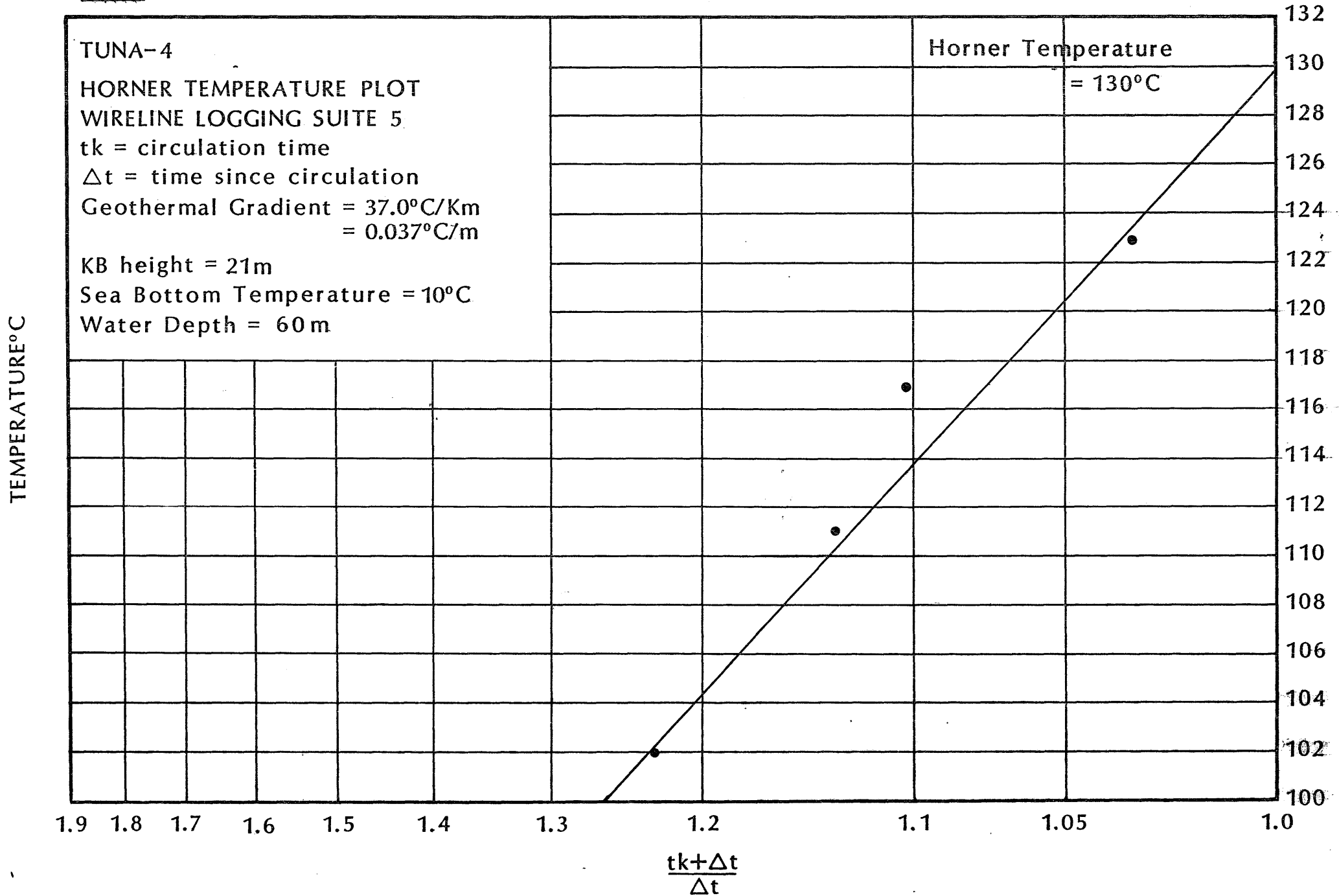


FIG. 9



35/130

APPENDIX 1

APPENDIX 1

LITHOLOGY DESCRIPTIONS

TUNA-4

Lithology Descriptions

<u>Depth</u>	<u>%</u>	<u>Descriptions</u>
240 - 250m	50	CASING CEMENT: Phenol red.
	40	CALCARENITE: light grey, firm, fine grained, subround to round, moderately well sorted calcareous cement.
	10	SANDSTONE: loose unconsolidated coarse clear to milky white quartz grains, subangular to rounded, moderately sorted.
	Trace	FOSSILS: forams, coral.
250 - 260m	70	CALCARENITE: as above.
	30	CASING CEMENT: Phenol red.
	Trace	SANDSTONE: as above.
	Trace	FOSSILS: as above.
260 - 270m	80	CALCARENITE: as above.
	20	CASING CEMENT: as above.
270 - 280m	90	CALCARENITE: as above.
	10	CASING CEMENT: as above.
	Trace	FOSSILS: forams.
280 - 290m	90	CALCARENITE: as above.
	10	SANDSTONE: as above.
	Trace	FOSSILS: forams.
290 - 300m	100	CALCARENITE: as above.
	Trace	SANDSTONE: as above.
	Trace	FOSSILS: forams
300 - 310m	100	CALCARENITE: light grey to very light grey, firm, fine grained, moderately well sorted, muddy calcareous cement.
310 - 320m	100	CALCARENITE: as above.
	Trace	FOSSILS: forams, minor coral.
320 - 330m	100	CALCARENITE: as above.
330 - 340m	100	CALCARENITE: as above. Gumbo over shakers.
340 - 350m	100	CALCARENITE: Very light grey to light grey, soft to firm, fine to very fine grained, moderately well sorted, argillaceous/calcareous matrix/cement. The argillaceous matrix represents the gumbo over the shakers.
350 - 360m	100	CALCARENITE: as above.
	Trace	FOSSILS.
360 - 370m	100	CALCARENITE: as above.
	Trace	FOSSILS: bryozoan fragments.
370 - 380m	100	CALCARENITE: as above.
	Trace	FOSSILS: forams, shelly fragments.
380 - 390m	100	CALCARENITE: as above.
	Trace	FOSSILS: as above.
390 - 400m	100	CALCARENITE: as above.
	Trace	FOSSILS: as above.

400 - 410m	100 Trace	CALCARENITE: as above with minor glauconite. FOSSILS: as above.
410 - 420m	95 5	CALCARENITE: as above with minor glauconite. FOSSILS: shell fragments, forams, coral, bryozoans and possible crynoid stems.
420 - 430m	80 20	CALCARENITE: as above with minor glauconite. FOSSILS: as above.
430 - 440m	100 Trace	CALCARENITE: light grey, soft to firm, fine to very fine-grained, subangular to round, moderately well sorted, argillaceous - muddy/calcareous matrix/cement. Minor glauconite. FOSSILS.
440 - 450m	100	CALCARENITE: as above.
450 - 460m	100 Trace	CALCARENITE: as above. FOSSILS: as above.
460 - 470m	100 Trace	CALCARENITE: as above. FOSSILS: as above.
470 - 480,	100 Trace	CALCARENITE: as above. FOSSILS: forams.
480 - 490m	100 Trace	CALCARENITE: as above. FOSSILS: forams
490 - 500m	100 Trace	CALCARENITE: as above. FOSSILS: forams, bryozoans
500 - 510m	100 Trace	CALCARENITE: as above. FOSSILS: forams, bryozoans.
510 - 520m	100 Trace	CALCARENITE: very light grey to light grey, soft to firm, fine to very fine grained, subangular to subrounded, moderately well sorted, muddy to argillaceous calcareous cement. Minor glauconite. FOSSILS: bryozoans, coral, rare forams.
520 - 530m	100 Trace	CALCARENITE: as above. FOSSILS: as above.
530 - 540m	100	CALCARENITE: as above.
540 - 550m	100	CALCARENITE: as above.
550 - 560m	100 Trace	CALCARENITE: as above. FOSSILS: bryozoans.
560 - 570 m	100 Trace	CALCARENITE: as above. FOSSILS - bryozoans, forams.
570 - 580m	100 Trace	CALCARENITE: as above. FOSSILS: as above.
580 - 590 m	100 Trace	CALCARENITE: as above. FOSSILS: as above.

590 - 600m	100	CALCARENITE: light grey to medium light grey, soft to firm, fine to very fine grained, subangular to subrounded, moderately well sorted, muddy calcareous cement, minor glauconite.
	Trace	FOSSILS: as above.
600 - 610m	100	CALCARENITE: as above.
	Trace	FOSSILS; as above.
610 - 620m	100	CALCARENITE: as above.
	Trace	FOSSILS: as above.
620 - 630m	100	CALCARENITE: as above.
	Trace	FOSSILS: as above.
630 - 640m	100	CALCARENITE, predominantly very fine grained otherwise as above.
	Trace	FOSSILS: as above.
640 - 650m	100	CALCARENITE: light grey to medium light grey, firm, predominnatly very fine grained with minor fine grains, subangular to subrounded, moderately well sorted, muddy calcareous cement, minor glauconite.
	Trace	FOSSILS: as above.
650 - 660m	100	CALCARENITE: as above.
	Trace	FOSSILS: forams, radiolaria, possible bryozoa.
660 - 670m	100	CALCARENITE: as above.
	Trace	FOSSILS: as above.
670 - 680 m	100	CALCARENITE: as above.
	Trace	FOSSILS: as above.
680 - 690m	90	CALCARENITE: as above.
	10	CALCISILTITE: light grey to medium light grey, firm, muddy calcareous cement.
	Trace	FOSSILS: as above.
690 - 700m	90	CALCARENITE: as above.
	10	CALCISILTITE: as above.
	Trace	FOSSILS: as above.
700 - 710m	90	CALCARENITE: very fine grained otherwise as above.
	10	CALCISILTITE
	Trace	FOSSILS: as above.
710 - 720m	100	CALCARENITE: as above.
	Trace	FOSSILS: forams
720 - 730m	100	CALCARENITE: as above.
	Trace	FOSSILS: as above.
730 - 740m	100	CALCARENITE: light grey to medium light grey, firm, very fine grained, subangular to subrounded, moderately well sorted, muddy calcareous cement.
	Trace	FOSSILS: forams
740 - 750m	100	CALCARENITE: as above.
	Trace	FOSSILS: forams.

750 - 760m	90 10 Trace	CALCARENITE: as above. CALCISILTITE: as above. FOSSILS: bryozoan, forams.
760 - 770m	90 10 Trace	CALCARENITE: Minor pyrite otherwise as above. CALCISILTITE: as above. FOSSILS: as above.
770 - 780m	100 Trace	CALCARENITE: minor pyrite otherwise as above. FOSSILS: forams.
780 - 790m	90 10 Trace	CALCARENITE: as above minor pyrite. CALCISILTITE: as above. FOSSILS: as above.
790 - 800m	80 20	CALCARENITE: as above. CALCISILTITE: as above.
800 - 811m (bottoms up sample)	80 20	CALCARENITE: as above. CALCISILTITE: as above.
811 - 815m	50 40 10	CASING CEMENT CALCARENITE: as above. CALCISILTITE: as above.
815 - 820m	90 10	CALCARENITE: very light grey to light grey, firm, very fine grained, subangular to subrounded, moderately well sorted, muddy to argillaceous calcareous matrix/cement. CALCISILTITE: light grey to medium light grey, firm, muddy to argillaceous calcareous cement.
820 - 825m	80 20 Trace	CALCARENITE: as above. CALCISILTITE: as above. FOSSILS - forams
825 - 830m	80 20 Trace	CALCARENITE: soft to firm otherwise as above. CALCISILTITE: soft to firm otherwise as above. FOSSILS: as above.
830 - 835m	90 10 Trace	CALCARENITE: as above. CALCISILTITE: as above. FOSSILS: as above.
		Abundant Gumbo over the Shakers.
835 - 840m	90 10	CALCARENITE: as above. CALCISILTITE: as above.
840 - 845m	80	CALCARENITE: with minor glauconite otherwise as above.
845 - 850m	20 90 10 Trace	CALCISILTITE: as above. CALCARENITE: as above. CALCISILTITE: as above. FOSSILS: as above.
850 - 855m	80 20	CALCARENITE: as above. CALCISILTITE: as above.
		Abundant Gumbo over the Shakers.

855 - 860m	80	CALCARENITE: very light grey to light grey, soft to firm, very fine grained, subangular to subrounded, moderately well sorted, very argillaceous/muddy calcareous cement/matrix. Minor galuconite and pyrite.
	20	CALCISILTITE: medium light grey, soft to firm, muddy argillaceous calcareous cement/matrix.
	Trace	FOSSILS: forams, radiolaria.
860 - 865m	90	CALCARENITE: as above.
	10	CALCISILTITE: as above.
865 - 870m	80	CALCARENITE: as above.
	20	CALCISILTITE: as above.
870 - 875m	70	CALCARENITE: as above.
	30	CALCISILTITE: as above.
		Abundant Gumbo over the Shakers.
875 - 880m	80	CALCARENITE: as above.
	20	CALCISILTITE: as above.
	Trace	FOSSILS: as above.
880 - 885m	80	CALCARENITE: as above.
	20	CALCISILTITE: as above.
885 - 890m	90	CALCARENITE: as above.
	10	CALCISILTITE: as above.
890 - 895	80	CALCARENITE: as above.
	20	CALCISILTITE: as above.
895 - 900m	90	CALCARENITE: as above.
	10	CALCISILTITE: as above.
	Trace	FOSSILS: forams.
900 - 905m	100	CALCARENITE: as above.
	Trace	CALCISILTITE: as above.
	Trace	FOSSILS: as above.
905 - 910m	90	CALCARENITE: very light grey to light grey, soft to firm, very fine grained, subangular to subrounded, moderately well sorted, very argillaceous/muddy calcareous cement. Minor glauconite and pyrite.
	10	CALCISILTITE: medium light grey, firm, argillaceous/muddy calcareous cement.
		Abundant Gumbo over the Shakers.
910 - 915m	80	CALCARENITE: as above.
	20	CALCISILTITE: as above.
915 - 920m	80	CALCARENITE: as above.
	20	CALCISILTITE: as above occasionally pyritic.
920 - 925m	80	CALCARENITE: as above.
	20	CALCISILTITE: as above.
925 - 930	80	CALCARENITE: as above.
	20	CALCISILTITE: as above.
930 - 935 m	50	CALCARENITE: as above.
	50	CALCISILTITE: as above.
	Trace	FOSSILS: as above.

935 - 940m	60 40 Trace	CALCARENITE: as above. CALCISILTITE: as above. FOSSILS: as above.
940 - 945m	70 30	CALCARENITE: as above. CALCISILTITE: as above.
945 - 950m	70 30 Trace	CALCARENITE: as above. CALCISILTITE: as above. FOSSILS: as above.
950 - 955m	80 20	CALCARENITE: as above. CALCISILTITE: as above.
955 - 970m	70 30	CALCARENITE: as above. CALCISILTITE: as above.
970 - 975m	100	CALCARENITE: light grey to grey, very fine to fine grained, subrounded, well sorted, well cemented.
975 - 990m	80 20	CALCARENITE: as above. CALCILUTITE: as above.
990 - 1000m	100	CALCARENITE: as above.
1000 - 1010m	80 20	CALCARENITE: as above. CALCILUTITE: as above.
1010 - 1015m	90 10	CALCARENITE: occ. fossiliferous as above. CALCILUTITE: very light grey, soft.
1015 - 1020m	60 40	CALCARENITE: as above. CALCILUTITE: light grey, soft, silty
1020 - 1025m	80 20	CALCARENITE: as above. CALCILUTITE: as above.
1025 - 1030m	90 10	CALCARENITE: grey to dark grey, fine to medium grained, moderately sorted, well cemented, occasionally fossiliferous. CALCILUTITE: light grey, soft.
1030 - 1035m	80 20	CALCARENITE: as above. CALCILUTITE: as above.
1035 - 104m	70 30	CALCARENITE: as above. CALCILUTITE: as above.
1040 - 1045m	90 10	CALCARENITE: fine to medium grained as above. CALCILUTITE: as above.
1045 - 1050m	70 30	CALCARENITE: as above. CALCILUTITE: as above.
1050 - 1060m	90 10	CALCARENITE: as above. CALCILUTITE: as above.
1060 - 1065m	80 20	CALCARENITE: pyritic otherwise as above. CALCILUTITE: as above.
1065 - 1080m	70 30	CALCARENITE: as above. CALCILUTITE: as above.

1080 - 1085m	90	CALCARENITE: fine to medium, occasionally coarse grained, moderately to poorly sorted, fossiliferous, moderately compacted, trace carbonaceous material.
	10	CALCILUTITE/CALCISILTITE: light grey, soft, silty.
1085 - 1090m	70	CALCARENITE: as above.
	30	CALCILUTITE/CALCISILTITE: as above.
1090 - 1095m	60	CALCARENITE: as above.
	40	CALCISILTITE: as above.
1095 - 1100m	40	CALCARENITE: as above.
	60	CALCISILTITE/CALCILUTITE: as above.
1100 - 1105m	20	CALCARENITE: grey - dark grey, fine to medium grain.
	80	CALCILUTITE/CALCISILTITE: grey - light grey, fossiliferous.
1105 - 1110m	30	CALCARENITE: as above.
	70	CALCILUTITE/CALCISILTITE: as above. Trace of carbonaceous material.
1110 - 1115m	30	CALCILUTITE: light grey, white grey, soft.
	70	CALCISILTITE: light grey, grey, very fine grained, moderately firm, carbonaceous with fossil fragments.
1115 - 1130m	100	CALCILUTITE: as above with carbonaceous laminae.
1130 - 1135m	50	CALCILUTITE: as above.
	50	CALCILUTITE: as above.
1135 - 1140m	70	CALCILUTITE: as above.
	30	CALCILUTITE: as above.
1140 - 1145m	60	CALCILUTITE: as above fossiliferous
	40	CALCILUTITE: light grey, soft, occasionally silty.
1145 - 1150m	70	CALCILUTITE: as above.)
	30	CALCILUTITE: as above.)
) SAMPLE
1150 - 1160m	60	CALCILUTITE: as above.)
	40	CALCILUTITE: as above.)
) QUALITY
)
1160 - 1165m	50	CALCILUTITE: as above.)
	50	CALCILUTITE: as above.)
) VERY POOR
1165 - 1170m	80	CALCILUTITE: dark grey, grey, very fine grained, slightly carbonaceous, occasionally sandy, firm.
	20	CALCILUTITE: as above.
1170 - 1175m	40	CALCILUTITE: as above.
	60	CALCILUTITE: (marl) light grey to very light grey, soft sticky, occasionally sandy and carbonaceous.
1175 - 1180m	30	CALCILUTITE: dark grey to grey, sandy, firm.
	70	CALCILUTITE: (marl) light grey, soft, sticky.

1180 - 1185m	70 30	CALCISILTITE: as above. CALCILUTITE: (marl) as above.
1185 - 1190m	100	CALCISILTITE: grey, sandy, as above. Trace of gastropods.
1190 - 1195m	80 20	CALCISILTITE: as above) CALCILUTITE: as above)
1195 - 1205m	70% 30	CALCISILTITE: as above) CALCILUTITE: as above)
1205 - 1210m	80 20	CALCISILTITE: medium light grey to medium grey, firm, occasional very fine sand grains, minor pyrite. CALCILUTITE: light grey, soft and sticky, argillaceous.
1210 - 1215m	70 30	CALCISILTITE: as above. CALCILUTITE: as above.
1215 - 1220m	70 30	CALCISILTITE: as above. CALCILUTITE: as above.
1220 - 1225m	60 40	CALCISILTITE: as above. CALCILUTITE: as above.
1225 - 1235m	50 50	CALCISILTITE: as above, light grey, sandy. CALCILUTITE: as above white grey to very light grey occasionally glauconitic.
1235 - 1240m	20 80	CALCISILTITE: as above. CALCILUTITE: as above.
1240 - 1245m	70 30	CALCISILTITE: dark grey, grey, sandy. CALCILUTITE: light grey, soft, sticky.
1245 - 1250m	100	CALCILUTITE: light grey, soft, sticky, slightly silty.
1250 - 1255m	60 40	CALCISILTITE: as above. CALCILUTITE: as above.
1255 - 1260m	30 70	CALCISILTITE: grey to dark grey, slightly sandy. CALCILUTITE: white, greyish white, soft.
1260 - 1265m	100	CALCILUTITE: (marl) light grey to grey, soft.
1265 - 1270m	50 50	CALCISILTITE: grey, very fine grained, firm, fossiliferous, occasionally sandy and glauconitic. CALCILUTITE: white, greyish white, micro carbonaceous.
1270 - 1275m	60 40	CALCISILTITE: grey, greenish grey, firm, occasionally fossiliferous. CALCILUTITE: light grey, white grey, soft, sticky. Trace of glauconite.
1275 - 1280m	70 30	CALCISILTITE: as above. carbonaceous fragments. CALCILUTITE: as above. micro carbonaceous.

1280 - 1285m	40	CALCISILTITE: as above. occasional glauconite.
	60	CALCILUTITE: as above.
1285 - 1290m	50	CALCISILTITE: as above. carbonaceous fragments/occasional glauconite.
	50	CALCILUTITE: as above.
1290 - 1295m	60	CALCILUTITE: light grey, soft, sticky, argillaceous.
	40	CALCISILTITE: medium light grey to medium grey, firm, occasionally becoming very fine grained, minor glauconite and pyrite.
	Trace	FOSSILS: forams.
1295 - 1300m	70	CALCILUTITE: as above.
	30	CALCISILTITE: as above.
1300 - 1305m	70	CALCISILTITE: medium light grey to medium grey, firm, occasionally very fine grained, minor glauconite, pyrite.
	30	CALCILUTITE: very light grey to light grey, soft, sticky, argillaceous.
1305 - 1310m	60	CALCISILTITE: as above.
	40	CALCILUTITE: as above.
1310 - 1315m	70	CALCISILTITE: occasionally greenish grey due to the presence of glauconite, otherwise as above.
	30	CALCILUTITE: as above.
1315 - 1320m	50	CALCISILTITE: as above.
	50	CALCILUTITE: as above.
1320 - 1325m	70	CALCISILTITE: occasionally micro carbonaceous otherwise as above.
	30	CALCILUTITE: as above.
1325 - 1330m	80	CALCISILTITE: occasionally light brown otherwise as above.
	20	CALCILUTITE: as above.
1330 - 1335m	70	CALCISILTITE: medium grey, greenish grey occasionally light brown, firm, occasionally very fine grained, minor glauconite, pyrite and microcarbonaceous.
	30	CALCILUTITE: very light grey to light grey, soft, sticky, argillaceous.
1335 - 1340m	90	CALCISILTITE: as above.
	10	CALCILUTITE: as above.
1340 - 1345m	100	CALCISILTITE: light grey, grey to greenish grey, firm, slightly sandy, fossiliferous, calcitic, microcarbonaceous, occasionally glauconitic.
1345 - 1350m	100	CALCISILTITE: as above.
1350 - 1355m	100	CALCISILTITE: as above.
1355 - 1360m	100	CALCISILTITE: as above.

1360 - 1365m	80	CALCISILTITE: light grey, white, with disseminated glauconite.
	20	CALCILUTITE: as above.
1365 - 1370m	100	CALCILUTITE: light grey, soft, slightly silty.
1370 - 1372m (bottoms up sample)	70	CALCILUTITE: as above.
	30	CALCISILTITE: as above.
1372 - 1374m (bottoms up sample)	70	SANDSTONE: loose quartz grains, clear to milky white, coarse to very coarse grained subangular to subrounded, moderately well sorted, good visual porosity, no fluorescence.
	20	CALCILUTITE
	10	CLAYSTONE: yellow, soft, slightly sticky, includes glauconite, pyrite.
1374 - 1380m (bottoms up sample)	60	SANDSTONE: as above, no fluorescence
	20	CALCILUTITE: as above.
	20	CLAYSTONE: as above
1380 - 1414m		CORED INTERVAL Core-1: 1380-1389m Cut 9.0m recov. 8.6m (95.6%). Core-2: 1389-1399m cut 10m recov. 7.03m (70.3%). Core-3: 1399-1408.2 cut 9.2m recov. 0.0 (0%). Core-4: 1404.6-1414.0m cut 9.4m recov. 1.07m (11.4%). Fill in hole.
1415 - 1420m	100	SANDSTONE: clear, white, very coarse grained quartz, subrounded to occasionally rounded, with 20% yellowish green fluorescence, very very slow even yellowish white cut.
1420 - 1425m	100	SANDSTONE: clear opaque to occasionally clear grey coarse to very coarse quartz grains subangular to subrounded, 10% bright yellowish green fluorescence very very slow, weak yellowish white even cut.
1425 - 1430m	100	SANDSTONE: as above with trace of bright yellowish green fluorescence, no cut.
1430 - 1435m	100	SANDSTONE: clear white, minor clear grey coarse to very coarse quartz grains predominantly subrounded, occasionally subangular with 10% yellow to yellowish green fluorescence; with very slow yellowish white streaming cut.
1435 - 1440m	100	SANDSTONE: as above with trace of yellow fluorescence. No cut.
1440 - 1455m	100	SANDSTONE: clear opaque to clear grey coarse to very coarse quartz grains. Subangular to subrounded, well sorted, with trace of yellow fluorescence. No cut.
1455 - 1465m	100	SANDSTONE: clear, white, coarse grained to very coarse grained quartz, unconsolidated subangular to subrounded. No shows.

1465 - 1470m	100	SANDSTONE: as above, medium to coarse grained, poorly sorted, unconsolidated. No shows.
1470 - 1475m	95 5	SANDSTONE: as above. No shows. Trace of siltstone, dark grey, firm, slightly sandy.
1475 - 1490m	95 5	SANDSTONE: as above. SILTSTONE: dark grey, very hard.
1490 - 1510m	95 5	SANDSTONE: clear to occasionally grey possibly dolomitic, coarse to very coarse occasionally medium quartz grains, unconsolidated, subrounded to subangular. No shows. SILTSTONE: grey to dark grey, sandy firm.
1510 - 1515m	95 5	SANDSTONE: coarse to very coarse grained, clear opaque quartz, subrounded, occasionally subangular, unconsolidated. No shows. Trace of coal black, siltstone greyish green to grey firm.
1515 - 1520m	100	SANDSTONE: medium to coarse to very coarse grained quartz, unconsolidated, subangular to subrounded, occasionally angular to rounded, poorly to moderately sorted. No shows. Trace of possible dolomitic grains.
1520 - 1525m	95 5	SANDSTONE: as above, clear opaque. No shows. Trace of possible dolomitic grains. SILTSTONE, grey, firm.
1525 - 1530m	60 40	SANDSTONE: as above. SILTSTONE: greyish brown, soft to very hard microcarbonaceous, sandy, occasionally heavily pyritic. No shows.
1530 - 1535m	10 90	SANDSTONE: as above. SILTSTONE: as above, soft.
1535 - 1540m	100	SILTSTONE: grey to greyish brown micromicaceous, sandy, slightly calcareous, with occasionally disseminated pyrite.
1540 - 1545m	50 50	SANDSTONE: as above (probably cavings). SILTSTONE: as above.
1545 - 1550m	50 50	SANDSTONE: clear opaque quartz grains coarse grained, subrounded. No shows. SILTSTONE: greyish brown, soft, sandy, microcarbonaceous with clayey matrix. Trace of white clay (kaolinite).
1550 - 1555m	80 20	SANDSTONE: as above. No shows. SILTSTONE: associated with kaolinite.
1555 - 1560m	80 20	SANDSTONE: clear opaque quartz grains, medium to very coarse grained, moderately sorted subrounded. COAL: black, blocky.
1560 - 1565m	90 10	SANDSTONE: as above. No shows. COAL: as above.

1565 - 1570m	90	SANDSTONE: unconsolidated quartz grains, coarse to very coarse grained, subrounded to well rounded, excellent visual porosity. No shows.
	10	COAL: black, hard, blocky.
	Trace	SILTSTONE: medium grey, firm, micromicaceous, microcarbonaceous.
1570 - 1575m	90	SANDSTONE: as above. No shows.
	10	SILTSTONE: medium grey to pale brown, firm, microcarbonaceous, micromicaceous.
	Trace	COAL: as above.
1575 - 1580m	70	SANDSTONE: clear to milky white quartz grains, unconsolidated, coarse grained, subangular to well rounded, well sorted, good visual porosity. No shows. (possible cavings).
	20	SILTSTONE: as above.
	10	COAL: as above.
1580 - 1585m	80	SILTSTONE: medium grey to brownish grey, soft to firm, microcarbonaceous, micromicaceous.
	10	SANDSTONE: as above (possible cavings). No showss.
	10	COAL: as above.
1585 - 1590m	60	SILTSTONE: as above.
	40	SANDSTONE: as above. No shows.
	Trace	COAL: black, hard, blocky.
1590 - 1595m	100	SILTSTONE: light grey to medium light grey, firm, carbonaceous flecking and laminar, slightly calcareous, slightly micromicaceous.
	Trace	COAL: black, hard, blocky.
	Trace	SANDSTONE: clear to milky white unconsolidated quartz grains, coarse grained, rounded, well sorted, good visual porosity, no shows. (possible cavings).
1595 - 1600m	100	SILTSTONE: as above.
	Trace	SANDSTONE: as above. No shows.
1600 - 1605m	90	SILTSTONE: light grey, medium light grey to pale brown, firm, carbonaceous flecking and laminar, micromicaceous.
	10	SANDSTONE: as above. No shows.
1605 - 1610m	100	SILTSTONE: as above.
	Trace	COAL: as above.
1610 - 1615m	90	SILTSTONE: as above.
	10	COAL: as above.
1615 - 1620m	50	SILTSTONE: medium light grey to brownish grey, firm, carbonaceous, micromicaceous.
	40	COAL: black, hard, blocky.
	10	SANDSTONE: clear to milky white quartz grains, coarse grained, rounded, well sorted, good visual porosity, no shows.
1620 - 1625m	60	COAL: as above.
	40	SILTSTONE: as above.
1625 - 1630m	70	SILTSTONE: as above.
	30	COAL: as above.

1630 - 1635m	50	COAL: hard, black, blocky.
	40	SILTSTONE: as above.
	10	SANDSTONE: medium grey, firm, very fine grained, subangular to subrounded, well sorted, silty matrix, poor visual porosity. No shows.
1635 - 1640m	100	COAL: as above.
	Trace	SILTSTONE: as above.
1640 - 1645m	90	COAL: as above.
	10	SILTSTONE: as above.
1645 - 1650m	80	SILTSTONE: light grey to brownish grey, soft to firm, carbonaceous, slightly micromicaceous.
	20	COAL: as above.
1650 - 1655m	100	SILTSTONE: as above.
	Trace	COAL
1655 - 1660m	90	COAL: as above.
	10	SILTSTONE: as above.
1660 - 1665m	70	SANDSTONE: unconsolidated clear to milky white quartz grains, medium to coarse grained, subangular to subrounded, moderately well sorted, good visual porosity, no shows.
	20	COAL: black; hard, blocky.
	10	SILTSTONE: medium light grey to brownish grey, soft to firm, very fine grained in part, carbonaceous, micromicaceous, slightly argillaceous.
1665 - 1670m	70	SANDSTONE: as above. No shows.
	20	SILTSTONE: minor pyrite otherwise as above.
	10	COAL: as above.
1670 - 1675m	80	SANDSTONE: unconsolidated clear to milky white quartz grains, medium to coarse grained, subangular to rounded, moderately sorted, good visual porosity, no shows.
	20	SILTSTONE: minor pyrite otherwise as above.
	Trace	COAL: black, hard, blocky.
1675 - 1680m	60	SANDSTONE: unconsolidated clear to milky white quartz grains, fine to medium grained, subangular to subrounded, moderately sorted, moderate visual porosity, no shows.
	30	SILTSTONE: medium light grey to brownish grey, soft to firm, carbonaceous, argillaceous, minor pyrite, micromicaceous.
	10	COAL: black, blocky, hard.
1680 - 1685m	60	SANDSTONE: as above. No shows.
	30	SILTSTONE: as above.
	10	COAL: as above.
1685 - 1690m	60	SANDSTONE: as above. No shows.
	30	SILTSTONE: as above.
	10	COAL: as above.
1690 - 1695m	70	SANDSTONE: unconsolidated clear to milky white quartz grains, medium to coarse, occasionally very coarse, subangular to subrounded, moderately sorted, good visual porosity, no shows.
	30	SILTSTONE: medium grey to brownish grey, firm, carbonaceous, micromicaceous, minor pyrite.
	Trace	COAL: as above.

1695 - 1700m	80	SANDSTONE: unconsolidated clear to milky white quartz grains, medium to coarse grains, subangular to subrounded, moderately sorted, good visual porosity, no shows.
	20	SILTSTONE: as above.
1700 - 1705m	90	SANDSTONE: as above. No shows.
	10	SILTSTONE: as above.
	Trace	COAL: as above.
		Abundant gumbo over the shakers.
1705 - 1710m	80	SILTSTONE: as above.
	10	SANDSTONE: as above. No shows.
	10	COAL: as above.
		Abundant gumbo over the shakers.
1710 - 1715m	60	COAL: black, blocky, hard.
	40	SILTSTONE: brownish grey, sandy, micromicaceous, with clay matrix, firm.
1715 - 1720m	50	COAL: as above.
	50	SILTSTONE: as above.
1720 - 1725m	40	COAL: as above
	60	SILTSTONE: as above
1725 - 1730m	50	SILTSTONE: as above
	30	COAL: as above
	20	SANDSTONE: medium grained clear quartz grains.
)
)VERY
)
)POOR
)
)SAMPLE
)
)QUALITY
1730 - 1740m	60	SILTSTONE: as above
	10	COAL: as above
	30	SANDSTONE: as above
1740 - 1745m	80	SANDSTONE: clear, white, fine to medium grained, subrounded to rounded quartz grains.
	20	SILTSTONE: as above.
1745 - 1750m	70	SANDSTONE: as above.
	20	SILTSTONE: as above.
	10	COAL: as above.
1750 - 1755m	70	SANDSTONE: clear, quartz, medium to coarse grained, subangular, occasionally subrounded, moderately sorted.
	20	COAL: black, hard, blocky.
	10	SILTSTONE: grey, sandy, firm.
1755 - 1760m	75	SANDSTONE: as above, occasionally very coarse grained.
	10	SILTSTONE: as above.
	10	COAL: as above.
	5	WHITE CLAY (Kaolinite).
1760 - 1765m	70	SANDSTONE: as above.
	20	SILTSTONE: as above.
	10	COAL: as above.

1765 - 1770m	20 40 40	SANDSTONE: as above. SILTSTONE: as above, trace of kaolinite. COAL: as above.
1770 - 1775m	20 50 30	SANDSTONE: as above. SILTSTONE: as above. COAL: as above.
1775 - 1780m	40 40 20	SANDSTONE: as above. SILTSTONE: as above. Trace of Kaolinite. COAL: as above.
1780 - 1785m	40 60	SANDSTONE: as above. SILTSTONE: as above.
1785 - 1790m	70 30 Trace	SILTSTONE: greyish brown, sandy, clayey, soft. SANDSTONE: clear, medium to coarse grained quartz. COAL: black, blocky, hard.
1790 - 1795m	10	SILTSTONE: greyish brown, micromicaceous, microcarbonaceous, slightly sandy, with clayey matrix, slightly sticky with trace of kaolinite, white soft.
1795 - 1800m	90 10	SANDSTONE: clear opaque, white, coarse to very coarse grained quartz, loose, subrounded to angular, moderately sorted. SILTSTONE: as above.
1800 - 1805m	90 10	SANDSTONE: as above, medium to coarse grained subangular to rounded. SILTSTONE: brownish grey, micromicaceous sandy, firm, trace of coal.
1805 - 1810m	65 10 20 Trace	SANDSTONE, clear opaque, medium to coarse grained, subrounded, as above. SILTSTONE: greenish grey, firm. SHALE: buff-dark brown, sandy, carbonaceous, sub fissile. PYRITE.
1810 - 1815m	80 10 10	SANDSTONE: as above. SILTSTONE: as above. SHALE: as above. Trace of Pyrite.
1815 - 1820m	80 20	SANDSTONE: clear opaque, medium to coarse grained, subrounded to subangular, moderately sorted quartz grains, loose. SHALE: brownish grey, subfissile, micromicaceous, carbonaceous, sandy, pyritic firm.
1820 - 1825m	60 40	SANDSTONE: as above. occasionally pyritic. SHALE: as above.
1825 - 1830m	70 30	COAL: black, blocky, firm. SHALE: soft, silty.
1830 - 1835m	80 20	COAL: as above. CLAYSTONE: as above. Trace of Kaolinite.
1835 - 1840m	90 10	SILTSTONE: greyish brown, micaceous, carbonaceous, slightly sandy, poor sample quality, gumbo. COAL: as above.

1840 - 1845m	100	GUMBO: (very poor quality) Probably Claystone.
1845 - 1850m	80	SANDSTONE: clear opaque, medium to very coarse grained quartz (sample quality very poor).
	20	COAL: black, blocky, firm.
1850 - 1855m	100	GUMBO: very sticky, dark grey (probably claystone).
1855 - 1860m	70	SILTSTONE: dark grey, micromicaceous slightly sandy, relatively firm, slightly sticky.
	30	SANDSTONE: coarse grained quartz, unconsolidated, subangular.
1860 - 1865m	80	SILTSTONE: medium dark grey to pale brown, soft to firm, carbonaceous specks, micromicaceous, slightly argillaceous.
	20	SANDSTONE: unconsolidated clear to milky white quartz grains, medium to coarse grained, subangular to subrounded, moderately sorted, moderate visual porosity, no shows.
1865 - 1870m	100	SILTSTONE: as above. occasional pyrite.
	Trace	SANDSTONE: as above. no shows.
	Trace	COAL: black, hard, blocky.
1870 - 1875m	90	SILTSTONE: brownish grey, soft to firm, carbonaceous specks and occasional laminar, micromicaceous, argillaceous.
	10	COAL: as above.
		Abundant Gumbo over the shakers.
1875 - 1880m	100	SILTSTONE: as above.
	Trace	COAL: as above.
1880 - 1885m	80	SILTSTONE: as above.
	20	SANDSTONE: unconsolidated clear to milky white quartz grains, medium grained, occasional coarse grains, subangular to subrounded, moderately well sorted. No shows.
1885 - 1890m	80	SILTSTONE: medium light grey to brownish grey, soft to firm, carbonaceous, micromicaceous, argillaceous, minor disseminated pyrite.
	20	COAL: black, hard, blocky.
1890 - 1895m	60	SANDSTONE: unconsolidated clear to milky white quartz grains, medium to coarse grained, predominantly coarse, subangular to rounded, moderately sorted, good visual porosity, no shows.
	40	SILTSTONE: as above. medium light grey cutting slightly calcareous.
	Trace	COAL: as above.
1895 - 1900m	90	SILTSTONE: light grey to greenish grey, slightly calcareous, occasional disseminated pyrite, firm.
	10	COAL: black, subfissile to blocky.
1900 - 1905m	100	SILTSTONE: as above.
1905 - 1910m	10	SILTSTONE: as above.
	90	COAL: black, blocky, firm.

1910 - 1915m	100	COAL: as above.
1915 - 1920m	30	COAL: as above.
	40	SILTSTONE: greyish brown, carbonaceous, soft argillaceous.
	30	WHITE CLAY (Kaolinite)
1920 - 1930m	100	CLAYSTONE: light greyish white to white, very soft, microcarbonaceous, noncalcareous. Trace very weak yellow/orange fluorescence. No cut.
1930 - 1935m	90	CLAYSTONE: as above. Trace of dull weak yellow fluorescence. No cut.
	10	COAL: as above.
1935 - 1940m	80	CLAYSTONE: as above. Trace of dull weak yellow fluorescence. No cut.
	20	COAL: as above.
1940 - 1945m	90	CLAYSTONE: light grey, greyish brown, slightly sandy, microcarbonaceous, occasionally slightly calcareous, very soft. (10% dull yellow fluorescence. No cut).
	Trace	SANDSTONE: medium to coarse to very coarse grained white/clear quartz grains, unconsolidated.
	Trace	COAL: black, blocky, hard.
1945 - 1950m	70	CLAYSTONE: white, greyish white as above. 10% dull yellow fluorescence. No cut.
	30	SANDSTONE: clear opaque, medium to coarse to very coarse grained loose quartz, trace of possible dolomitic chips, cream/white, subangular, hard.
1950 - 1955m	20	SANDSTONE: as above.
	30	SHALE: brownish grey, micromicaceous, carbonaceous, subfissile.
	30	COAL: black, blocky, hard.
	20	CLAYSTONE: white, microcarbonaceous, soft.
1955 - 1965m	70	SILTSTONE: dark grey to grey, microcarbonaceous.
	20	SANDSTONE: as above sandy, soft to firm (Trace 10% dull fluorescence. No cut).
	10	COAL: as above.
1965 - 1970m	70	SILTSTONE: dark grey, micromicaceous, microcarbonaceous.
	30	SANDSTONE: fine to medium, occasionally coarse subrounded quartz grains. Trace of pyrite nodules.
1970 - 1975m	30	CLAYSTONE: greyish white, white, soft.
	70	SANDSTONE: 50% quartz grains, clear, moderately coarse to very coarse grained; 20% fine grained sandstone, cream to light grey, very well cemented, (calcareous) very hard, subangular.
1975 - 1980m	40	COAL: black, blocky, hard.
	30	SANDSTONE: clear, medium to coarse quartz grain.
	30	CLAYSTONE: white, soft.

1980 - 1985m	70	COAL: as above.
	20	SANDSTONE: as above 10% clear quartz grains; 10% very fine grained with calcareous very hard cement.
	10	CLAYSTONE: white as above.
1985 - 1990m	80	SANDSTONE: 60% clear, medium to coarse quartz grains; 20% cream, light grey, well cemented, very fine grained.
	20	COAL: as above.
1990 - 1995m	40	COAL: black, hard, blocky, occasionally vitrinite.
	40	SANDSTONE: Type 1) 90% unconsolidated clear to milky white quartz grains, medium to coarse grained, subangular to subrounded, moderately sorted, good visual porosity. No shows. Type 2) 10% light grey, moderately hard, very fine grained, subangular to subrounded, moderately well sorted, muddy matrix with calcareous cement, poor visual porosity. No shows.
	20	SILTSTONE: medium light grey to medium dark grey to brownish grey, firm, carbonaceous, micromicaceous, medium light grey cuttings slightly calcareous, angular cuttings. 20% dull yellow mineral fluorescence; no cut.
1995 - 2000m	80	COAL: as above.
	10	SILTSTONE: as above.
	10	SANDSTONE: Type 1) 100% as above. No shows. Type 2) Trace as above. No shows. 5% dull yellow mineral fluorescence; no cut.
2000 - 2005m	60	COAL: as above.
	30	SILTSTONE: as above.
	10	SANDSTONE: Type 1) 90% as above. No shows. Type 2) 10% as above. Occasional carbonaceous laminar; no shows. 5% dull yellow mineral fluorescence; no cut.
2005 - 2010m	90	COAL: as above.
	10	SILTSTONE: as above.
	Trace	SANDSTONE: Types 1) and 2). No shows. 5% dull yellow mineral fluorescence; no cut.
2010 - 2015m	40	SILTSTONE: medium light grey with minor brownish grey cuttings, firm, carbonaceous, micromicaceous, occasionally slightly argillaceous.
	30	COAL: black, hard, blocky to angular cuttings.
	30	SANDSTONE: unconsolidated clear to milky white quartz grains, medium to occasionally coarse grained, subangular to subrounded, moderately sorted, moderate visual porosity, no shows.
2015 - 2020m	70	SILTSTONE: as above.
	30	COAL: as above.
2020 - 2025m	40	SILTSTONE: as above.
	30	COAL: slightly pyrite otherwise as above.
	30	SANDSTONE: medium light grey, firm, very fine grained, subangular to subrounded, moderately well sorted, muddy/silty matrix, poor visual porosity, no shows.

2025 - 2030m	50	COAL: as above.
	40	SILTSTONE: as above.
	10	SANDSTONE: as above. No shows.
2030 - 2035m	80	COAL: black, hard, occasionally silty.
	20	SILTSTONE: occasionally becoming very fine grained, otherwise as above.
2035 - 2040m	80	COAL: as above.
	20	SILTSTONE: as above.
2040 - 2045m	80	COAL: as above.
	20	SILTSTONE: slight calcareous and argillaceous otherwise as above.
2045 - 2050m	60	COAL: black, hard.
	30	SILTSTONE: as above.
	10	SANDSTONE: unconsolidated clear to milky white quartz grains, medium to coarse grained, rarely fine grained, subangular to subrounded, moderately sorted, good visual porosity, no shows.
2050 - 2055m	90	SANDSTONE: unconsolidated clear to milky white quartz grains, medium to coarse grained, subangular to rounded, moderately well sorted, good visual porosity, no shows.
	10	SILTSTONE: medium grey to brownish grey, firm, carbonaceous flecking, micromicaceous, slightly calcareous, occasionally argillaceous.
	Trace	COAL: as above.
2055 - 2060m	90	SANDSTONE: predominantly medium to coarse occasionally very coarse grained, minor pyritic coating otherwise as above.
		No shows.
	10	SILTSTONE: as above.
2060 - 2065m	70	SANDSTONE: as above. No shows.
	20	SILTSTONE: as above.
	10	COAL: as above.
2065 - 2070m	60	SANDSTONE: unconsolidated clear to milky white quartz grains, medium to coarse grained, subangular to subrounded, moderately well sorted, good visual porosity, no shows.
	30	SILTSTONE: as above.
	10	COAL: as above.
2070 - 2075m	70	SANDSTONE: unconsolidated clear to milky white quartz grains, medium to coarse grained, occasionally very coarse grained, subangular to subrounded, moderately well sorted, good visual porosity, pyritic cement, no shows.
	20	SILTSTONE: medium light grey to occasionally brownish grey, firm carbonaceous, micromicaceous.
	10	COAL: black, hard, blocky to angular cuttings.
2075 - 2080m	50	SANDSTONE: 90% Type 1) unconsolidated clear to milky white quartz grains, medium to coarse grained, subangular to subrounded, moderately well sorted, good visual porosity, no shows. 10% Type 2) quartzose aggregates; firm, very fine grained, subangular to subrounded, moderately well sorted, muddy/silty matrix, poor visual porosity, no shows.

	40	SILTSTONE: as above.
	10	COAL as above.
2080 - 2085m	50	SANDSTONE: Type 1) 80% as above, no shows. Type 2) 20% as above, no shows.
	30	SILTSTONE: as above.
	20	COAL: as above.
2085 - 2090m	60	SILTSTONE: as above
	30	SANDSTONE: Type 1) as above, no shows.
	10	COAL: as above.
2090 - 2095m	40	SANDSTONE: Type 1) 90% as above, no shows. Type 2) 10% as above, no shows.
	30	SILTSTONE: as above.
	30	COAL: as above.
2095 - 2100m	70	SILTSTONE: medium light grey to medium dark grey, firm, carbonaceous specking and laminar, micromicaceous.
	20	SANDSTONE: Type 1) 60% unconsolidate clear to milky white quartz grains, medium grained, subangular to subrounded, well sorted, moderate visual porosity, no shows. Type 2) 40% light grey quartzose aggregates, moderately hard, very fine grained, subangular to subrounded, moderately well sorted, muddy/silty matrix, poor visual porosity, no shows.
	10	COAL: black, hard, occasionally silty.
2100 - 2105m	90	SILTSTONE: as above. Trace pyrite.
	10	SANDSTONE: Type 1) as above. No shows.
	Trace	COAL: as above.
2105 - 2110m	90	SILTSTONE: dark grey to grey, microcarbonaceous, micromicaceous, in part sandy firm to very soft.
	10	SANDSTONE: clear quartz grains, medium to coarse grained, unconsolidated.
2110 - 2115m	60	SILTSTONE: as above.
	30	SANDSTONE: 20% Type 1) clear, medium coarse to very coarse quartz grains. 10% Type 2) very fine grained, subangular well cemented.
	10	COAL: black, subfissile to blocky, firm.
2115 - 2120m	80	SILTSTONE: as above, occasionally grading into very fine grained sandstone.
	10	SANDSTONE: greyish cream, light grey, very fine grained well sorted, moderately cemented.
	10	CLAYSTONE: light grey to white, soft, carbonaceous.
2120 - 2125m	80	SHALE: dark brown, micromicaceous laminated carbonaceous to microcarbonaceous subfissile, occasionally sandy.
	20	COAL: black, subfissile to blocky.
2125 - 2130m	70	SHALE: dark brown, as above, firm.
	20	COAL: black, subfissile, occasionally argillaceous.
	10	SANDSTONE: clear, coarse to very coarse grained subangular quartz occasionally pyritic.

2130 - 2135m	70 30	COAL: black, subfissile. SHALE: dark brown, micromicaceous, microcarbonaceous, as above.
2135 - 2140m	60 30 10	SANDSTONE: clear, medium to coarse, occasionally very coarse grained loose quartz grains, subangular, moderately sorted. SHALE: reddish brown, micromicaceous, microcarbonaceous, moderately firm. COAL: black, subfissile, firm.
2140 - 2145m	40 30 20 10	COAL: as above. SANDSTONE: as above. SHALE: as above. CLAYSTONE: white, microcarbonaceous.
2145 - 2150m	40 50 10	SANDSTONE: (cavings) SHALE: as above. COAL: as above.
2150 - 2155m	70 30	SANDSTONE: clear opaque, white, coarse to very coarse grained, subangular pyritic quartz, unconsolidated. SHALE: as above.
2155 - 2160m	100	SANDSTONE: clear opaque to white, medium to coarse grained, subangular, occasionally subrounded, unconsolidated quartz grains. No shows.
2160 - 2165m	60 40	CLAYSTONE: white, light grey, soft. SILTSTONE: light grey, micromicaceous, microcarbonaceous. *NOTE: quartz grains are most likely to be cavings.
2165 - 2170m	50 40 10	SANDSTONE: Type 1) 70% unconsolidated clear to milky white quartz grains, medium to coarse grained, subangular to subrounded, moderately well sorted, good visual porosity, no shows. Type 2) 30% light grey, firm very fine grained, subangular to subrounded, moderately sorted, muddy/silty matrix, poor visual porosity, no shows. SILTSTONE: medium light grey to pale brown, firm, carbonaceous flecking and laminar, micromicaceous. COAL: black, hard, subfissile, occasionally silty.
2170 - 2175m	30 60 10	SANDSTONE: Type 1) 20% as above. No shows. Type 2) 10% as above, no shows. SILTSTONE: as above. COAL: as above.
2175 - 2180m	100 Trace	SILTSTONE: as above. COAL: as above.
2180 - 2185m	60 20 20	SANDSTONE: unconsolidated clear to white quartz grains, medium to coarse grained, subangular to subrounded, moderately well sorted, good visual porosity, no shows. SILTSTONE: as above. COAL: as above.

2185 - 2190m	90	SILTSTONE: very argillaceous otherwise as above.
	10	COAL: as above.
2190 - 2195m	100	SILTSTONE: as above.
	Trace	COAL: as above.
2195 - 2200m	90	SILTSTONE: medium grey, soft to firm, carbonaceous flecking and laminar, microcarbonaceous, argillaceous.
	10	SANDSTONE: light grey, firm, very fine grained subangular to subrounded, moderately sorted, muddy/silty matrix, poor visual porosity, no shows.
2200 - 2205m	40	SANDSTONE Type 1) 50% unconsolidated, medium to coarse grained, subangular to subrounded, moderately sorted, moderate visual porosity, no shows.
		Type 2) 50% light grey, firm, fine grained, subangular to subrounded, moderately sorted, muddy/silty matrix, poor visual porosity, no shows.
	50	SILTSTONE: very argillaceous otherwise as above.
	10	COAL: black, hard, occasionally silty.
2205 - 2210m	80	SANDSTONE: unconsolidated clear to milky white quartz grains, medium to coarse grained, subangular, moderately sorted, moderate visual porosity, no shows.
	20%	SILTSTONE: as above.
	Trace	COAL: as above.
2210 - 2215m	80	SANDSTONE: Type 1) 80% unconsolidated clear to milky white quartz grains, medium to coarse grained, subangular to subrounded, moderately sorted, good visual porosity, no shows.
		Type 2) 20% medium light grey, firm, fine grained, subangular to subrounded, moderately sorted, muddy/silty matrix, poor visual porosity, no shows.
	20	SILTSTONE: as above.
	Trace	PYRITE
2215 - 2220m	100	SANDSTONE: unconsolidated clear to milky white quartz grains, medium to predominantly coarse grained, subangular to subrounded, moderately well sorted, good visual porosity, no shows.
	Trace	SILTSTONE: as above.
2220- 2225m	100	SANDSTONE: as above. No shows.
	Trace	SILTSTONE: as above.
2225 - 2230m	100	SANDSTONE: trace of pyritic cement otherwise as above. No shows.
	Trace	SILTSTONE: as above.
2230 - 2235m	90	SANDSTONE: Type 1) 90% unconsolidated clear to milky white quartz grains, medium to coarse grained, subangular to subrounded, moderately well sorted, good visual porosity, no shows.
		Type 2) 10% quartzose aggregates, medium light grey, very fine grained, subangular to subrounded, moderately well sorted, muddy/silty matrix, poor visual porosity, no shows.
	10	SILTSTONE: medium grey, firm, microcarbonaceous, micromicaceous.

2235 - 2240m	70	SANDSTONE: Type 1) 90% as above. No shows. Type 2) 10% as above. No shows.
	20	SILTSTONE: argillaceous otherwise as above.
	10	COAL: black, hard, occasionally silty, subfissile.
2240 - 2245m	60	SANDSTONE: unconsolidated clear to milky white quartz grains, medium to coarse grained, subangular to subrounded, moderately well sorted, moderate visual porosity, no shows.
	40	SILTSTONE: as above.
2245 - 2250m	60	SILTSTONE: dark grey, firm, carbonaceous, micromicaceous, sandy, argillaceous.
	40	SANDSTONE: Type 1) 30% clear opaque, white, medium to coarse grained, subangular to angular unconsolidated quartz grains. Type 2) 10% fine grained, quartz aggregates with calcareous cement. No shows.
2250 - 2255m	50	SANDSTONE: as above. No shows.
	50	SILTSTONE: as above.
2255 - 2260m	100	SILTSTONE: medium grey to pale brown, firm, microcarbonaceous, micromicaceous, medium grey siltstone is calcareous.
	Trace	SANDSTONE: light grey, firm, very fine grained, subangular to subrounded, moderately well sorted, calcareous cement, poor visual porosity, no shows.
	Trace	COAL: black, hard, occasionally silty.
2260 - 2265m	30	SANDSTONE: Type 1) 80% unconsolidated clear to milky white quartz grains, predominantly medium grained minor coarse grains, subangular, moderately well sorted, good visual porosity, no shows. Type 2) 20% light grey, hard, very fine grained, subangular to subrounded, moderately well sorted, calcareous cement, poor visual porosity, no shows.
	70	SILTSTONE: as above.
	Trace	PYRITE 5% dull yellow mineral fluorescence.
2265 - 2270m	80	SILTSTONE: medium light grey siltstone is not carbonaceous otherwise as above.
	20	SANDSTONE: unconsolidated clear to milky white quartz grains, medium to coarse grained, subangular to subrounded, moderately well sorted, good visual porosity, no shows.
2270 - 2275m	70	5% dull yellow mineral fluorescence. SILTSTONE: medium grey to brownish grey, firm, calcareous, micromicaceous.
	30	SANDSTONE: Type 1) 50% as above. No shows. Type 2) 50% medium light grey, moderately hard, fine to very fine grained, subangular, moderately well sorted, muddy calcareous cement, carbonaceous, poor visual porosity, no shows. 5% dull yellow mineral fluorescence.

2275 - 2280m	60	SILTSTONE: as above.
	40	SANDSTONE: Type 1) 40%, no shows Type 2) 60%, no shows.
	Trace	COAL: as above.
2280 - 2285m	70	SILTSTONE: as above.
	30	SANDSTONE: Type 2) 100% as above, no shows.
2285 - 2290m	80	SILTSTONE: grey to light grey, sandy, micromicaceous, argillaceous, microcarbonaceous.
	20	SANDSTONE: Type 1) clear medium to coarse quartz grains, subrounded, with bright white mineral fluorescence, no show.
2290 - 2295m	70	SANDSTONE: Type 2) very fine to fine grained, clear, subangular to subrounded, well sorted, moderately to well cemented, slightly calcareous occasionally carbonaceous, poor visual porosity. Dull to bright white mineral fluorescence, no cut.
	20	SILTSTONE: dark grey to grey, sandy, Carbonaceous, argillaceous, slightly calcareous, firm.
	10	COAL: black, shiny, concoidal, firm.
2295 - 2300m	50	SILTSTONE: light grey, dark greyish brown sandy, firm, carbonaceous, micromicaceous.
	30	SANDSTONE: white, very fine to fine grained, subangular, slightly calcareous, moderately to well cemented, no show.
	20	COAL: black, firm.
2300 - 2305m	100	SILTSTONE: dark greyish to reddish brown, very sandy and carbonaceous, micromicaceous, noncalcareous with trace of dull yellow fluorescence, no cut.
2305 - 2310m	90	SILTSTONE: as above, no show.
	10	COAL: black, hard, blocky
2310 - 2315m	20	SILTSTONE: as above.
	30	COAL: black, subfissile, hard
	50	SANDSTONE: Type 2) 30% very fine to fine grained; white, subangular to subrounded, well cemented, pyritic, slightly calcareous. Bright yellow fluorescence, no cut. Type 1) 20% clear quartz grains, medium to coarse grained, subrounded.
2315 - 2320m	70	SILTSTONE: as above.
	30	SANDSTONE: Type 2) as above. Bright yellowish white fluorescence, no cut.
2320 - 2330m	80	SILTSTONE: dark grey to very dark grey, sandy very carbonaceous to coaly, strongly micromicaceous, well cemented.
	20	SANDSTONE: Type 2) very fine to fine grained, subrounded, well cemented, slightly to noncalcareous with yellow bright fluorescence, no cut.
2330- 2335m	50	SANDSTONE: Type 2) slightly calcareous as above, occasionally carbonaceous and micromicaceous. 10% mineral fluorescence. No show.
	40	SILTSTONE: dark reddish brown, argillaceous,

			occasionally sandy, micromicaceous, firm, carbonaceous, occasional pyrite.
	10		COAL: black, occasionally pyritic and silty, firm.
2335 - 2340m	50		SANDSTONE: light grey to brownish grey, firm to moderately hard, fine to very fine grained, subangular to subrounded, moderately well sorted, muddy/silty matrix to well cemented, slightly calcareous, carbonaceous. No shows.
	50		SILTSTONE: pale brown to brownish grey, firm, micromicaceous, carbonaceous, occasionally becomes very fine grained.
			5% dull to bright yellow mineral fluorescence.
2340- 2345m	80		SILTSTONE: as above.
	20		SANDSTONE: as above, no shows.
			5% dull to bright yellow mineral fluorescence.
2345 - 2350m	40		SANDSTONE: well cemented, moderately hard, slightly calcareous otherwise as above. No shows.
	60		SILTSTONE: as above.
			10% dull to bright yellow mineral fluorescence.
2350 - 2355m	70		SILTSTONE: occasionally sandy otherwise as above.
	20		SANDSTONE: as above. No shows.
	10		COAL: black, hard, vitrinite.
			5% dull to bright yellow/white mineral fluorescence.
2355-2360m	80		SILTSTONE: brownish grey, firm, carbonaceous flecking and laminar, micromicaceous, occasionally sandy.
	10		SANDSTONE: light grey, moderately hard, fine to very fine grained, subangular to subrounded, moderately well sorted, well cemented, poor visual porosity, no shows.
	10		COAL: as above.
			5% dull to bright yellow/white mineral fluorescence.
2360 - 2365m	80		SILTSTONE: as above.
	20		SANDSTONE: as above, no shows.
			5% dull to bright white/yellow mial fluorescence, no cut.
2365 - 2370m	60		SILTSTONE: as above.
	20		SANDSTONE: as above, no shows.
	20		COAL: black, hard, occasionally silty.
			5% dull to bright white yellow mineral fluorescence.
2370 - 2375m	70		SILTSTONE: as above.
	20		COAL: as above.

	10	SANDSTONE: light grey to medium light grey, firm, fine to very fine quartz grains, subangular to subrounded, moderately well sorted, muddy/silty matrix, poor visual porosity, no shows. 5% dull to bright white/yellow mineral fluorescence.
2375 - 2380m	80	SILTSTONE: medium light grey to medium dark grey, firm, micromicaceous, carbonaceous flecking and laminar.
	20	SANDSTONE: as above. No shows.
2380 - 2385m	60	SILTSTONE: occasionally sandy otherwise as above.
	40	SANDSTONE: as above. No shows. 5- 10% dull to bright white/yellow mineral fluorescence.
2385 - 2390m	60	SANDSTONE: light grey to medium light grey, firm to moderately hard, fine to very fine grained, subangular to subrounded, moderately well sorted, muddy matrix, possible cement, poor visual porosity, no shows.
	40	SILTSTONE: as above. 10% dull to bright white/yellow mineral fluorescence.
2390 - 2395m	70	SANDSTONE: light grey to medium light grey, firm, fine grained, subangular, moderately well sorted, dolomitic/calcareous cement, poor visual porosity, no shows.
	30	SILTSTONE: as above. 20% dull to bright yellow/white mineral fluorescence.
2395 - 2400m	90	SANDSTONE: as above. No shows.
	10	SILTSTONE: as above.
	Trace	PYRITE 30% dull to bright yellow/white mineral fluorescence.
2400 - 2405m	80	SANDSTONE: Type 1) 30% unconsolidated clear to milky white quartz grains, medium grained, subangular, moderately sorted, moderate visual porosity, no shows. Type 2) 70% light grey, firm to moderately hard, fine grained, subangular to subrounded, moderately well sorted, dolomitic/calcareous cement, minor carbonaceous flecks, poor visual porosity, no shows.
	20	SILTSTONE: medium grey to brownish grey, firm, micromicaceous, carbonaceous, slightly calcareous.
	Trace	COAL: as above. 30% dull to bright yellow/white mineral fluorescence.

2405 - 2410m	80	SANDSTONE: Type 1) 20% as above. No shows. Type 2) 80%. No shows.
	10	SILTSTONE: as above.
	10	COAL: as above.
2410 - 2415m	60	SANDSTONE: Type 1) 50%, Type 2) 50% as above, no show.
	40	COAL: black, blocky, hard.
2415 - 2425m	70	SANDSTONE: Type 1) 70% very fine to fine grain, subangular to subrounded, well cemented, slightly dolomitic. No shows. Type 2) 30%
	20	clear, medium to coarse quartz grains, subangular to subrounded, unconsolidated.
	10	SILTSTONE: dark greyish brown, sandy micromicaceous and carbonaceous.
	10	COAL: black, blocky, firm.
2425 - 2430m	20	SANDSTONE: Type 2) as above.
	80	COAL: Black, blocky, firm
2430 - 2435m	10	SANDSTONE: Type 2) as above.
	40	SILTSTONE: dark grey to dark greyish brown, occasionally sandy, very carbonaceous, micromicaceous, firm.
	50	COAL: as above.
2435 - 2440m	60	COAL: black, blocky, firm.
	30	SILTSTONE: greyish brown, firm, sandy, micromicaceous.
	10	SANDSTONE: white, very fine to fine grained subangular, well sorted, well cemented, slightly dolomitic.
2440 - 2445m	50	CLAYSTONE: white, soft.
	30	SANDSTONE: Type 2) as above.
	10	COAL: as above.
	10	SILTSTONE: as above.
2445 - 2450m	80	SILTSTONE: medium grey, argillaceous, slightly carbonaceous, subfissile, slightly sandy in part, slightly micromicaceous in part, moderately hard.
	15	COAL: black, hard, brittle, slightly pyritic.
	5	SANDSTONE: fine grained, subrounded, well cemented with strong white to buff dolomitic cement. Very poor visible porosity, hard cuttings, no shows.
		Sample heavily contaminated with cement.
2450 - 2455m	50	SILTSTONE: as above.
	50	SANDSTONE: as above. No shows.
		Still abundant cement.
2455 - 2460m	60	COAL: as above.
	30	SILTSTONE: as above.
	10	SANDSTONE: as above. No shows.
		Still abundant cement in sample.
2460 - 2464m		POOH for bit change - did not CBU.

2464 - 2465m	60	SILTSTONE: as above.
	15	COAL: as above.
	25	SANDSTONE: as above. No shows.
		Abundant cement in sample.
Spot sample @ 2468m	60	SANDSTONE: fine to medium grained, moderately well sorted, subrounded to occasionally subangular, well cemented with white to buff dolomitic cement, poor visible porosity. 50% light brown oil staining. 50% of sandstone has moderate bright yellow/green even fluorescence. Slow moderate bright yellow cut, moderate crush cut.
	30	SILTSTONE: dark grey to medium dark grey, micaceous, argillaceous, carbonaceous, subfissile.
	10	COAL: black, hard, brittle, slightly silty, slightly pyritic.
2465 - 2470m	60	SANDSTONE: as above. 80% even moderate bright yellow/green fluorescence, slow moderate bright yellow/green cut, moderate crush cut. 80% light brown oil stain. Poor visible porosity.
	40	COAL: as above. slightly sandy in part.
2470 - 2475m	90	SANDSTONE: 3 types - Type 1) 80% loose, medium to coarse grained, moderately well sorted, subrounded, excellent visible porosity; Type 2) 20% dolomite cemented, fine grained sandstone aggregates, subangular to subrounded, fine to occasionally medium grain, poor visible porosity, as above; Type 3) fine grain pyritic cemented aggregates, subangular to subrounded, moderately well sorted, trace amount only.
		90% even, moderately bright yellow/green fluorescence, slow moderately bright yellow/green cut from oil stained dolomite cemented aggregates Type 2) and loose grains Type 1).
	5	SILTSTONE: as above.
	5	COAL: as above.
Spot Sample 2475m	85	SILTSTONE: as above.
	10	COAL: as above.
	5	SANDSTONE: as above. Type 2) 90%, Type 1) 10%, 5% moderately bright yellow/green fluorescence associated with light brown oil staining. Slow moderate bright yellow stream cut. Moderate crush cut.
2475 - 2480m,	80	SILTSTONE: as above.
	15	SANDSTONE: Type 2) 100% as above, gives 15% patchy moderate bright yellow/green fluorescence, slow moderate bright yellow/green cut.
	5	COAL: as above.

2480 - 2481m	55	SILTSTONE: as above.
CBU	40	SANDSTONE: Type 2) 100% fine to very fine grained sandstone aggregates. Poor visible porosity with strong white to buff dolomite cement. Trace Types 1) and 3) 40% moderate bright yellow/green fluorescence. Slow moderate bright yellow/green cut. Moderate crush cut.
	5	COAL: as above.
		POOH for cores.
2481 - 2564m		See Cores 5, 6, 7, 8, 9
2564 - 2565m		Unable to catch samples at 2665 and 2670m, insufficient sample at 2673m for a full set of samples, so one dried sample only was prepared.
2573m	70	SILTSTONE: medium light grey to medium grey, firm to moderately hard, subrounded blocky cuttings, siliceous cement, quartz grain and carbonaceous matter inclusions.
	30	SANDSTONE: quartzose aggregates: very light grey to light grey, friable to occasionally moderately hard, very fine to fine grained, subrounded, well sorted, siliceous and trace dolomitic cement, poor visual porosity, dull weak white fluorescence, with faint very slow diffuse cut and crush cut (few cuttings in the sample show bright white fluorescence and weak fast streaming white cut - possibly cavings).
2570 - 2575m	70	SILTSTONE: medium grey to brownish grey, common carbonaceous flecking and inclusions otherwise as above.
	30	SANDSTONE: aggregates: very fine grained and very fine to fine grained, carbonaceous inclusions, few cuttings (1/4 = 5 in sample) show bright white fluorescence and streaming cut as above - these aggregates have slightly larger grains hence better porosity.
	Trace	COAL: black, vitreous, firm, angular cuttings (probably as laminations within siltstone and sandstone).
2575 - 2580m	50	SILTSTONE: as above, and light to medium light grey in parts.
	50	SANDSTONE: very fine to fine grained aggregates as above, with very occasional shows as above. Also minor loose quartz: clear to translucent, fine to occasionally medium grained, subrounded to occasionally angular, no shows.
	Trace	PYRITE: microcrystalline aggregates.
2580 - 2585m	60	SILTSTONE: very carbonaceous in parts, otherwise as above.
	30	SANDSTONE: very fine to fine grained quartz aggregates occasional cuttings with shows as above.
	10	COAL: black, brittle, vitreous, angular cuttings.
	Trace	PYRITE: as above.

2585 - 2590m	50	SILTSTONE: as above.
	50	SANDSTONE: quartzose aggregates: very light grey, predominantly friable to occasionally moderately hard, very fine to occasionally medium grained, predominantly fine, subangular to subrounded, well sorted, siliceous with a trace of dolomite cement in some cuttings, carbonaceous inclusions, micaceous, poor to occasionally moderate visual porosity, occasional cuttings with dull white to very occasionally bright, white fluorescence, with very slow, faint diffuse cut and crush cut, (these cuttings cavings?). Trace of white mineral fluorescence. Minor loose quartz as above.
2590 - 2595m	40	SILTSTONE: very carbonaceous in parts, otherwise as above.
	60	SANDSTONE: quartz aggregates: fine to medium grained with occasional dull white and occasionally bright white fluorescence, and very slow, faint diffuse white cut and crush cut, poor visual porosity.
	Trace	DOLomite: light brown, hard, angular cuttings, cryptocrystalline.
2595 - 2600m	100	SANDSTONE: loose quartz: translucent, medium to coarse grained, subangular to subrounded, well sorted, no shows. Minor aggregates as above.
	Trace	SILTSTONE: as above.
	Trace	COAL: as above.
2600 - 2605m	70	SANDSTONE: predominantly loose quartz and quartz aggregates as above.
	30	SILTSTONE: light grey to medium grey, very soft, grading to claystone in parts, firm to occasionally moderately hard, carbonaceous flecking and inclusions micromicaceous, quartz grain inclusions.
	Trace	PYRITE: microcrystalline aggregates.
2605 - 2610m	80	SANDSTONE: predominantly loose quartz: translucent, medium to very coarse grained, predominantly medium to coarse, predominantly subangular, moderately well sorted, no shows. Also minor quartzose aggregates: very light grey, moderately hard, fine to medium grained, subrounded, moderately well sorted, dolomite cement, carbonaceous inclusions, poor to no visual porosity, trace mineral fluorescence, no shows (very occasional cuttings probably cavings, have shows as above).
	20 Trace	SILTSTONE: as above, and pyritic in parts. PYRITE: microcrystalline aggregates, and as cement surrounding quartz grains.
2610 - 2615m	90	SANDSTONE: predominantly loose quartz: as above. Minor aggregates: as above.
	10	SILTSTONE: as above.
	Trace	PYRITE: as above.

2615 - 2620m	80	SANDSTONE: predominantly loose quartz: as above. Also aggregates: as above.
	10	SILTSTONE: as above.
	10	CLAYSTONE: very light grey, very soft, blocky well rounded cuttings, with carbonaceous and quartz grain inclusions.
	Trace	PYRITE: as above.
2620 - 2625m	60	SILTSTONE: medium grey to greyish brown, soft to firm, very carbonaceous in parts, otherwise above.
	20	SANDSTONE: loose quartz and aggregates as above.
	10	CLAYSTONE: as above.
	10	COAL: black, brittle, angular cuttings, vitreous.
2625 - 2630m	40	SILTSTONE: as above.
	50	SANDSTONE: loose quartz and aggregates, as above.
	10	CLAYSTONE: slightly sticky in parts, otherwise as above.
	Trace	COAL: as above.
2630 - 2635m	30	SILTSTONE: as above.
	50	SANDSTONE: loose quartz and aggregates as above.
	20	CLAYSTONE: very light grey to light grey to greyish brown, otherwise as above.
	Trace	DOLOMITE: yellow brown to pale brown, hard, angular cuttings, cryptocrystalline.
2635 - 2640m	20	SILTSTONE: as above.
	10	CLAYSTONE: as above.
	70	SANDSTONE: predominantly loose quartz, also quartzose aggregates: as above.
	Trace	COAL: as above.
2640 - 2645m	50	SILTSTONE: as above.
	40	CLAYSTONE: very light grey to dominantly medium grey, soft, well rounded, blocky cuttings.
	40	CLAYSTONE: carbonaceous.
	10	COAL: subvitreous, otherwise as above.
	Trace	SANDSTONE: loose quartz, medium grained, as above.
2645 - 2650m	10	SANDSTONE: predominantly loose quartz, also aggregates, as above.
	10	COAL: as above.
	30	CLAYSTONE: sticky, otherwise as above.
	50	SILTSTONE: as above.
2650 - 2655m	50	SANDSTONE: 3 types: 1) loose, medium grained, well rounded to rounded, well sorted, excellent visible porosity (50% of sandstone); 2) (50%) very fine grain to fine grain, well sorted, subrounded to subangular quartz sandstone aggregates. Strong white silica and dolomite cements. Very poor to no visible porosity; 3) Trace pyrite cement, fine grain sandstone, subangular to subrounded, well sorted.

		SHOWS: 40% spotty, dull, even, white fluorescence very slow diffuse dull white cut. Weak very slow crush cut.
	30	SILTSTONE: dark grey to brown grey, argillaceous, carbonaceous, sandy in part firm to hard.
	20	CLAYSTONE: white to light grey, firm to moderately hard, unusually subcrystalline texture, appears slightly silty - may prove to be altered volcanics.
	Trace	COAL: black, hard, brittle, vitreous.
2655 - 2660m	90	SANDSTONE: Type 1) 90% as above, excellent visible porosity; Type 2) 10% as above; trace Type 3) as above.
		SHOWS: 10% dull spotty white/green fluorescence from dolomite/silica cemented aggregates. 2 out of 7 tested give very slow dull diffuse white stream cut. Weak diffuse cream crush cut.
	5	SILTSTONE: as above.
	5	CLAYSTONE: as above.
2660 - 2665m	70	SILTSTONE: as above.
	20	SANDSTONE: Type 1) 30% as above, Type 2) 70% as above giving 15% spotty dull white/green fluorescence. No visible streaming cut but weak dull white crush cut.
	5	CLAYSTONE: as above.
	5	COAL: as above.
2665 - 2670m	80	SANDSTONE: Type 1) 5% as above, Type 2) 95% as above, giving 70% spotty dull to moderate bright white/green fluorescence (mostly dolomite mineral fluorescence). No streaming cut but weak, diffuse dull white/green crush cut. Trace Type III as above. (calcimetry - Tr - 1% Dolomite).
	20	SILTSTONE: as above.
	Trace	CLAYSTONE: White, to light brown, with exotic light green, rounded "silty" looking clasts and dark grey, sub-crystalline rounded clasts (possible altered volcanics).
2670 - 2675m	90	SILTSTONE: White to grey to grey brown, otherwise as above.
	10	SANDSTONE: Predominantly Type 2) as above; minor Type 1) and 3) as above. Gives 10% spotty dull to moderately bright mineral fluorescence. No stream cut. Very weak, slow diffuse crush cut.
	Trace	COAL: as above.
2675 - 2680m	50	SILTSTONE: as above.
	40	SANDSTONE: Predominantly Type 2) as above. Minor Type 1) and 3) as above. Gives 40% moderately bright to dull dolomite mineral fluorescence. No stream cut, weak diffuse crush cut.
	10	CLAYSTONE: as above.

2680 - 2685m	80	SANDSTONE: Type 1) 50% loose, medium to coarse grained, excellent visible porosity no shows. Type 2) 50% very fine to occasionally medium grained dolomite/silica cemented aggregates. Very poor to no visible porosity. 40% mixture of hydrocarbon/mineral fluorescence. Approx. 50% of fluorescence cuttings give weak slow stream cut, moderate crush cut, possible light brown oil staining (or buff dolomite). Trace Type 3) pyrite cemented fine grained sandstone aggregates. No visible porosity.
	20	SILTSTONE: light grey to medium dark grey, firm, argillaceous and carbonaceous in part. Occasional carbonaceous laminar, micaceous in part.
	Trace	CLAYSTONE: silty appearance, occasional light green and dark grey silty looking clasts.
2685 - 2690m	90	SANDSTONE: Type 1) 60% as above, Type 2) 40% with 35% moderately bright to dull yellow/green spotty fluorescence - mixture of hydrocarbon and mineral fluorescence approximately 20% (2 out of 9) cuttings give moderately slow to very slow cream streaming cut. All give moderate to weak crush cut. Trace Type 3) as above.
	10	SILTSTONE: as above.
2690 - 2695m	80	SANDSTONE: Type 1) 5% as above. Type 2) 95% as above with predominantly silica cement. 30% dolomite cemented fluorescence - from these cuttings only weak dull cream streaming cut, weak to moderate crush cut, silica cemented cuttings (70%) have unusual "glazed" white to milky cement; trace Type 3) as above.
	20	SILTSTONE: as above.
	Trace	COAL: as above.
2695 - 2700m	90	DOLERITE: medium light grey to green, hard to very hard, subangular cuttings, medium to occasionally coarsely crystalline, quartz, feldspar, ferromagnesiums.
	Trace	CLAYSTONE: as above.
	Trace	SILTSTONE: as above.
	10	SANDSTONE: quartzose aggregates: very light grey, friable to moderately hard, very fine to medium grained, subrounded, moderately well sorted, siliceous and trace dolomitic cement, carbonaceous inclusions, poor visual porosity, bright white fluorescence and slow to moderately fast streaming white cut, instant diffuse white crush cut. Also loose quartz: translucent, medium to very coarse, subangular to well rounded, no shows.
2700 - 2705m	100	DOLERITE: as above.
	Trace	SANDSTONE: aggregates and loose quartz as above.
	Trace	SILTSTONE: as above.
	Trace	CLAYSTONE: as above.
2705 - 2710m	100	DOLERITE: green grey otherwise as above.
	Trace	SANDSTONE: aggregates and loose quartz as above.
	Trace	CLAYSTONE: greenish grey, soft, with green black and grey altered crystalline fragment inclusions.

2710 - 2715m	100 Trace Trace	DOLERITE: as above. CLAYSTONE: as above. SANDSTONE: aggregates and loose quartz as above.
2715 - 2720m	100 Trace	DOLERITE: as above. CLAYSTONE: as above.
2720 - 2725m	100	DOLERITE: with occasional white quartz veins otherwise as above.
2725 - 2730m	100	DOLERITE: medium dark grey, hard, subangular to angular cuttings, coarsely crystalline, quartz, feldspars, ferromagnesiums, quartz veins.
2731.9 - 2735m	90 10	DOLERITE: medium dark grey to green, moderately hard, subangular to subrounded cuttings, medium to coarsely crystalline, high % of quartz also feldspar and ferromagnesiums, also clear to white quartz veins. SANDSTONE: loose quartz fragments: clear to milky white, medium to very coarse and occasionally granule grain size, subangular to angular, poorly sorted, no shows. Also quartzose aggregates: very light grey, moderately hard, very fine to medium grained, predominantly fine to medium, subrounded, moderately well sorted, silica cement (well cemented), trace dolomite cement, poor visual porosity, dull yellow mineral fluorescence, some cuttings show bright white fluorescence and moderately slow streaming white cut, and weak white diffuse crush cut.
2735 - 2740m	70 30	DOLERITE: as above. SANDSTONE: predominantly loose quartz grains and fragments, as above. Also quartzose aggregates; fine to medium grained, with silica cement and 15% of sample has bright white fluorescence and slow diffuse white cut and instant diffuse crush cut.
2740 - 2745	80 20	DOLERITE: as above. SANDSTONE: loose quartz: predominantly medium to coarse otherwise as above. Aggregates: predominantly medium grained. Approx. 10% of sample has bright white fluorescence and very slow very faint white cut and crush cut.
2745 - 2750m	20 70	DOLERITE: as above. SANDSTONE: predominantly loose quartz: subangular to subrounded, otherwise as above, some grains have patchy dull white fluorescence - no cut. Also aggregates: as above with bright white fluorescence and slow white streaming cut and diffuse white crush cut. The fluorescence from both is about 30% of sample.
	10	SILTSTONE: pale brown-grey, soft, very common quartz grain inclusions, carbonaceous flecking.
2750 - 2755m	90	SANDSTONE: loose quartz: clear to predominantly milky white, medium to very coarse grained, subangular to angular, moderately well sorted, with patchy dull white

fluorescence and very slow, faint white cut.
Trace aggregates: 2 types - Type 1) medium grained as above; Type 2) very fine grained, very light grey, moderately hard, very well sorted, poor visual porosity. Both types of aggregates have bright white fluorescence and slow weak white streaming cut, diffuse crush cut. Fluorescence from all 3 sandstone types amounts to 80% of sample.

10 DOLERITE: as above.
Trace SILTSTONE: as above.

2755 - 2760m 90 SANDSTONE: loose quartz: translucent to milky white, medium to granule sized, predominantly coarse, otherwise as above with 50% (of whole sample) patchy dull to bright white fluorescence and very slow, faint white diffuse cut.
10 DOLERITE: as above.
Trace SILTSTONE: as above.

2760 - 2765m 80 SANDSTONE: predominantly loose quartz: as above (with some larger fragments showing one side subrounded to rounded i.e. indication they are broken off longer more rounded grains) with bright white fluorescence and very slow, very faint white cut. Also aggregates Types 1) and 2) as above with bright white diffuse fluorescence and very slow white diffuse cut and crush cut. Fluorescence from all 3 types is 30% of sample.
10 SILTSTONE: as above, with abundant carbonaceous flecking.
10 DOLERITE: as above (cavings).

2765 - 2770m 80 SANDSTONE: predominantly loose quartz: as above and minor aggregates Types 1) and 2) as above. With 20% (of whole sample) patchy dull to bright white fluorescence and slow, weak cut as above (possibly cavings).
10 SILTSTONE: as above also medium dark grey hard and siliceous.
10 DOLERITE: as above.
Trace COAL: black, firm, vitreous, very angular cuttings.

2770 - 2775m 80 SANDSTONE: predominantly loose quartz: occasional granule sized grains are rounded to well rounded otherwise as above; trace aggregates Type 1) as above. Shows: 20% (of sample) patchy bright white fluorescence and slow streaming to diffuse cut, diffuse crush cut.
10 SILTSTONE: as above.
10 DOLERITE: as above.

2775 - 2780m 80 SANDSTONE: predominantly loose quartz: as above with some grains showing patchy bright white fluorescence and slow diffuse white cut and crush cut. Also quartzose aggregates: very light grey, moderately hard, very fine to very coarse grained, predominantly fine to medium or medium to coarse, subangular to subrounded, poorly sorted, dolomite and silica cement, well cemented rounded siltstone clasts, very poor to no visual porosity, a minority of aggregates have shows as above (total of 20% per sample).

	10	SILTSTONE: as above.
	10	DOLERITE: as above.
	Trace	COAL: as above.
2780 - 2785m	40	SILTSTONE: pale brown to medium dark grey, firm to moderately hard, subrounded to rounded cuttings, common carbonaceous flecking and inclusions, siliceous in parts, very fine quartz grain inclusions in part.
	50	SANDSTONE: loose quartz and aggregates as above. 10% cuttings (predominantly loose quartz) have shows as above - cavings?
	10	DOLERITE: (cavings) as above.
	Trace	PYRITE: as cement surrounding quartz grains.
2785 - 2790m	50	SILTSTONE: buff to greyish brown and medium dark grey, as above and grading to very soft Claystone in parts.
	40	SANDSTONE: predominantly loose quartz: as above. Also minor aggregates as above. Trace shows as above. (probably cavings).
	10	DOLERITE: as above.
	Trace	COAL: as above.
2790 - 2795m	75	SILTSTONE: very carbonaceous in parts, micromicaceous, otherwise as above.
	20	SANDSTONE: predominantly loose quartz also aggregates: as above, no shows.
	5	COAL: black, firm, brittle, vitreous, angular cuttings conchoidal fracture.
	Trace	DOLERITE: as above.
2795 - 2800m	10	SILTSTONE: as above.
	70	SANDSTONE: loose quartz and aggregates as above. (Few cuttings weak shows - cavings.)
	20	DOLERITE: translucent green grey, moderately hard, quartz, feldspar ferromagnesiums, quartz veins.
	Trace	PYRITE: microcrystalline aggregates.
2800 - 2805m	90	SANDSTONE: loose quartz: clear to milky white, medium to granule sized grains, angular to occasionally subrounded, predominantly subangular, poorly sorted. Also fine and medium grained aggregates as above. 40% dull white spotty fluorescence, and very slow, faint diffuse white cut and crush cut (crush cut - aggregates).
	10	DOLERITE: as above (cavings).
	Trace	SILTSTONE: as above.
2805 - 2810m	80	SANDSTONE: loose quartz as above: and aggregates, with poor to occasionally moderate visual porosity, otherwise as above. 40% bright white fluorescence and slow diffuse to streaming white cut, and crush cut.
	10	DOLERITE: as above (cavings).
	10	SILTSTONE: as above.
2810 - 2815m	20	SILTSTONE: very light grey to brownish grey, medium grey, soft to firm, blocky cuttings, common carbonaceous flecking and inclusions.
	70	SANDSTONE: loose quartz as above predominantly aggregates: white to very light grey, moderately hard, very fine to medium grained,

			subangular to subrounded, poorly sorted, dolomite cement, siltstone clasts, poor visual porosity with mineral fluorescence. 30% bright spotty white fluorescence, slow milky white diffuse cut and crush cut.
	10		DOLERITE: as above.
2815 - 2820m	10		SILTSTONE: firm to moderately hard and grades to soft claystone in parts otherwise as above.
	90		SANDSTONE: loose quartz and aggregates as above with bright white fluorescence and slow milky white diffuse cut and crush cut.
	Trace		DOLERITE: as above.
2820 - 2822m B.U.	90		SANDSTONE: predominantly loose quartz, as above. Also aggregates as above. 80% dull to bright white fluorescence and very slow diffuse milky white cut and crush cut.
	10		SILTSTONE: as above.
	Trace		DOLERITE: as above.
	Trace		PYRITE: as cement surrounding quartz grains.
			POOH @ 2822.0 to cut Core-10 and 11 from 2822.5 - 2828.0 m and 2828 - 2833 m.
2833 - 2835m	60		DOLERITE: green, grey, very hard, high quartz percentage, also black ferromagnesium, quartz veins.
	40		SILTSTONE: light grey to medium dark grey, occasionally pale brown, firm to hard, angular to subrounded blocky cuttings, carbonaceous/coaly inclusions in parts.
	Trace		COAL: black, brittle, angular cuttings, vitreous, conchoidal fracture.
	Trace		SANDSTONE: loose quartz and aggregate as above (probably cavings).
2835 - 2840m	10		DOLERITE: as above.
	75		SILTSTONE: as above.
	10		SANDSTONE: loose quartz: clear to translucent medium to coarse grained, subangular to subrounded, no shows. Also aggregates: white to very light grey, very fine to medium grained, subrounded, well sorted, dolomitic and siliceous cement, poor visual porosity, trace dull to bright spotty white fluorescence, slow weak faint white streaming cut and crush cut.
	5		COAL: as above, also earthy.
2840 - 2845m	85		SILTSTONE: as above.
	10		SANDSTONE: aggregates as above, with trace fluorescence and cut as above. Trace loose quartz: as above.
	5		COAL: predominantly vitreous.
	Trace		DOLERITE: as above.
2845 - 2850m	90		SILTSTONE: as above.
	5		COAL: as above.
	5		SANDSTONE: aggregates, siliceous cement, trace cuttings with shows as above.

2850 - 2855m	65	SILTSTONE: as above, grading to very soft claystone in parts.
	5	COAL: as above.
	30	SANDSTONE: loose quartz as above. Aggregates: light grey, fine grained, occasionally medium grained, friable, subrounded, well sorted, siliceous and doleritic cement, carbonaceous inclusions, poor visible porosity, trace patchy fluorescence, very very weak diffuse cut.
2855 - 2860m	50	SILTSTONE: as above.
	50	CLAYSTONE: very light grey, very soft, blocky well rounded cuttings, fine quartz grain inclusions, carbonaceous inclusions, sticky in parts.
	Trace	SANDSTONE: loose quartz and aggregates as above. Aggregates have trace dull white mineral fluorescence.
	Trace	COAL: as above.
2860 - 2865m	30	SILTSTONE: as above.
	20	CLAYSTONE: as above.
	40	SANDSTONE: predominantly loose quartz: medium to very coarse grained, otherwise as above. 10% aggregates with dull yellow fluorescence and very slow, weak white diffuse cut.
	10	COAL: as above.
2865 - 2870m	40	SILTSTONE: as above.
	10	CLAYSTONE: as above.
	50	SANDSTONE: loose quartz: as above. Aggregates: as above with 10% dull white fluorescence and slow weak white cut.
	Trace	COAL: as above.
2870 - 2875m	80	SILTSTONE: as above.
	10	CLAYSTONE: as above.
	10	SANDSTONE: loose grains and aggregates. Aggregates have trace dull spotty white fluorescence with very slow very faint weak diffuse cut.
	Trace	COAL: as above.
2875 - 2880m	90	SILTSTONE: as above.
	10	CLAYSTONE: as above.
	Trace	COAL: as above.
	Trace	SANDSTONE: aggregates and loose quartz as above.
2880 - 2885m	20	CLAYSTONE: as above.
	80	SILTSTONE: light grey to medium dark grey, brownish grey, firm to hard, subrounded to angular cuttings, with fine quartz grain and carbonaceous inclusions in parts, dolomitic in parts.
	Trace	COAL: as above.
2885 - 2890m	30	SILTSTONE: as above.
	70	SANDSTONE: loose quartz fragments and grains: translucent, fine to very coarse grained, predominantly medium to coarse, angular to subrounded, poorly sorted, no shows. Also trace aggregates: very light grey, friable to moderately hard, dolomitic cement, no fluorescence, no cut, very faint crush cut.
	Trace	CLAYSTONE: as above.

2890 - 2895m	30	SILTSTONE: as above.
	70	SANDSTONE: loose quartz: medium to coarse grained otherwise as above. Aggregates: very light grey, moderately hard, fine to medium grained, predominantly fine, subrounded, well sorted, dolomitic cement, carbonaceous inclusions, poor to no visual porosity, 30% dull gold mineral fluorescence, no shows.
	Trace	CLAYSTONE: as above.
2895 - 2900m	90	SILTSTONE: as above.
	5	SANDSTONE: trace loose quartz grains: as above; trace dolomite cemented aggregates as above; trace fine grain silica cemented aggregates with very slow, weak streaming white cut.
	5	COAL: as above.
2900 - 2905m	90	SILTSTONE: as above.
	10	CLAYSTONE: as above.
	Trace	SANDSTONE: loose quartz as above; no shows. Aggregates - fine grained with dolomitic cement, and dull gold mineral fluorescence, no shows.
2905 - 2910m	100	SILTSTONE: as above.
	Trace	SANDSTONE: aggregates: fine grained, dolomitic as above, with dull gold mineral fluorescence and very slow, very faint and weak white cut and crush cut. Also occasional loose quartz: as above.
	Trace	CLAYSTONE: as above.
2910 - 2915m	30	SILTSTONE: as above.
	70	SANDSTONE: loose quartz fragments and grains: clear to translucent and milky white, medium to very coarse, predominantly medium to coarse, angular to rounded, no shows. Aggregates: fine grained as above; common dull orange mineral fluorescence, and a very slow very weak faint white cut, no crush cut.
	Trace	COAL: as above.
2915 - 2920m	90	SANDSTONE: loose quartz predominantly coarse grained, and angular, otherwise as above. Rare aggregates, as above, with dull gold fluorescence and no shows.
	10	SILTSTONE: as above.
2920 - 2925m	70	SANDSTONE: loose quartz fragments and grains as above. Trace aggregates as above with rare dull to moderate bright spotty white fluorescence and very slow, very faint and weak white cut and crush cut.
	30	SILTSTONE: soft in parts, otherwise as above.
	Trace	COAL: as above.
2925 - 2930m	50	SILTSTONE: light grey to medium dark grey, occasionally soft (grades to claystone in places) to hard, predominantly firm to moderately hard, blocky cuttings, siliceous in parts, micromicaceous in parts, dolomitic in parts, commonly with carbonaceous inclusions.
	50	SANDSTONE: predominantly loose quartz: as above, no shows. Also 10% aggregates: as above with bright white mineral fluorescence, no shows.

2930 - 2935m	80	SANDSTONE: predominantly loose quartz; predominantly medium grained, subangular to subrounded otherwise as above; trace bright white fluorescence, slow weak diffuse white cut. Also trace Type 1) aggregates: very light grey, very friable, fine to predominantly medium grained, subrounded to rounded, well sorted, siliceous cement, carbonaceous inclusions, moderate to good visual porosity, trace 30% bright white fluorescence, moderately fast weak streaming to diffuse white cut 20% Type 2) aggregates: very light grey to cream, moderately hard, medium grained, subrounded to rounded, well sorted, dolomite cement, very poor to no visual porosity, 20% bright gold mineral fluorescence, no shows.
	20	SILTSTONE: as above.
2935 - 2940m	100	SANDSTONE: loose quartz: predominantly medium to coarse grained, subangular, otherwise as above. Trace Type 1) aggregates as above. Loose quartz and Type 1) aggregates together have 30% bright white fluorescence, and both have moderately fast weak white diffuse cut and crush cut. Trace Type 2) aggregates: as above, no shows, bright gold mineral fluorescence.
	Trace	SILTSTONE: as above.
2940 - 2945m	30	SILTSTONE: as above.
	70	SANDSTONE: predominantly loose quartz as above with minor aggregates Type 1) as above. Loose quartz and aggregates Type 1) together show 30% bright white fluorescence and slow weak streaming white cut.
2945 - 2950m	90	SANDSTONE: predominantly loose quartz: translucent, medium to very coarse grained, predominantly coarse, angular to subrounded. Aggregates Type 1) medium to coarse grained, moderate to good visual porosity, otherwise as above. Loose quartz and Type 1) aggregates together have 40% bright, occasionally dull, white fluorescence and very slow, moderately weak streaming white cut and instant diffuse white crush cut.
	10	SILTSTONE: as above.
	Trace	COAL: black, firm, brittle, angular to subrounded cuttings, vitreous to subearthy in parts.
2950 - 2955m	60	SILTSTONE: as above.
	40	SANDSTONE: predominantly loose quartz: as above. Also Type 3) aggregates: very light grey, friable, fine to medium grained siliceous cement, poor visual porosity (N.B: hard to tell porosity). Together the loose quartz and aggregates Type 1) give 40% bright, spotty white fluorescence and slow weak streaming cut and crush cut.
	Trace	COAL: as above.
2955 - 2960m	60	SILTSTONE: as above.
	10	CLAYSTONE: very light to light grey, also greyish brown, very soft, sticky in parts, with very fine quartz grain and carbonaceous inclusions.

	30	SANDSTONE: loose quartz: as above. Type 3) aggregates as above with trace of bright white fluorescence and slow faint weak streaming cut and crush cut.
2960 - 2965m	100	SILTSTONE: as above.
	Trace	CLAYSTONE: as above.
	Trace	SANDSTONE: trace aggregates with gold mineral fluorescence and occasionally with bright white fluorescence and very slow, very faint weak white cut. Trace loose quartz as above.
	Trace	COAL: as above.
2965 - 2970m	70	SILTSTONE: as above.
	30	CLAYSTONE: as above and sticky in parts.
	Trace	SANDSTONE: trace aggregates. Trace loose quartz as above.
	Trace	COAL: black, brittle, angular cuttings, vitreous.
2970 - 2975m	90	SILTSTONE: medium light grey to medium dark grey, soft to moderately hard, blocky, tending to subfissile in parts, carbonaceous in parts.
	10	SANDSTONE: quartz aggregates: very poor to poor visual porosity, trace dull faint white fluorescence and very occasional bright white fluorescence and slow weak diffuse white cut.
	Trace	COAL: black, brittle, angular cuttings, vitreous, conchoidal fracture.
2975 - 2980m	90	SILTSTONE: as above.
	10	SANDSTONE: aggregates as above predominantly with no shows. Occasional spotty bright white fluorescence and slow faint white streaming cut and instant weak crush cut.
	Trace	COAL: as above.
2980 - 2985m	100	SILTSTONE: light grey to medium dark grey, very soft to moderately hard, blocky rounded to subrounded cuttings, very carbonaceous in parts, siliceous grading to a very fine grained sandstone in parts.
	Trace	SANDSTONE: Quartzose aggregates: very light grey, moderately hard, fine to occasionally medium grained, subrounded, well sorted, siliceous and slight dolomitic cement, very poor visual porosity, no shows.
	Trace	COAL: as above.
2985 - 2990m	100	SILTSTONE: as above.
	Trace	SANDSTONE: trace aggregates as above, no shows.
2990 - 2995m	100	SILTSTONE: as above and grading to very soft Claystone in parts.
	Trace	SANDSTONE: very fine to fine grained otherwise aggregates, as above, no shows.
	Trace	COAL: as above.
2995 - 3000m	70	SILTSTONE: as above.
	10	CLAYSTONE: very light grey to greyish brown and medium dark grey, very soft, slightly sticky, carbonaceous.
	10	COAL: black, firm, brittle, angular cuttings, vitreous conchoidal fracture in parts.
	10	SANDSTONE: aggregates as above, no shows.

3000 - 3005m	80	SILTSTONE: as above.
	20	SANDSTONE: aggregates predominantly medium grained, rounded, otherwise as above and loose quartz: translucent medium to very coarse, subangular, no shows in either.
	Trace	CLAYSTONE: as above.
	Trace	COAL: as above.
3005 - 3010m	70	SILTSTONE: as above.
	30	SANDSTONE: aggregates: fine to very coarse grained predominantly medium grains, subrounded, otherwise as above, no shows.
3010 - 3013m	60	SILTSTONE: dark grey to grey, micro carbonaceous, non-calcareous, hard.
	20	SANDSTONE: white to clear, occasionally greenish grey, fine to medium grained quartz, subangular to subrounded, moderately to well sorted, well cemented, siliceous, with 5% - 10% dull yellow to white fluorescence, no cut.
	10	COAL: black, blocky, hard.
	10	CAVINGS: including trace of volcanics, metals, pyrite, sandstone, white clay, etc (poor sample quality).
3013 - 3015m	90	SILTSTONE: dark grey to grey, micromicaceous, arenaceous, noncalcareous firm, occasionally carbonaceous, firm. Trace of coal, black conchoidal, firm.
	10	SANDSTONE: white, greenish grey, very fine - fine grained, moderately to well sorted, subrounded, moderately to well cemented, poor to no visual porosity. 5% bright white to dull yellow fluorescence. Very very slow stream cut.
3015 - 3020m	70	SILTSTONE: as above.
	20	SANDSTONE: white, clear opaque, fine to medium, occasionally coarse grained quartz, subangular to subrounded moderately sorted, moderately silica cemented, poor to no visual porosity, 5% bright white to dull yellow fluorescence with slow stream cut.
	10	COAL: black, conchoidal, firm.
3020 - 3025m	60	SANDSTONE: white, clear, medium to coarse occasionally very coarse grained quartz, subangular to subrounded, moderately cemented and sorted with trace glauconite and kaolinite, siliceous, firm. Trace of fluorescence with very weak even cut. Poor to no visual porosity.
	40	SILTSTONE: dark grey to grey, occasionally light grey, carbonaceous, micromicaceous, firm.
3025 - 3030m	80	SANDSTONE: Type 1) 40% white to clear opaque, medium to coarse grained to very coarse grained quartz, subrounded to subangular occasionally rounded, poorly consolidated to unconsolidated with 10% bright, yellowish white fluorescence, with very slow even cut. Type 2) 60% white to greenish grey, fine to medium occasionally coarse grained, moderately sorted, well cemented, siliceous, kaolinite carbonaceous. Poor to no visual porosity with dull white fluorescence and bright yellow stream cut.
	20	SILTSTONE: as above.

3030 - 3035m	70	SILTSTONE: dark grey, micromicaceous, carbonaceous, sandy, firm. Trace of orange fluorescence with fast streaming bright yellow cut and reddish brown residue.
	20	SANDSTONE: greenish grey, grey, very fine to medium grained, subangular/subrounded, well sorted very well cemented (dolomitic cement), very poor to no porosity, microcarbonaceous, 5% bright white fluorescence with bright white streaming cut,
	10	COAL: black, firm.
3035 - 3040m	70	SANDSTONE: grey to cream grey, very fine to coarse grained, poorly to moderately sorted, very well cemented, siliceous, argillaceous, carbonaceous. Trace of heavy minerals, no visual porosity. Trace of dull yellow/white fluorescence no cut.
	30	SILTSTONE: greyish white to grey, carbonaceous micromicaceous, argillaceous, non-calcareous occasionally sandy.
3040 - 3045m	60	SILTSTONE: as above.
	40	SANDSTONE: as above, trace dull white fluorescence, no cut.
3045 - 3050m	60	SILTSTONE: dark grey to grey, sandy, carbonaceous micromicaceous, firm.
	40	SANDSTONE: white to light grey, fine to medium grained, moderately sorted, moderate to well cemented, very poor to no visual porosity, kaolinite, siliceous, 5% yellowish white fluorescence with slow dull white cut.
3050 - 3055m	60	SANDSTONE: clear/white fine to medium grained quartz, medium sorted and well cemented, kaolinite, siliceous, poor to no visual porosity, trace of white fluorescence with very slow streaming white cut.
	30	SILTSTONE: as above.
	10	COAL: as above.
3055 - 3060m	70	SANDSTONE: Type 1) 70% clear opaque, coarse to very coarse grained quartz grains, unconsolidated, subangular, no show. Type 2) 30%, fine to medium grained white/clear subrounded, kaolinite, siliceous, moderately cemented, carbonaceous, heavy minerals. Trace dull yellow fluorescence, slow streaming yellow cut.
	30	SILTSTONE: as above.
3060 - 3065m	70	SILTSTONE: medium grey to greyish black, carbonaceous, micromicaceous, firm.
	20	SANDSTONE: white to light grey, very fine grained, well sorted, well cemented with clay and dolomite, no visible porosity. No show.
	10	CHERT: angular, white (opaline), chonchoidal fracture. Trace of coal, high grade chonchoidal fracture.
3065 - 3070m	90	SILTSTONE: as above.
	10	SHALE: carbonaceous.
3070 - 3075m	100	SILTSTONE: as above.

3075 - 3080m	80	SILTSTONE: dark grey, as above.
	20	SANDSTONE: clear/white to light grey, fine to medium grained, subangular/subrounded, moderately to well sorted, well cemented, kaolinite, occasionally siliceous, trace of dark heavy minerals, no shows.
3080 - 3085m	90	SILTSTONE: as above.
	10	SANDSTONE: as above. No show.
3085 - 3090m	90	SANDSTONE: Type 2) 50%, clear to white, cream to greyish cream fine to coarse grained, subangular to rounded, well to moderately cemented with kaolinite and silica, moderate to no visual porosity, no shows. Sandstone Type 1) 50% coarse to very coarse grained, white, quartz grains, subangular to angular, unconsolidated, excellent porosity, with 5% dull orange and yellowish white fluorescence, no cut, very dull white crash cut.
	5	CLAYSTONE: white (kaolinite) with carbonaceous laminae.
	5	COAL.
3090 - 3095m	100	SANDSTONE: Type 1) 90% as above, Type 2) 10%. Trace of coal. Trace of smokey quartz with occasional dull orange fluorescence. 20% bright yellow/white fluorescence no cut (crash cut after 30 minutes).
3095 - 3100m	80	SANDSTONE: Type 1) as above, 30% bright yellow fluorescence, no cut.
	20	SILTSTONE: dark grey, sandy, carbonaceous, micromicaceous, trace of coal.
3100 - 3105m	60	SILTSTONE: as above, sandy.
	40	SANDSTONE: Type 2) mainly with 10% bright yellow, with white cut after 20 minutes. Trace of coal.
3105 - 3110m	60	SANDSTONE: predominantly Type 2), 30% Type 1), 5% bright yellow fluorescence with white cut after 20 minutes.
	40	SILTSTONE: dark grey, sandy, as above.
3110 - 3115m	80	SANDSTONE: predominantly Type 1) 80% coarse to very coarse white occasionally smokey quartz grains, subangular to angular, unconsolidated, 5% dull orange to yellow fluorescence, no cut. Type 2) 20% fine to medium grained, subrounded, moderately to well cemented, siliceous and kaolinite, 5% yellow fluorescence with slow stream cut.
	10	SILTSTONE: as above.
	10	COAL: black, choncoidal.
3115 - 3120m	100	SANDSTONE Type 1) 80% white, coarse to very coarse grained, subangular to angular, quartz grain, unconsolidated, excellent porosity, 40% bright yellow fluorescence with very very slow bright white diffuse cut (after 15 minutes). Type 2) 20% white to buff to clear to greenish grey, fine to medium occasionally coarse grained, well cemented, rare heavy minerals. Siliceous, poor to no visual porosity.

3120 - 3125m 40 CHERT: highly angular, milky white conchoidal fracture (sand sized - broken up by drill bit).
 30 COAL:
 20 SHALE: dark grey, siliceous claystone.
 10 SANDSTONE: white to light grey (Type 2) above), clasts composed of small angular pieces of chert, well cemented with clay and silica; bright yellow fluorescence (on chert) streaming white to bright yellow cut.

3125 - 3130m 30 CHERT: large sand sized (broken up by drill bit) fresh conchoidal fractured surfaces.
 20 SANDSTONE: unconsolidated, chert clastics, subangular to subrounded.
 30 SILTSTONE: grey to dark grey.
 10 SHALE: dark grey to black.
 10 COAL. Fluorescence bright yellow; slow light yellow cut.

3130 - 3135m 60 CHERT: milky white, fresh conchoidal fractures.
 40 SILTSTONE/SHALE: grey to dark grey, carbonaceous, some larger pieces show fine lamina of siltstone grading into chert; bright yellow fluorescence; white to yellow streaming cut.

3140m POOH for bit trip - did not CBU.

3143.8 20 CHERT: milky white, as above.
 drilling break 20 SILTSTONE: fine grained, light grey to & gas inc. to dark grey, dolomite cement.
 70 units. 10 DOLOMITE: white to grey.
 20 SANDSTONE: fine grained, white chert clasts with dolomite cement.
 10 CHERT: dark grey.
 10 COAL: as above.
 10 SHALE: bituminous; yellow fluorescence; slow dull yellow cut.

3140 - 3145m 40 CHERT: milky white, same above but smaller size, more rounded probably cavings.
 30 SILTSTONE: grey to dark grey.
 20 SANDSTONE: white chert clasts/dolomite cement.
 5 COAL: as above.
 5 DOLOMITE: as above.

Fluorescence - bright yellow. Cut - dull yellow.

3145 - 3150m 20 CHERT: milky white to dull grey opaque, irregular cryptocrystalline to crystalline (relatively large clast broken from larger piece by drill bit) possible conchoidal fracture, probably flat preferential fracture, angled, very dull purple mineral fluorescence.
 20 SANDSTONE: fine to medium grained, rounded to occasionally angular, white to dull grey in a predominantly siliceous to clay matrix, commonly carbonaceous, grading in part to siltstone, no visual porosity, trace bright yellow fluorescence, with slow very dull yellow cut.

	60	SILTSTONE: grey/dark grey to occasionally black, very carbonaceous, micromicaceous in a dominant clay argillaceous matrix grading in part to shale, occasionally exhibit fine carbonaceous laminae partings, platy to irregular laminations with possible chert, firm, no shows.
	Trace	COAL: black, vitreous, conchoidal fracture.
3150 - 3155m	20	SANDSTONE: Type 1) fine, rounded quartz grains in a dominantly white kaolinite, matrix, unconsolidated; Type 2) buff, medium, subrounded quartz in a well silic cement, occasional white chert clast, tight, trace fluorescence, no shows.
	80	SILTSTONE: grey to dark grey, larger percentage of carbonaceous material, otherwise as above.
GRAB SAMPLE 3155 - 3156 m Flow check @ 3156 m	70	CHERT/SANDSTONE: Type 1) milky, predominantly coarse subrounded, unconsolidated broken chert clasts, hard, tight, grading to large chert pieces as above, no shows. Type 2) buff to white, fine grained subrounded quartz grains in a silica, possible dolomite cement, hard, tight, 50% even pale dull yellow fluorescence, slow diffuse yellow cut, possible oil staining.
	30	SILTSTONE: grey brown to dark grey, highly carbonaceous, to argillaceous, micromicaceous in part, occasional coal laminar partings, fine scattered carbonaceous filements throughout, grading to an occasional siliceous claystone - possible kaolinite, yellow fluorescence, slow diffuse cut.
3156 - 3160m	70	SANDSTONE/CHERT: 80% even bright yellow fluorescence with streaming yellow white cut. Chert exhibits dull yellow fluorescence with no cut, otherwise lithology as above.
	30	SILTSTONE: as above.
3160 - 3165m	90	SILTSTONE: as above.
	10	SANDSTONE: possible quartz pebble fragments - white, clear angled quartz due to bit action, otherwise as above.
3165 - 3170m	100	SILTSTONE: light grey to dark grey, silica cement, some clay fluorescence - 10% dull yellow, no cut.
3170 - 3175	40	SILTSTONE: light grey to dark grey, silica cement, carbonaceous.
	40	SANDSTONE: white to buff, chert clasts, fine grained, subangular to rounded, well cemented with silica/kaolinite.
	10	CONGLOMERATE: broken chert grains, rounded edges on parts indicate breakdown from larger clasts, milky white.
	10	COAL: angular. Fluorescence 30% yellow. Slow cut, diffuse, light yellow.

3175 - 3180m	40	SANDSTONE: white to buff, chert clasts, fine to coarse grained, rounded to subangular, cemented.
	30	SILTSTONE: light grey to dark grey.
	20	CONGLOMERATE: chert clasts, silica cemented.
	10	DOLOMITE: as above.
		Fluorescence - 10% dull yellow to orange, no cut.
GRAB SAMPLE 3182 - 3183m	30	SILTSTONE: grey to dark grey.
	20	SANDSTONE: as above.
	20	CONGLOMERATE: chert fragments
	10	SHALE: bitumenous
	10	COAL: as above.
	10	DOLOMITE: as above.
3180 - 3185m	30	SANDSTONE: fine to medium grained, silica clasts and cement, dolomite cement.
	20	CONGLOMERATE: chert clasts.
	20	SILTSTONE: quartz clasts and cement.
	20	SILTSTONE: quartz coal, dolomite
	10	COAL: as above.
		Fluorescence - 2% dull yellow to orange fluorescence.
3185 - 3190	40	SANDSTONE: same as above.
	40	CONGLOMERATE: chert clasts.
ROR 6.9-7.0	20	SILTSTONE: grey to dark grey
	Trace	COAL: as above.
		Fluorescence - 20% bright yellow, may be mineral fluorescence, no cut.
GRAB SAMPLE 3194m	60	SANDSTONE: medium to coarse grained, silica and clay cement.
	20	CONGLOMERATE: chert clasts.
	10	SILTSTONE: dark grey to black.
	10	SHALE: black carbonaceous.
		Fluorescence - yellow 20%, cut very slow, diffuse, dull yellow.
3190 - 3195m	40	SANDSTONE: same as above.
	30	CONGLOMERATE: chert clasts.
	20	SILTSTONE: as above.
	10	SHALE: black carbonaceous
		Fluorescence - yellow (mineral fluorescence), no cut.
3195 - 3200m	40	SANDSTONE: very fine to fine quartz grain, silica and dolomite cement.
	40	CONGLOMERATE: chert pebble.
	10	SILTSTONE: light grey to dark grey
	10	COAL: as above.
		Fluorescence - dull yellow 10%, cut - very very slow, diffuse yellow, almost none.
3200 - 3205m	40	SANDSTONE: clear, opaque, fine, subrounded to subangular quartz grains in a dominantly silica, partly dolomitic cement, occasionally argillaceous, very poor sorting, minor yellow hydrocarbon and (mineral) fluorescence with no associated cut.
	30	SILTSTONE: light to dark grey, commonly carbonaceous to argillaceous, with scattered fine carbonaceous laminae throughout, slightly micromaceous, firm, kaolinitic.

	30	CONGLOMERATE: opaque, irregular cryptocrystalline coarse clast fragments, feldspathic.
	Trace	COAL: possible cavings.
3205 - 3210m	50	SANDSTONE: clear fine to medium grained well silica cemented, tight quartz grading to poorly sorted opaque cryptocrystalline amorphous clast fragments. Spotty fluorescence with no cut. Probable conglomerate.
	50	SILTSTONE: as above.
3210 - 3215m	70	SANDSTONE: essentially tight poorly sorted conglomerate fragments, with ferro magnesiums, broken chert and quartzic pebbles, otherwise as above.
	30	SILTSTONE: as above. Fluorescence even medium pale yellow hydrocarbon fluorescence, no cut.
3215 - 3220m	70	SILTSTONE: as above.
	30	SANDSTONE: as above.
3220 - 3225m	60	SILTSTONE: light to dark grey/brown, carbonaceous and argillaceous, fine dark carbonaceous flecks scattered throughout grading in part to a very fine quartzitic poorly sorted sandstone, tight, firm, no shows.
	40	SANDSTONE: white, fine to medium quartz grains, siliceous cemented in a argillaceous silt matrix, occasionally carbonaceous and grading in part to an opaque crystalline clast fragments, tight, 5% spotty yellow fluorescence with no cut.
	Trace	COAL; as above.
3225 - 3230m	70	SILTSTONE: becoming very carbonaceous and grading in part to shale, otherwise as above.
	30	SANDSTONE: as above.
	Trace	COAL.
3230 - 3235m	50	SILTSTONE: medium to dark grey, as above.
	30	SANDSTONE: same as above, dolomite cement.
	20	COAL. Fluorescence 5% dull yellow and orange. No cut.
GRAB SAMPLE 3236.5	40	SILTSTONE: as above.
	40	SANDSTONE: as above with silica and dolomite cement.
	10	CONGLOMERATE: chert, milky white.
	10	COAL: as above. Fluorescence 2% yellow, no cut.
3235 - 3240m	70	SANDSTONE: fine grained, quartzose, rounded to subrounded, dolomite and silica cemented.
	20	CONGLOMERATE: rounded to subangular quartz pebbles, coal clasts, cemented with dolomite.
	10	SILTSTONE: light grey to dark grey. Fluorescence 10% yellow (mineral fluorescence). Cut - very slow, diffuse dull yellow.

3240 - 3245m	90	SANDSTONE: as above.
	10	SILTSTONE: as above.
		Fluorescence - 5% dull yellow, orange. No cut.
3245 - 3250m	40	SANDSTONE: white to buff, quartz grains, rounded to subrounded, fine grained, dolomite cement, tight.
	40	SANDSTONE: grey to dark grey, quartz grains, fine, well rounded, silic cement - tight.
	20	SILTSTONE: dark grey to black, clay matrix.
		Fluorescence - 10% dull yellow. No cut.
3250 - 3255m	80	SANDSTONE: white, grey, rounded to subrounded fine grained quartz grains in a siliceous to dolomitic cement, occasionally argillaceous, tight, no visual porosity, rare yellow fluorescence. No cut.
	20	SILTSTONE: as above.
GRAB SAMPLE @ 3257m	100	SANDSTONE: clear, medium to coarse, subangular to subrounded, unconsolidated quartz with no associated matrix, trace clear very fine to fine, subrounded, silica cemented quartz aggregates, rare yellow fluorescence, no cut.
GRAB SAMPLE @ 3258m	30	SANDSTONE: Type 1) as above for 3257m.
	50	SANDSTONE: Type 2), white-light grey, tight, fine, subangular to subrounded, quartz aggregates in a dominantly siliceous, partly dolomitic cement, argillaceous silty matrix, trace yellow fluorescence, no cut.
	20	SILTSTONE: grey/brown, micromicaceous, argillaceous and carbonaceous, firm, tight.
	Trace	COAL: as above.
3258 - 3260	15	SANDSTONE: Type 1) as above.
	70	SANDSTONE: Type 2) trace yellow fluorescence with very slow streaming cut.
	15	SILTSTONE: as above.
	Trace	COAL: as above.
3260 - 3265m	50	SANDSTONE: white, light grey, brown quartz aggregates, fine grained, subrounded, dominantly silica minor dolomitic cement, with an argillaceous siltstone matrix, tight, 10% patchy dull yellow fluorescence with trace very slow diffuse white cut.
	50	SILTSTONE: light to dark grey, argillaceous and carbonaceous flecks scattered throughout grading in part to a fissile carbonaceous brown firm shale.
3265 - 3270m	60	SANDSTONE: light grey, buff, grey brown, fine to medium grained, subrounded to occasionally coarse angled grained aggregates in a siliceous and dolomitic cement amongst an argillaceous siltstone matrix, occasional biotite, tight; occasionally irregular crptyocrystalline silica cemented quartz/chert aggregates, 10% pale yellow fluorescence with slow yellow diffuse cut.
	40	SILTSTONE: light to dark grey, argillaceous, carbonaceous, micromicaceous, grading in part to very fine quartzitic sandstone and occasionally to firm fissile shale. No shows.

GRAB SAMPLE 3270 - 3273m	50	SANDSTONE: white, light grey, buff, very fine to fine grained, subangular to subrounded, siliceous to occasionally dolomitic cement in an argillaceous siltstone matrix, kaolinite in part, becoming medium grained and well rounded, tight, occasional biotite, less than 2% bright yellow fluorescence with very slow diffuse pale yellow cut.
	20	SANDSTONE/CONGLOMERATE: opaque, irregular, coarse cryptocrystalline silica cemented aggregates, tight, very pale yellow fluorescence with no cut.
	30	SILTSTONE: as above.
		POOH to cut core No. 12
3282.5 - 3285m	50	SANDSTONE: as above.
	30	CONGLOMERATE: as above.
	20	SHALE: black bituminous (as above). Fluorescence - 10% dull yellow, 10% orange, very slow pale diffuse yellow cut.
3285 - 3290m	70	SANDSTONE: as above.
	10	CONGLOMERATE/SANDSTONE: as above.
	20	SHALE: grading in part to siltstone.
3290 - 3295m	70	SANDSTONE: opaque, clear, frosted, subangular, fine grained quartz aggregates in a silica cement, occasionally light grey to pale yellow/brown, argillaceous, partly kaolinitic, tight, trace pale yellow fluorescence, very slow diffuse cut, scattered coarse cryptocrystalline angled quartzite, tight with very pale yellow fluorescence with no cut.
	30	SILTSTONE: light brown to dark brown, firm, grading in part to subfissile blocky shale, no shows.
3295 - 3300m	70	SANDSTONE: as above.
	30	SILTSTONE: grading to shale as above.
3300 - 3305m	50	SANDSTONE: as above.
	50	SILTSTONE: very carbonaceous otherwise as above.
3305 - 3310m	70	SILTSTONE: light grey to dark grey very hard, dense, siliceous cement, slightly bituminous.
	20	SANDSTONE: as above.
	10	SANDSTONE: with carbonate cement. No fluorescence, no cut.
3313m Spot Sample	30	SANDSTONE: white, opaque quartz clasts, angular to subangular silica and dolomite cement.
	20	SILTSTONE: bituminous.
	20	CONGLOMERATE: very angular, white clear, quartz.
	20	SANDSTONE: light grey to dark grey, bituminous, argillaceous.
3310 - 3315m	60	SILTSTONE: grey to dark grey, bituminous, siliceous,
	10	SANDSTONE: dark grey, bituminous, very fine grained.

	10	SANDSTONE: medium grained, white opaque, dolomite cement.
	10	CONGLOMERATE: angular, white quartz.
	10	MISCELLANEOUS: dolomite, bituminous shale 20% dull yellow fluorescence with slow diffuse white cut.
3317m Spot Sample	30	SANDSTONE: medium grained, white to grey, opaque, dolomite cement.
	30	SANDSTONE: black to dark grey, bituminous.
	30	SILTSTONE: as above.
	5	COAL
	5	SHALE: black.
		Fluorescence 5% orange, 2% bright yellow - streaming white to light yellow, bluish tinge cut.
3315 - 3320m	40	SANDSTONE: coarse to medium grained, opaque white to light grey, subangular to rounded, siliceous cement.
	30	SANDSTONE: grey to black, bituminous.
	20	SILTSTONE: as above.
	10	CONGLOMERATE: as above.
		5% dull yellow fluorescence with moderate instantaneous streaming white to light yellow cut.
3322m BU	50	SANDSTONE/SILTSTONE: fine grained, grey to black, bituminous.
	30	SANDSTONE: white to light grey as above.
	10	COAL.
	10	CARBONATE: white with black streaks. No fluorescence - total sample.

19801/1-51

APPENDIX 2

APPENDIX 2

CONVENTIONAL CORE RECORD

Core No. 1

Well : TUNA-4

Interval Cored : 1380-1389m
 Cut : 9.0m
 Bit Type : Christ RC-4
 Described by : Shoghi/Sloan

Recovered : 8.6m (95.6%)
 Bit Size : 8-1/2"
 Date : 23/05/84

Int. (m)	Depth & ROP (m/hr)	Graphic Shows	Descriptive Lithology
1380			<u>SANDSTONE</u> : Yellowish brown, clear, quartz, medium to coarse grained, occasionally very coarse grained, angular to subangular, unconsolidated. This sample is heavily contaminated with drilling grease. No shows.
1381			<u>SANDSTONE</u> : Greyish white, clear, quartz, medium grained, moderately sorted, subangular, subrounded, unconsolidated. No shows.
1382			<u>SANDSTONE</u> : Predominantly fine, occasionally medium grained, moderately sorted, unconsolidated. No shows.
1383			<u>SILTSTONE</u> : Brownish grey, firm, carbonaceous, micaceous subfissile.
1384			<u>SANDSTONE</u> : Buff, firm, predominantly fine grained, occasionally medium grained, subangular to subrounded, moderately sorted, silty matrix, carbonaceous laminar, micromicaceous, moderate to poor usual porosity. No shows.
1385			<u>SANDSTONE</u> : Light grey to medium light grey, firm, very fine grained, laminated siltstone, subangular to subrounded, moderately well sorted, silty matrix, carbonaceous micaceous. No shows.
1386			<u>SANDSTONE</u> : Light medium grey, very friable, medium to coarse grained, subangular to subrounded, moderately sorted, minor silty matrix, good visual porosity. No shows.
1387			<u>SANDSTONE</u> : Light medium grey, very friable, medium to coarse grained, subangular to subrounded, moderately sorted, minor silty matrix, good visual porosity. No shows.
1388			<u>SANDSTONE</u> : Medium grey, friable, coarse grained with minor medium grains, subangular to rounded, moderately well sorted, minor silty matrix, moderate visual porosity. No shows.
1389			

90/130

Core No. 1 Cont'd Well : TUNA-4

Interval Cored : 1380-1389mm
Cut : 9.0mm Recovered : 8.6mm (95.6%)
Bit Type : Christ RC-4 Bit Size : 8-1/2
Described by : Shoghi/Sloan Date : 23/05/84

Int. (m)	Depth & ROP (m/hr)	Graphic Shows	Descriptive Lithology
			<u>SANDSTONE:</u> Clear to milky white quartz grains set in minor medium light grey silty matrix, very friable, coarse to medium grained, subangular to subrounded, moderate sorting, minor silty matrix, good to moderate visual porosity. No shows.

91/130

Core No. 2 Well : TUNA-4
 Interval Cored : 1389-1399m
 Cut : 10.0m Recovered : 7.03m (70.3%)
 Bit Type : Christ RC-4 Bit Size : 8-1/2"
 Described by : Shoghi/Sloan Date : 23/05/84

Int. (m)	Depth & ROP (m/hr)	Graphic Shows	Descriptive Lithology
1389			<u>SANDSTONE:</u> Clear white, medium grained, occasionally coarse grained quartz, subangular to subrounded, poorly consolidated, calcareous matrix. No shows.
1390			<u>SANDSTONE:</u> Clear, greyish white, medium to coarse grained quartz, subangular to subrounded, poorly consolidated, with calcareous matrix, 5% dull, yellowish white fluorescence. No cut.
1391			<u>SANDSTONE:</u> Clear white, fine to medium grained quartz, subangular to subrounded, friable, argillaceous, slight calcareous. No shows.
1392			<u>SANDSTONE:</u> Clear, white, medium to coarse to very coarse grained, occasionally granule, poorly to moderately sorted, poorly cemented, kaolinitic, calcareous matrix, slightly carbonaceous. No shows.
1393			<u>SANDSTONE:</u> Clear, greyish/white, medium to coarse grained, occasionally very coarse, poorly to moderately sorted, poorly cemented, kaolinite, slightly calcareous. No shows.
1394			<u>SANDSTONE:</u> Clear, greyish/white, medium to coarse grained, occasionally very coarse, poorly to moderately sorted, poorly cemented, kaolinite, slightly calcareous. No shows.
1395			GAS OIL CONTACT (1394.8) <u>SANDSTONE:</u> Clear grey, medium to coarse grained, occasional granules, poorly to moderately sorted, subangular to subrounded, argillaceous matrix, friable. No shows.
1396			<u>SANDSTONE:</u> Clear, greyish/white, medium to coarse grained, subangular to subrounded, moderately sorted, slightly cemented, slightly argillaceous. 70% yellowish green fluorescence with slow, even cut.
1397			<u>SANDSTONE:</u> Medium light grey to medium grey, friable, medium to predominantly coarse quartz grains, subangular to subrounded, moderately well sorted, minor mud/silty matrix, good visual porosity, 80% bright greenish yellow fluorescence. Moderate streaming white cut.
1398			
1399			

Core No. 3

Well : TUNA-4

Interval Cored : 1399-1408.2m

Cut : 9.2m

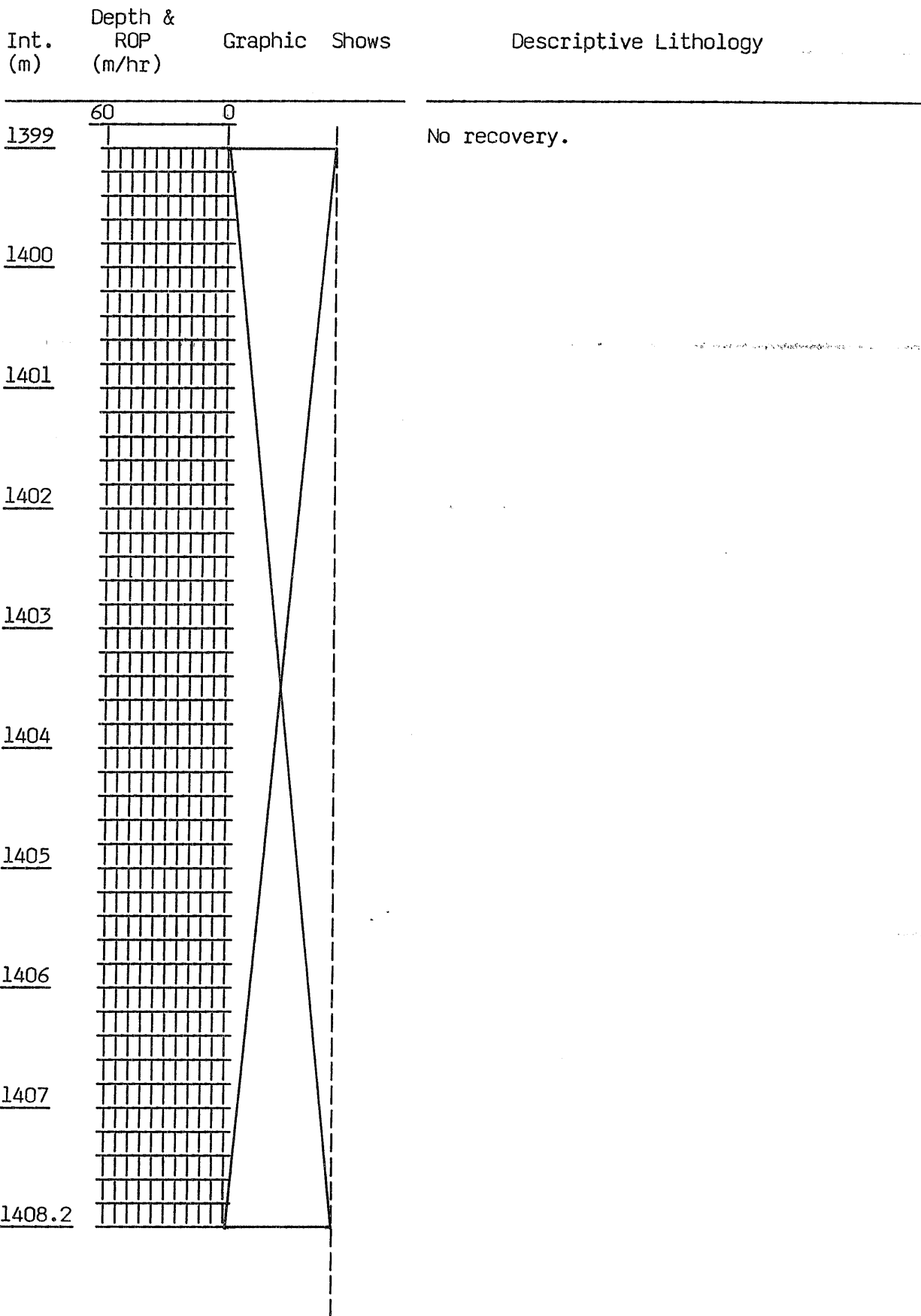
Recovered : Nil

Bit Type : Christ RC-4

Bit Size : 8-1/2"

Described by : Shoghi/Sloan

Date : 24/05/84



Core No. 4

Well : TUNA-4

93/130

Interval Cored : 1404.64-1414.0m

Cut : 9.4m

Bit Type : Christ RC-4

Described by : Shoghi/Sloan

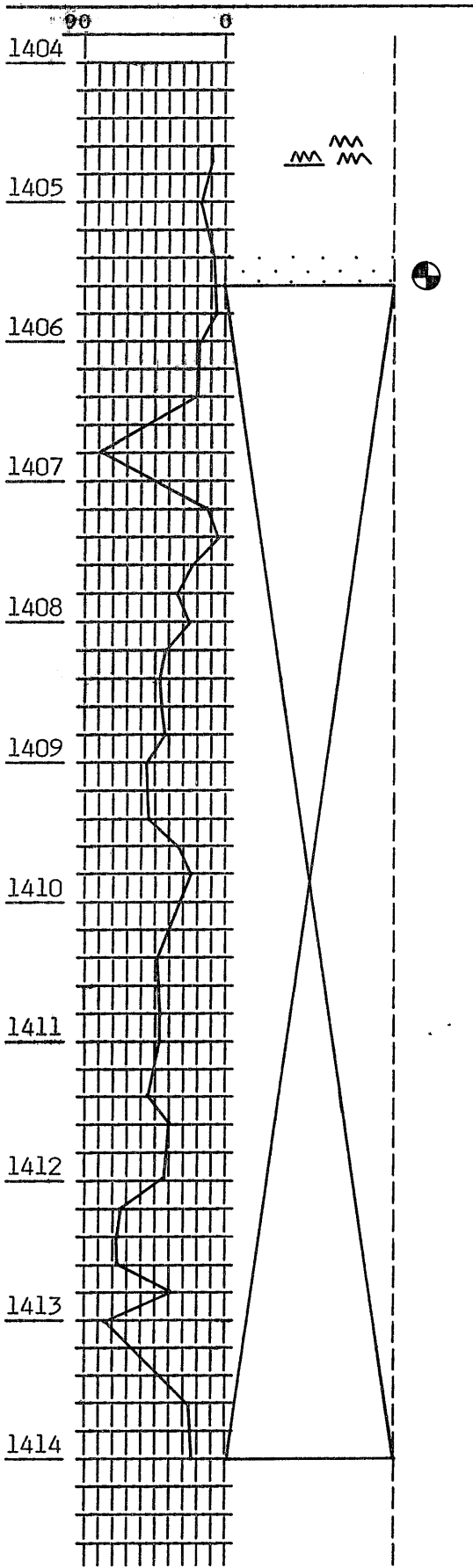
Recovered : 1.07m (11.4%)

Bit Size : 8-1/2"

Date : 24/05/84

Int. (m)	Depth & ROP (m/hr)	Graphic Shows	Descriptive Lithology
----------	--------------------	---------------	-----------------------

0-90



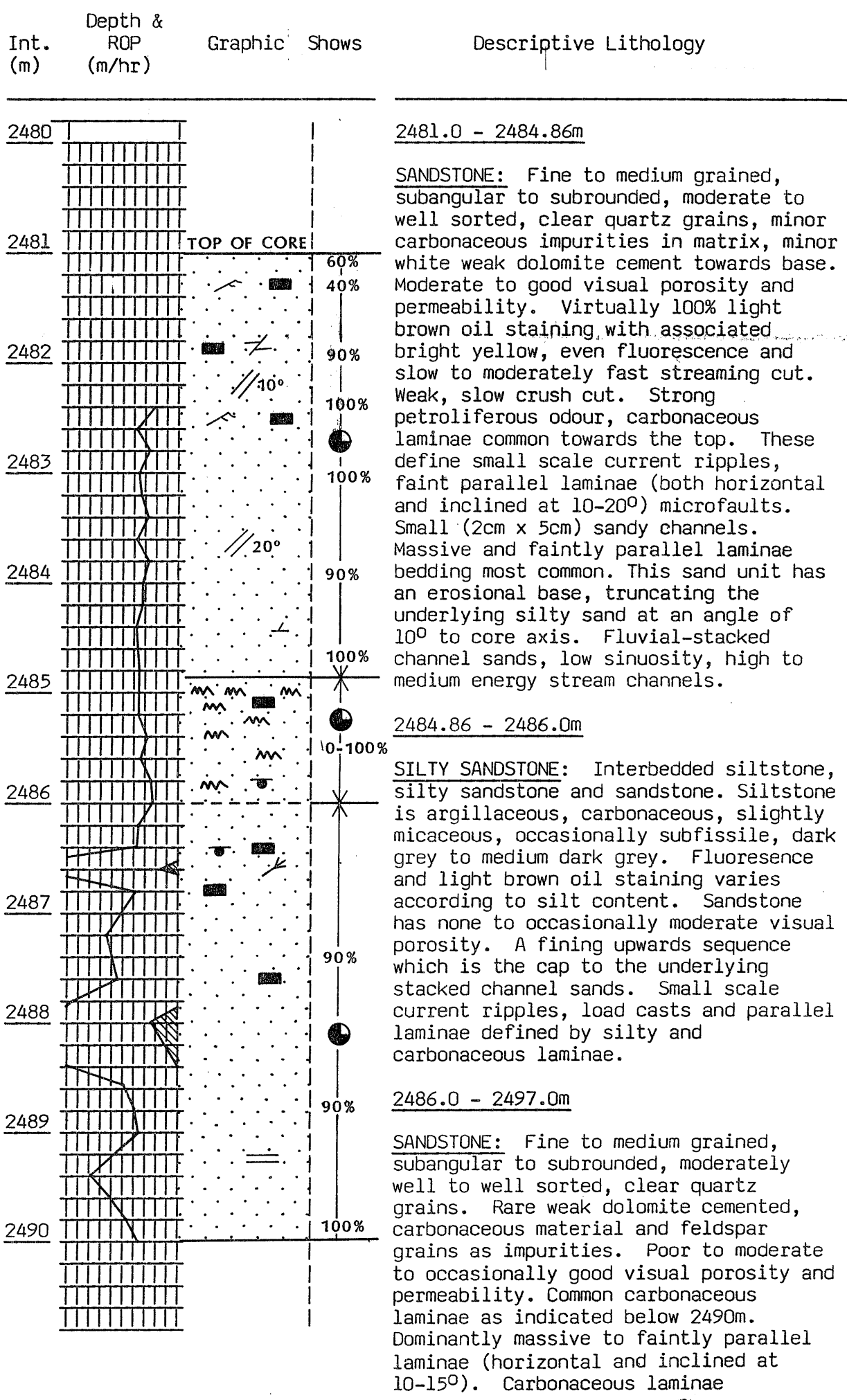
SILTSTONE/SHALE: Medium dark grey, firm to moderately hard, slightly micaceous, slightly microcarbonaceous.

SANDSTONE: Medium dark, unconsolidated coarse to very coarse quartz grains, rounded to well rounded, well sorted, excellent visual porosity, 90% bright greenish yellow fluorescence. Moderately fast, bright white streaming cut.

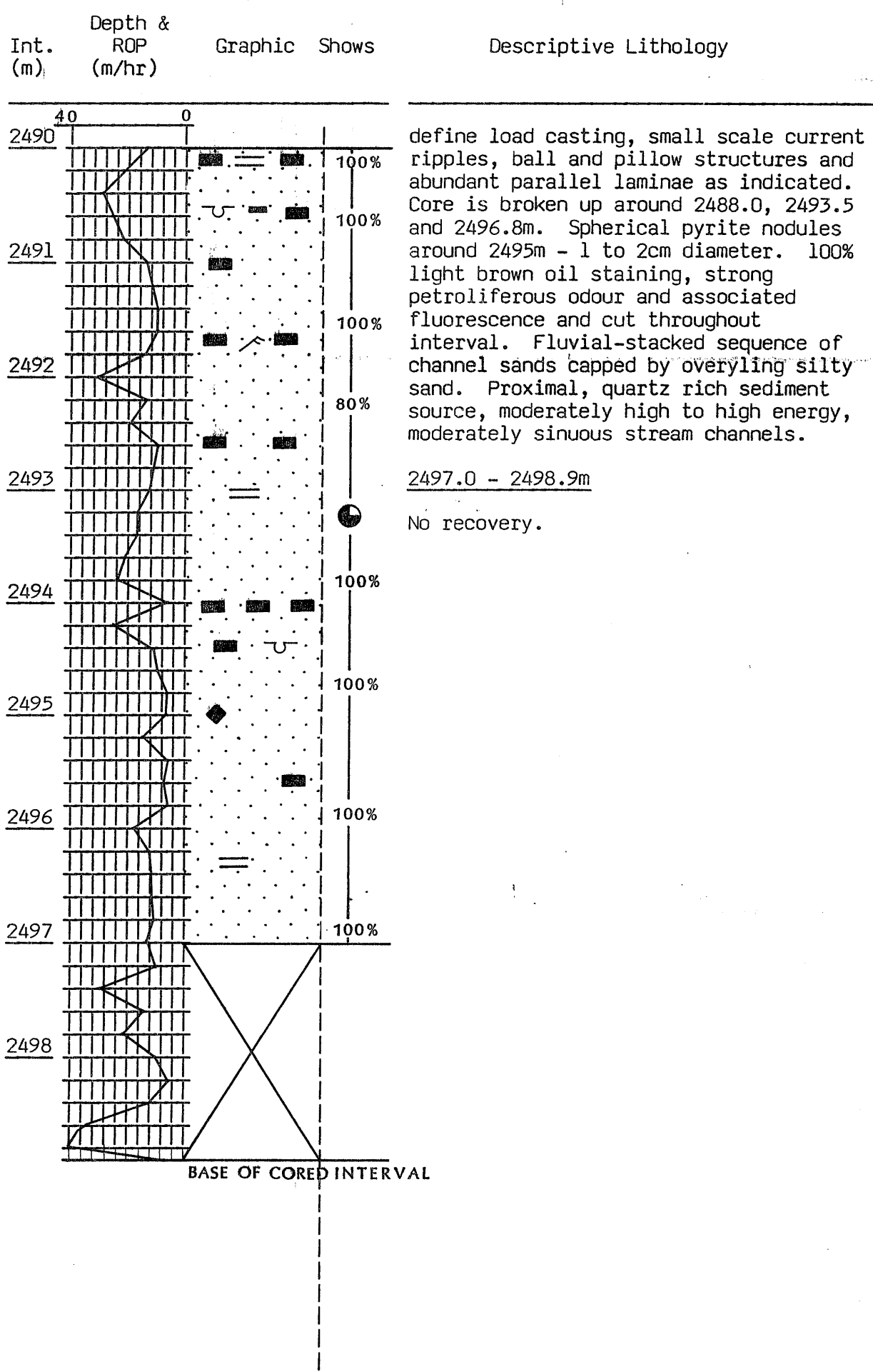
REMARK: 1404.6m washed over fill for 3.6m to 1408.2m. Zero recovery for Core No. 3. Tagged true bottom at 1408.2m. Therefore the first 3.6m of Core No. 4 probably represents fill from Core No. 3. However Core No. 4 only recovered 1.07m and therefore probably is not truly representative of the rocks from the cored interval.

Core No. 5
 Interval Cored : 2481.0-2498.9m
 Cut : 17.9m
 Bit Type : Christ RC-6
 Described by : R. Neumann

Well : TUNA-4
 Recovered : 16m (89%)
 Bit Size : 8-1/2"
 Date : 6/06/84



Core No. 5 Cont'd Well : TUNA-4
 Interval Cored : 2481.0-2498.9m
 Cut : 17.9m Recovered : 16m (89%)
 Bit Type : Christ RC-6 Bit Size : 8-1/2"
 Described by : R. Neumann Date : 6/06/84



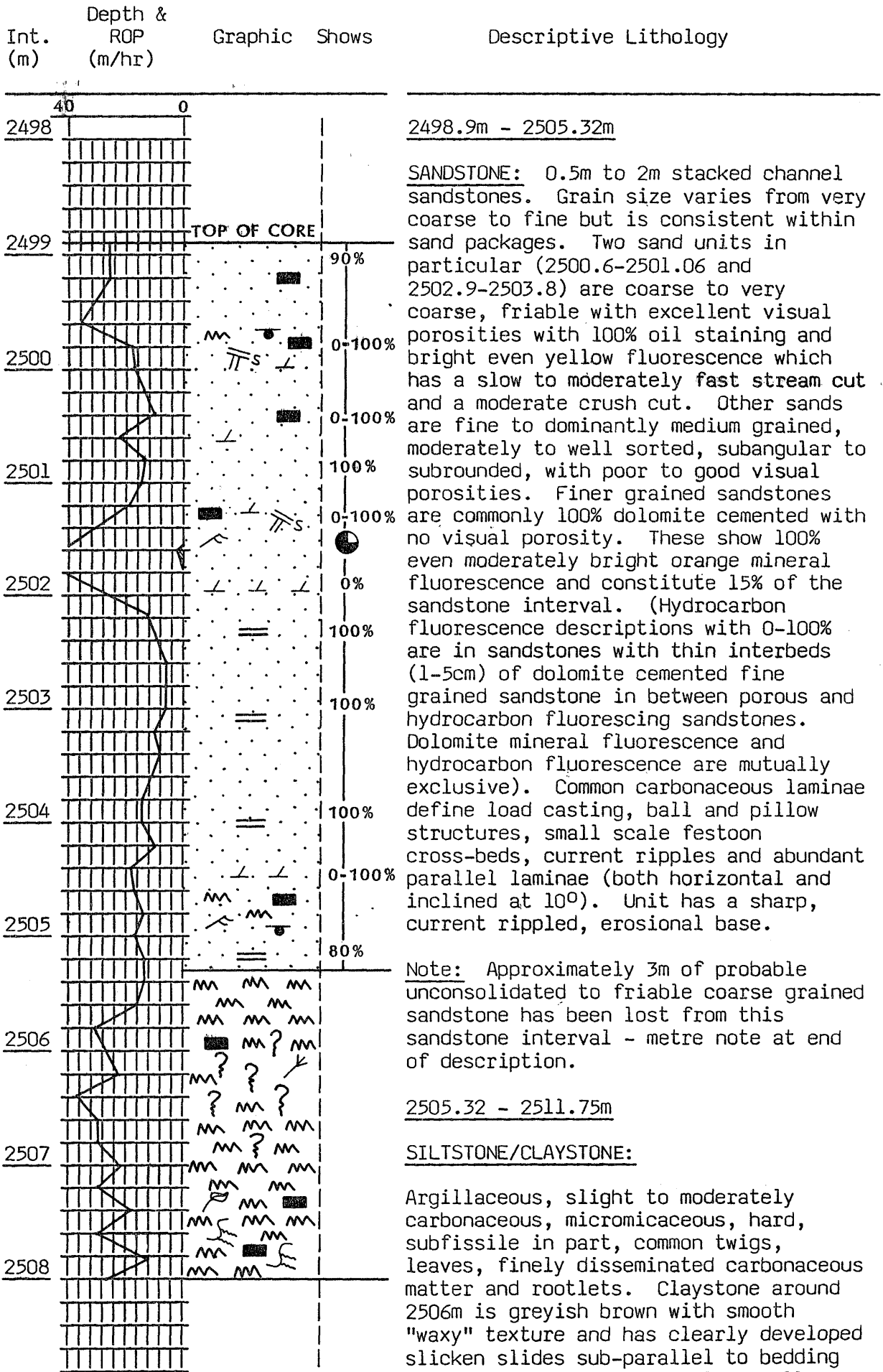
Core No. 6

Well : TUNA-4

96/130

Interval Cored : 2498.9-2517.1m
Cut : 18.2m
Bit Type : Christ RC-6
Described by : R. Neumann

Recovered : 12.7 (70%)
Bit Size : 8-1/2"
Date : 6/06/84



Core No. 6 Cont'd

Well : TUNA-4

Interval Cored : 2498.9-2517.1m

Cut : 18.2m

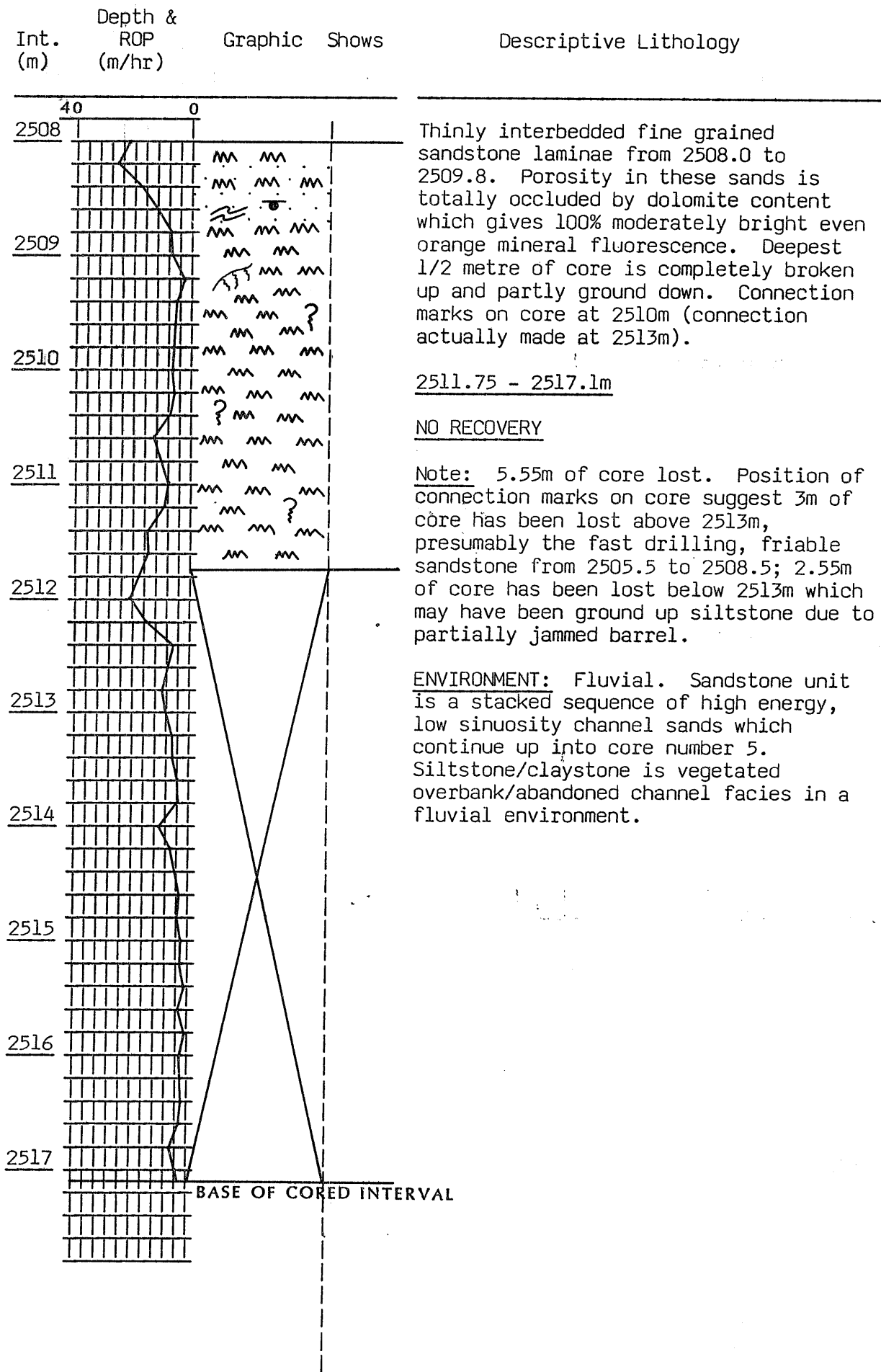
Bit Type : Christ RC-6

Described by : R. Neumann

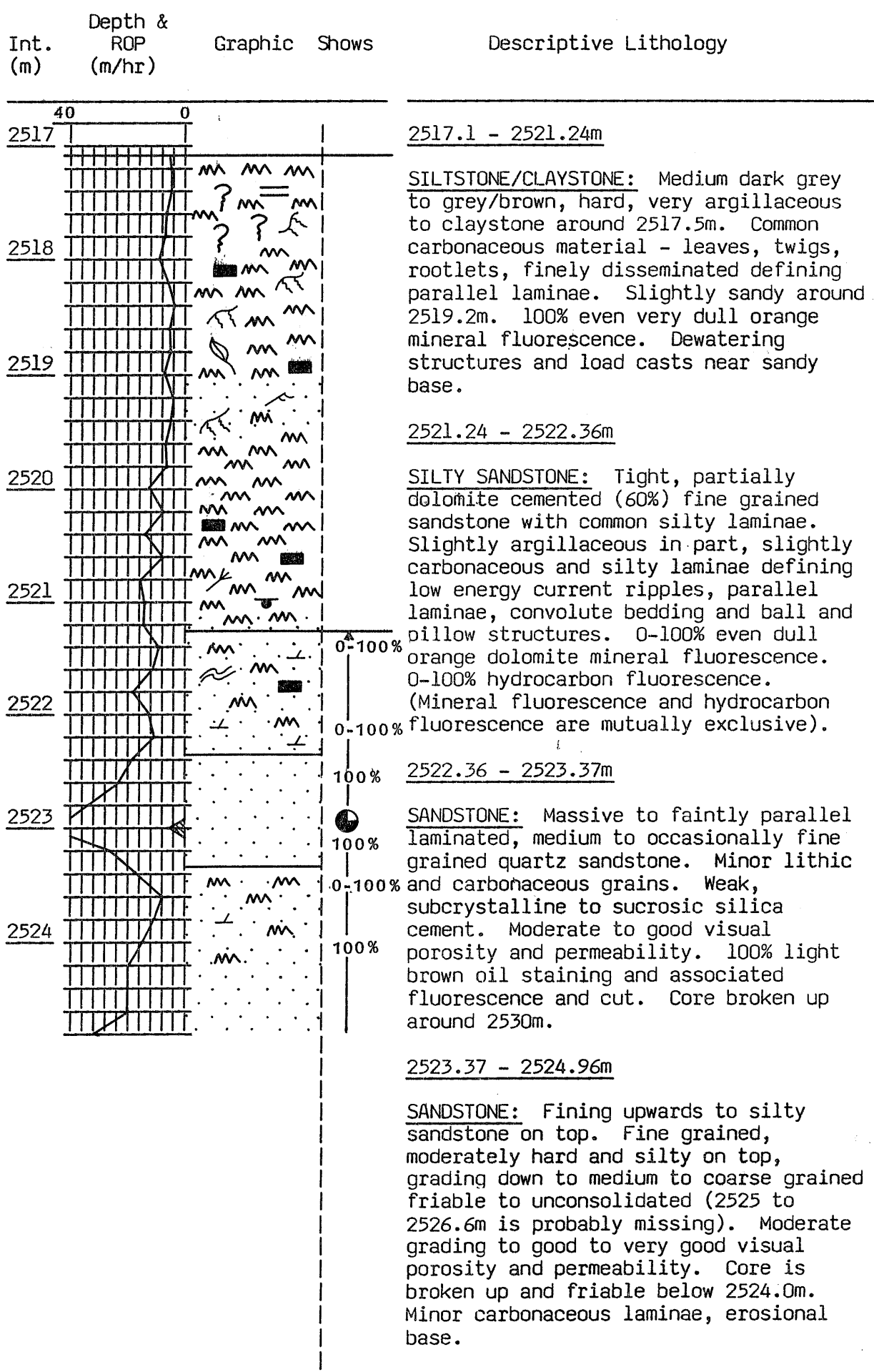
Recovered : 12.7 (70%)

Bit Size : 8-1/2"

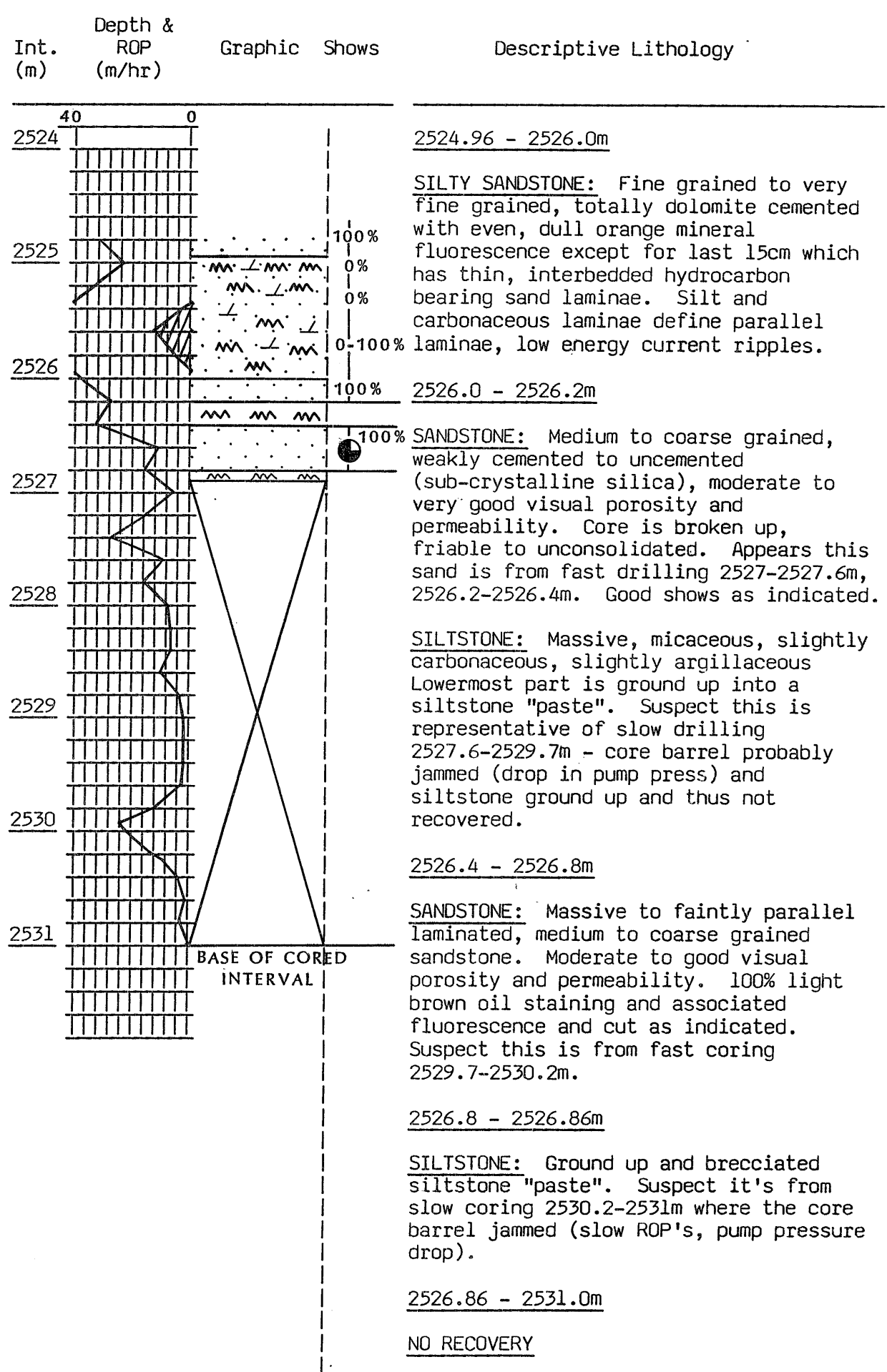
Date : 6/06/84



Core No. 7 Well : TUNA-4
 Interval Cored : 2517.1-2531.0m
 Cut : 13.9m Recovered : 9.76m (70%)
 Bit Type : Christ RC-6 Bit Size : 8-1/2"
 Described by : R. Neumann Date : 7/06/84



Core No. 7 Cont'd Well : TUNA-4
 Interval Cored : 2517.1-2531.0m
 Cut : 13.9m Recovered : 9.76m (70%)
 Bit Type : Christ RC-6 Bit Size : 8-1/2"
 Described by : R. Neumann Date : 7/06/84



Core No. 7 Cont'd Well : TUNA-4

Interval Cored : 2517.1-2531.0m

Cut : 13.9m

Bit Type : Christ RC-6

Described by : R. Neumann

Recovered : 9.76m (70%)

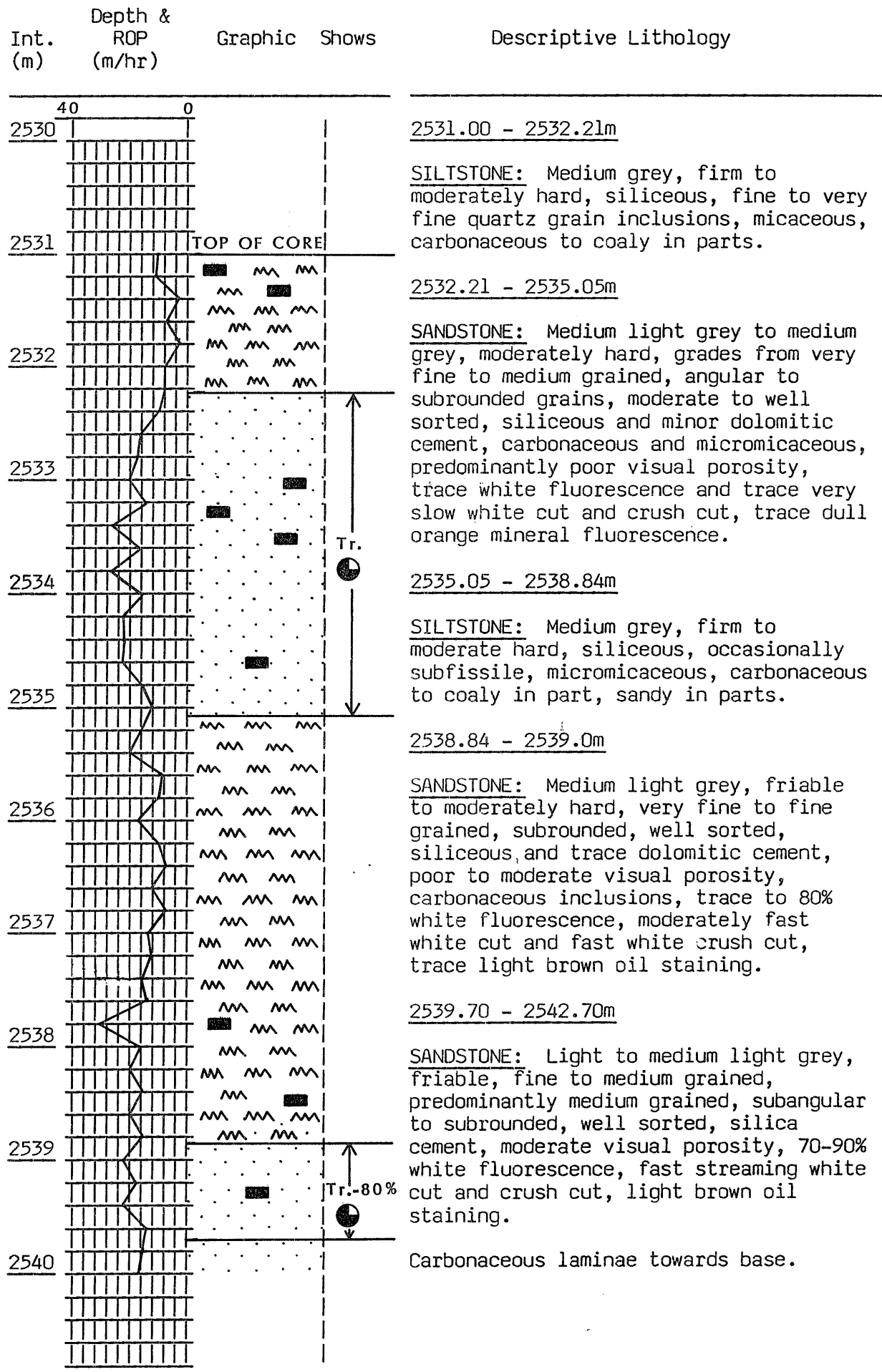
Bit Size : 8-1/2"

Date : 7/06/84

Int. (m)	Depth & ROP (m/hr)	Graphic Shows	Descriptive Lithology
-------------	--------------------------	---------------	-----------------------

ENVIRONMENT: Fluvial: - sandstone grading rapidly up to siltstone/claystone (2523.37 - 2517.1m) is abandoned channel facies. Fining upwards sequence (2524.96-2523.37) could be small point bar deposit. Lowermost sandstone and siltstone probably channel sands and abandoned channel/overbank flood plain facies deposits.

Core No. 8 Well : TUNA-4
 Interval Cored : 2531.0-2549.0m
 Cut : 18.0m Recovered : 15.6m (86.7%)
 Bit Type : Christ RC-4 Bit Size : 8-1/2"
 Described by : Neumann/Priest Date : 7/06/84



Core No. 8 Cont'd

Well : TUNA-4

Interval Cored : 2531.0-2549.0m

Cut : 18.0m

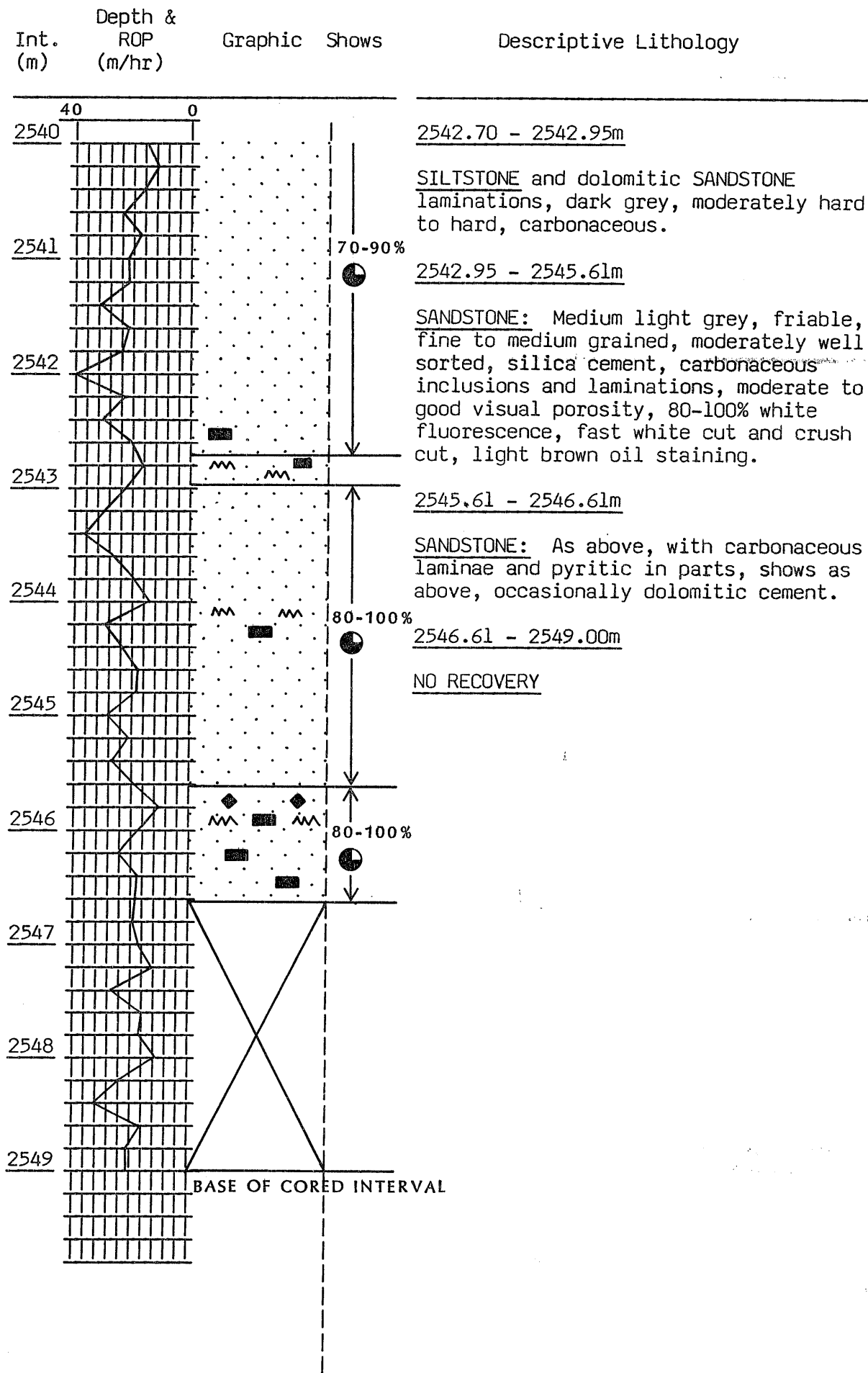
Recovered : 15.6m (86.7%)

Bit Type : Christ RC-4

Bit Size : 8-1/2"

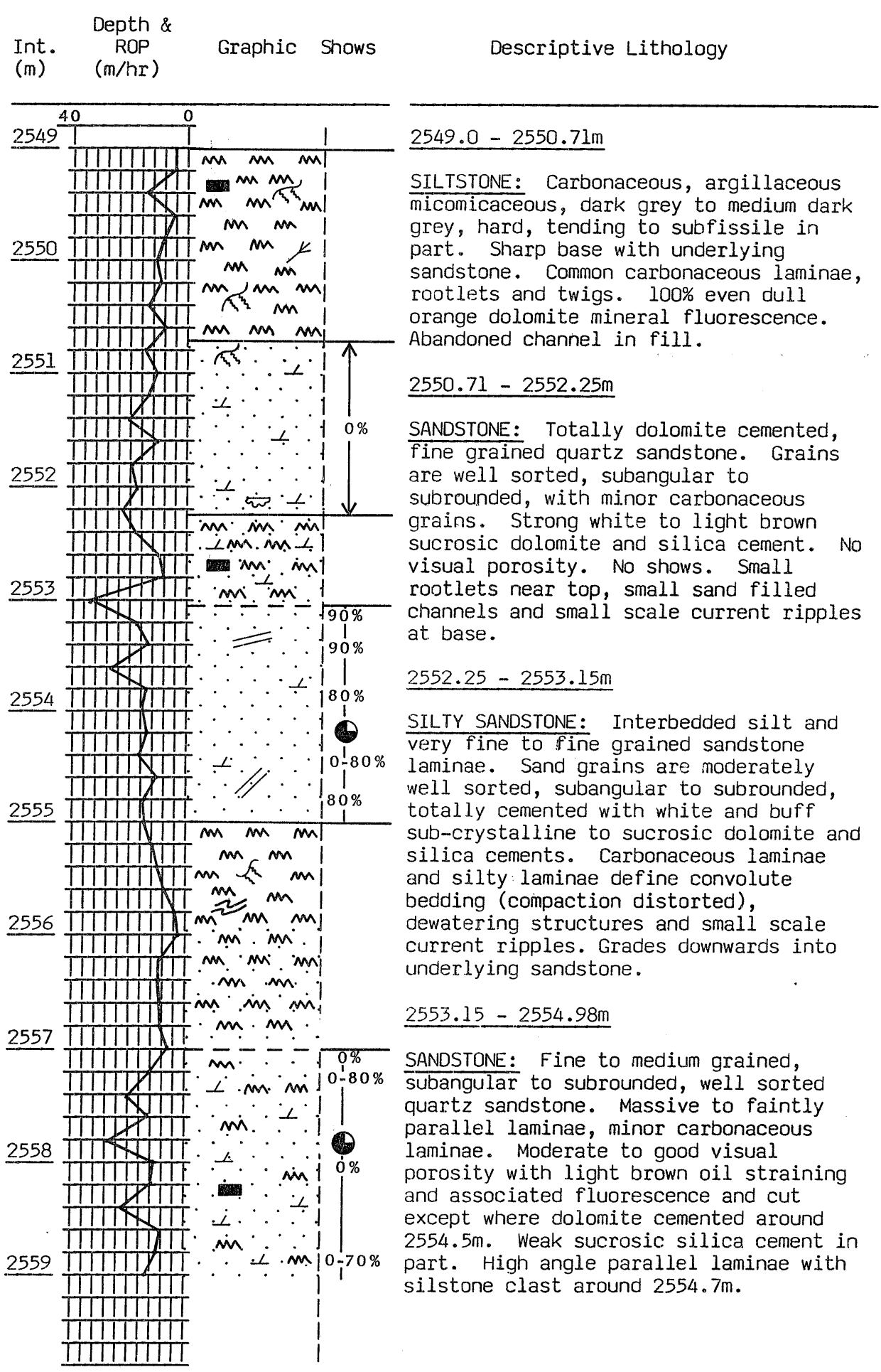
Described by : Neumann/Priest

Date : 7/06/84



Core No. 9
 Interval Cored : 2549.0-2564.0m
 Cut : 15.0m
 Bit Type : Christ RC-4
 Described by : Neumann/Priest

Well : TUNA-4
 Recovered : 12.48m (83.2%)
 Bit Size : 8-1/2"
 Date : 7/06/84

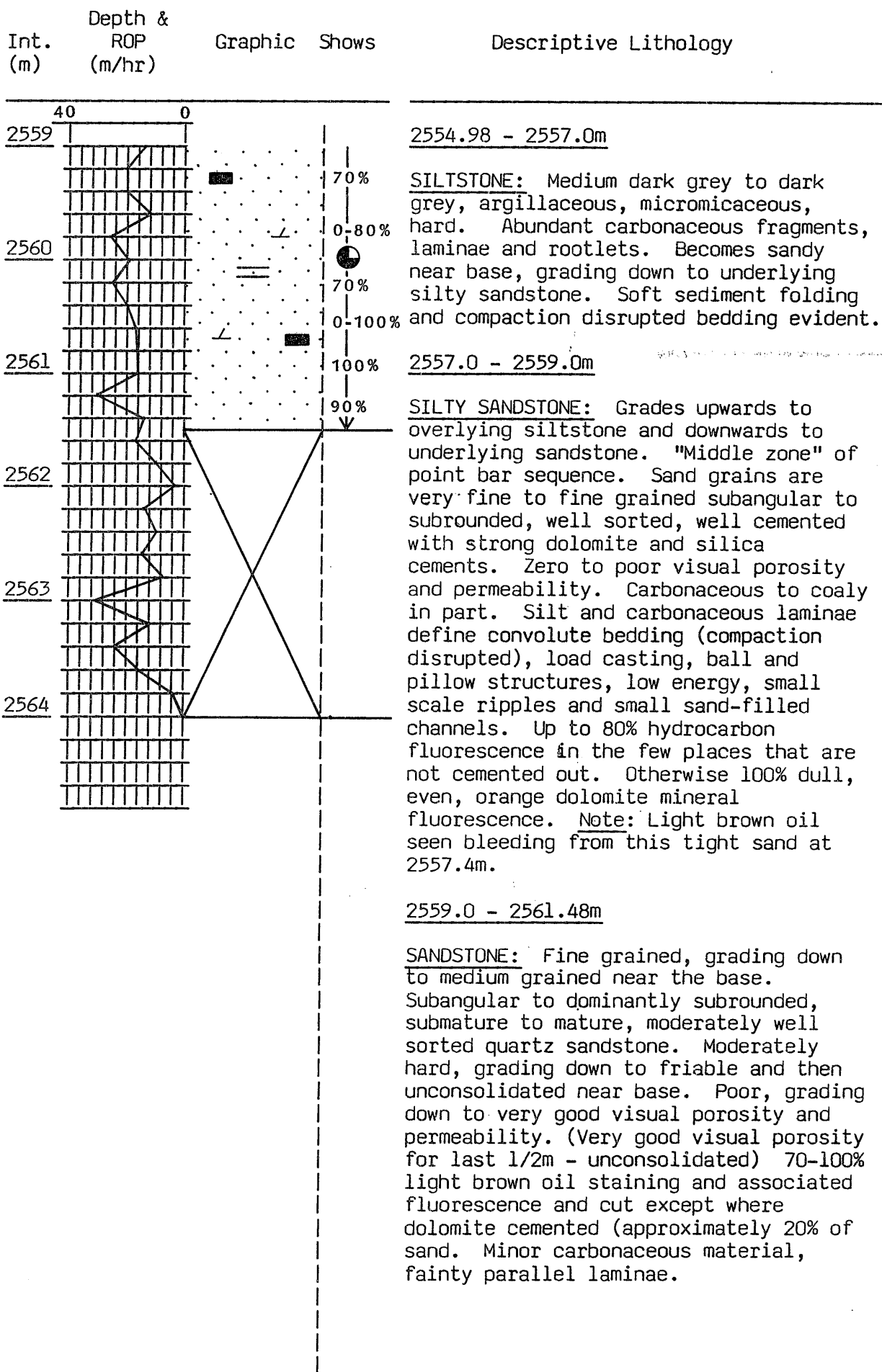


Core No. 9 Cont'd

Well : TUNA-4

Interval Cored : 2549.0-2564.0m
 Cut : 15.0m
 Bit Type : Christ RC-4
 Described by : Neumann/Priest

Recovered : 12.48m (83.2%)
 Bit Size : 8-1/2"
 Date : 7/06/84



Core No. 9 Cont'd

Well : TUNA-4

Interval Cored : 2549.0-2564.0m
Cut : 15.0m
Bit Type : Christ RC-4
Described by : Neumann/Priest

Recovered : 12.48m (83.2%)
Bit Size : 8-1/2"
Date : 7/06/84

Int. Depth & ROP Graphic Shows
(m) (m/hr)

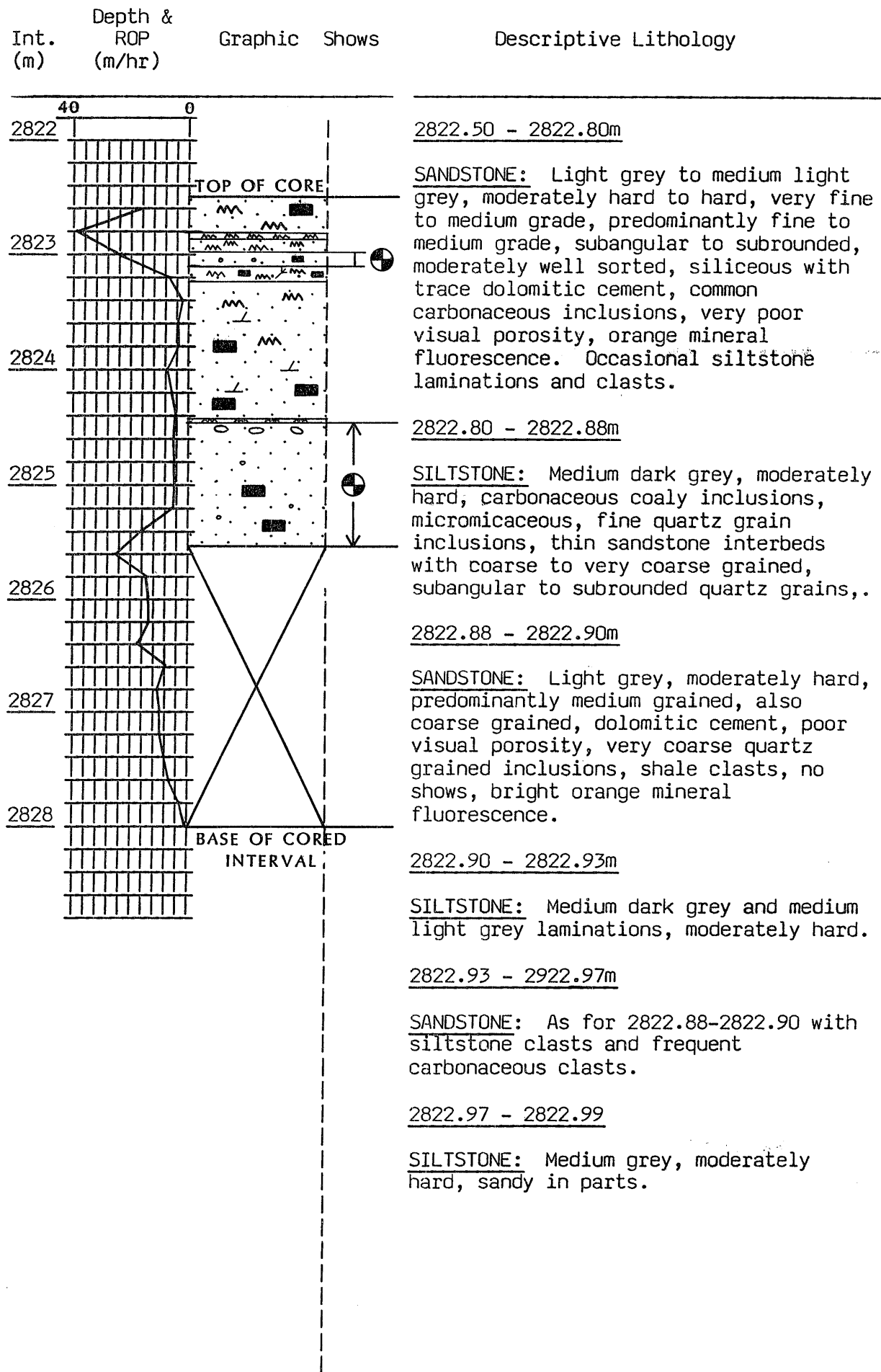
Descriptive Lithology

2561.48 - 2564.0m

NO RECOVERY

ENVIRONMENT: Fluvial: fining upwards sequence 2561.48-2554.98m is a classic point bar sequence. Fining upwards sequence 2554.98-2552.25m is a small channel fill. Sandstone/siltstone sequence 2552.25-2549.0m is channel sand with abandoned channel silty infill.

Core No. 10 Well : TUNA-4
 Interval Cored : 2822.5-2828.0m
 Cut : 5.5m Recovered : 3.0m (54.6%)
 Bit Type : MC 23 Bit Size : 8-1/2"
 Described by : P. Priest Date : 15/06/84



Core No. 10 (Cont'd) Well : TUNA-4

Interval Cored : 2822.5-2828.0m
 Cut : 5.5m Recovered : 3.0m (54.6%)
 Bit Type : MC 23 Bit Size : 8-1/2"
 Described by : P. Priest Date : 15/06/84

Int. (m)	Depth & ROP (m/hr)	Graphic Shows	Descriptive Lithology
			<u>2822.99 - 2823.11m</u> <u>SANDSTONE:</u> Very light grey to light grey, moderately hard to hard, very fine to very coarse grained, predominantly fine to coarse grained, subangular to subrounded, poorly sorted, silica cement, common carbonaceous and silty inclusions, poor visual porosity, common small quartz pebbles and siltstone clasts, approximately 40% bright, white fluorescence and slow streaming white cut, instant strong white crush cut.
			<u>2823.11 - 2823.25m</u> <u>SILTSTONE:</u> Medium grey to medium dark grey, moderately hard, micromicaceous, fine to medium quartz grain inclusions, siliceous, carbonaceous and coaly inclusions. 2823.11-2823.17 occasional thin rootlets. 2823.17 sandstone lamination - siltstone clasts and sand volcano. 2823.17 - 2823.25 sandy.
			<u>2823.25 - 2824.43m</u> <u>SANDSTONE:</u> Light grey, moderately hard to hard, very fine to medium grained, subrounded, moderately well sorted, dolomite cement, carbonaceous inclusions, very poor visual porosity, bright orange mineral fluorescence, no shows. Fining upward sequence with occasional carbonaceous and silty laminae inclusions increasing in size and number towards the top, coaly clasts decrease towards top.
			<u>2824.43 - 2824.51m</u> <u>SILTSTONE:</u> Medium grey, moderately hard, very sandy at base, fines upward.
			<u>2824.51 - 2825.50m</u> <u>SANDSTONE:</u> Light grey, friable, medium to coarse grained, subrounded, moderately well sorted, common carbonaceous inclusions, argillaceous cement/matrix, common carbonaceous and silty inclusions, moderate to good visual porosity, 70% bright white fluorescence, moderately slow diffuse streaming white cut, occasional small quartz pebbles,

108/130

Core No. 10 (Cont'd)

Well : TUNA-4

Interval Cored : 2822.5-2828.0m

Cut : 5.5m

Bit Type : MC 23

Described by : P. Priest

Recovered : 3.0m (54.6%)

Bit Size : 8-1/2"

Date : 15/06/84

Int. Depth & ROP
(m) (m/hr) Graphic Shows

Descriptive Lithology

siltstone/coaly clasts. Petroliferous
odour.

2825.5 - 2828.0m

NO RECOVERY

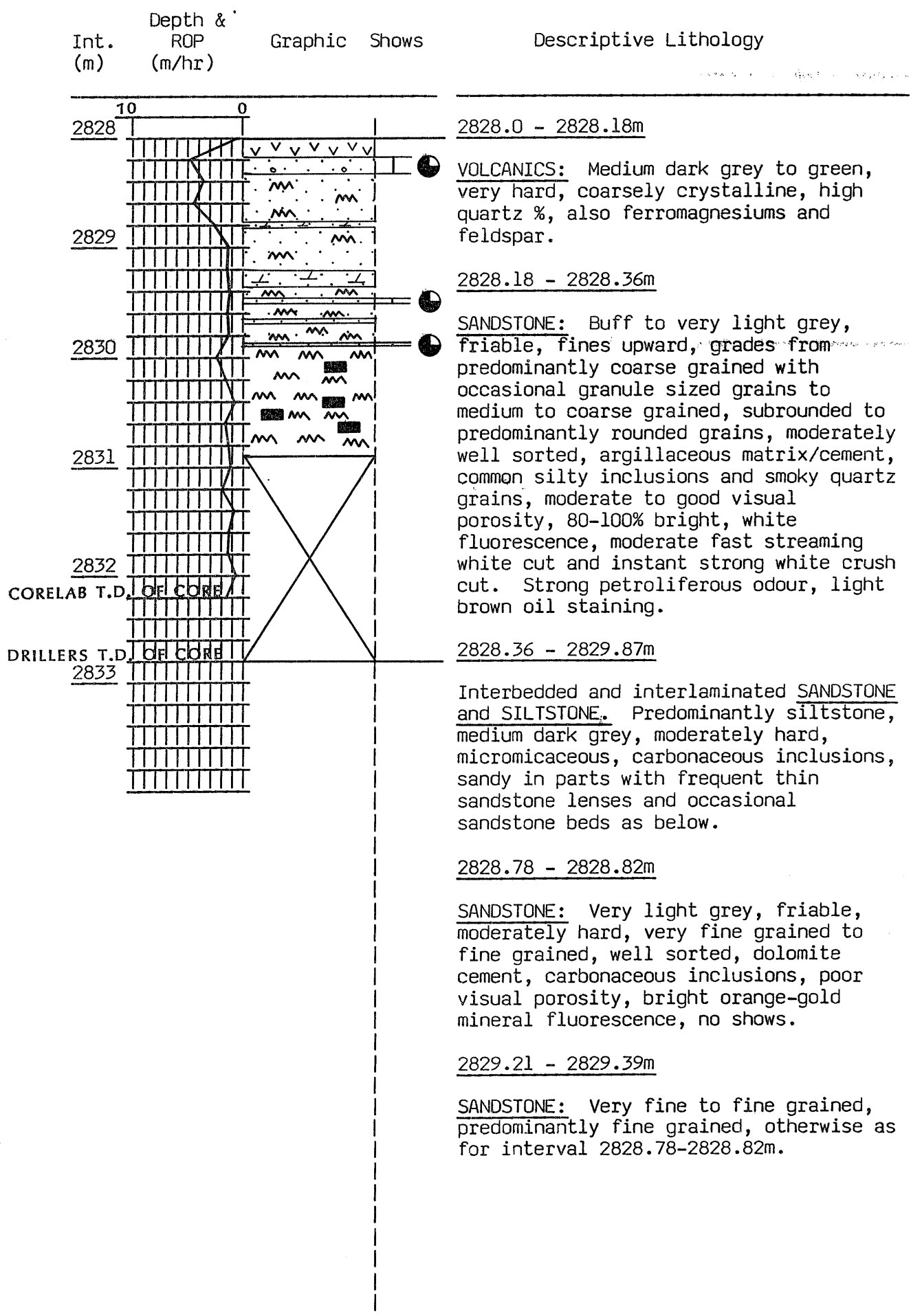
109/130

Core No. 11

Well : TUNA-4

Interval Cored : 2828.0-2833.0m
 Cut : 5.0m
 Bit Type : MC 23
 Described by : P. Priest

Recovered : 2.9m (58%)
 Bit Size : 8-1/2"
 Date : 15/06/84



110/130

Core No. 11 Cont'd Well : TUNA-4

Interval Cored : 2828.0-2833.0m
Cut : 5.0m Recovered : 2.9m (58%)
Bit Type : MC 23 Bit Size : 8-1/2"
Described by : P. Priest Date : 15/06/84

Int. (m)	Depth & ROP (m/hr)	Graphic Shows	Descriptive Lithology
----------	--------------------	---------------	-----------------------

2829.46 - 2829.57m

SANDSTONE: Buff to very light grey, friable, fine to medium grained, subrounded, moderately well sorted, siliceous cement, carbonaceous inclusions and laminae, poor to moderate visual porosity, 60% bright yellow fluorescence, slow, weak, white streaming cut, instant white crush cut. Petroliferous odour. Light brown oil staining.

2829.69 - 2829.73m

SANDSTONE: Light grey, friable, fine to medium grained, subangular to subrounded, moderately well sorted, dolomite cement, poor visual porosity, bright orange mineral fluorescence. No shows.

2829.84 - 2829.86m

SANDSTONE: Medium light grey, friable to medium hard, very fine to fine grained, well sorted, siliceous cement, poor visual porosity. 80% dull yellow fluorescence, moderately fast streaming white cut, instant strong white crush cut. Trace light brown oil staining, petroliferous odour.

Throughout the above section, i.e. 2828.36-2829.87m, all the sand lenses are dolomitic with orange to gold mineral fluorescence.

2829.87 - 2830.90m

SILTSTONE: Medium dark grey, hard, featureless other than common coaly/carbonaceous inclusions and thin coal lenses, rootlets. Coal is black and vitreous.

2830.90 - 2833.0:

NO RECOVERY

Note: Discrepancy between corelab and Driller's depths.

Core No. 12

Well : TUNA-4

Interval Cored : 3273.94-3282.50m

Cut : 8.56m

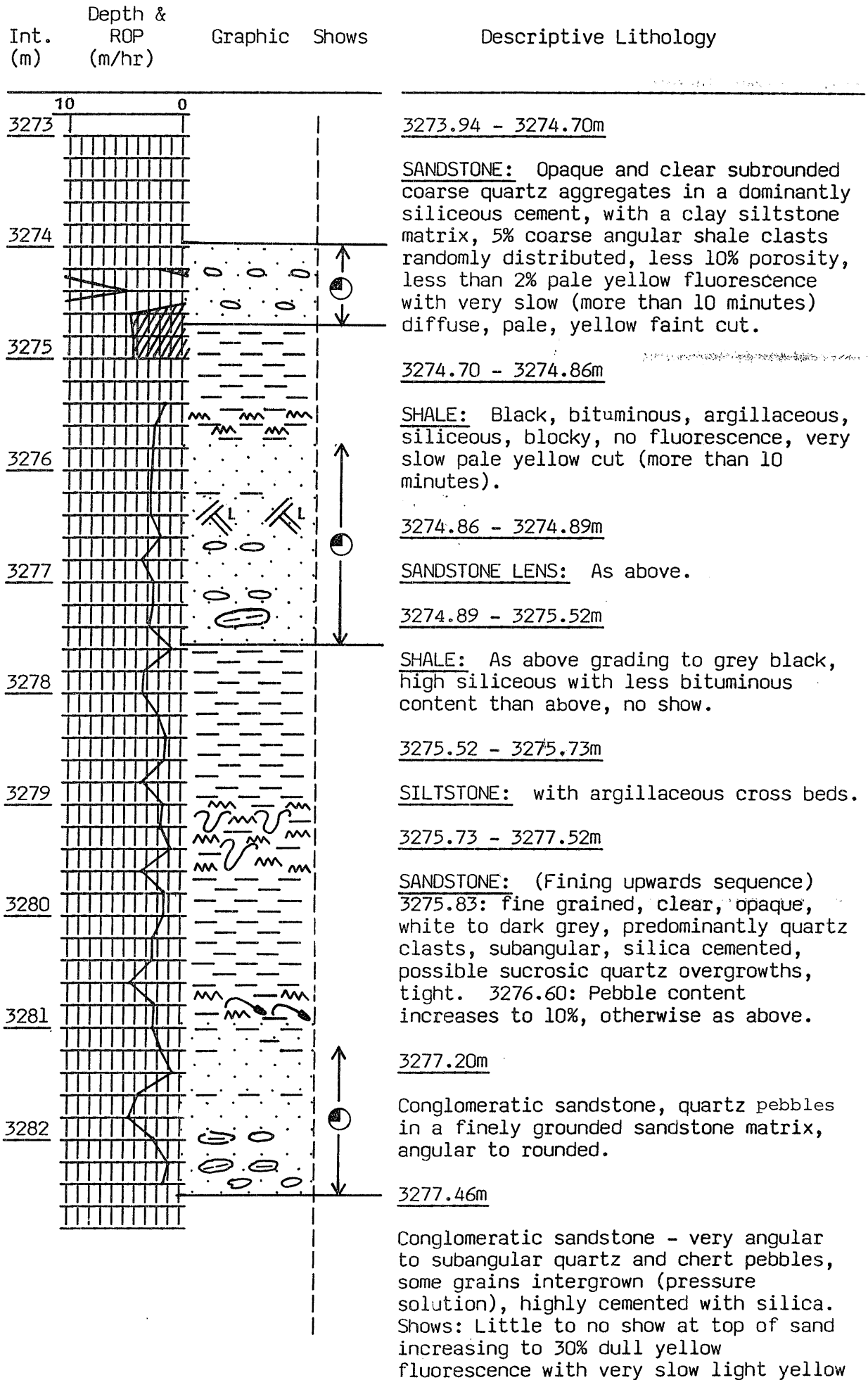
Bit Type : MC 23

Described by : Kulla/Roche

Recovered : 8.56m (100%)

Bit Size : 8-1/2"

Date : 15/06/84



Core No. 12 Cont'd Well : TUNA-4

Interval Cored : 3273.94-3282.50m

Cut : 8.56m

Recovered : 8.56m (100%)

Bit Type : MC 23

Bit Size : 8-1/2"

Described by : Kulla/Roche

Date : 15/06/84

Int. (m)	Depth & ROP (m/hr)	Graphic Shows	Descriptive Lithology
----------	--------------------	---------------	-----------------------

cut at top of conglomerate to 2% dull faint yellow fluorescence at bottom of conglomerate.

3277.52 - 3280.77m

SHALE/SILTSTONE: Bituminous, siliceous, argillaceous, bioturbated in part, interbedded with light grey siltstone with contorted bedding at base. No show.

3280.77 - 3282.50m

SANDSTONE: (Fining upward sequence). 3281.45: very fine grained, white to light grey, clear angular quartz grains, some interbedded bituminous shale, silica cement. 3181.74: very fine to fine grained, otherwise as above.

3282.22 - 3282.5m

SANDSTONE/CONGLOMERATE: white to dark grey, opaque, very coarse to pebble size, subrounded quartz clasts in a sandstone matrix as above, common angular cryptocrystalline quartzite. Shows: Very pale yellow fluorescence with very slow diffuse cut (more than 10 minutes) tight.

APPENDIX 3

APPENDIX 3

SIDEWALL CORE DESCRIPTIONS

TUNA-4

SIDEWALL CORE DESCRIPTIONS

<u>No.</u>	<u>Depth</u>	<u>Rec.</u> <u>(mm)</u>	<u>Rock</u> <u>Type</u>	<u>Description</u>
1	2426.0	15	SANDSTONE	Medium dark grey, very fine to fine grained, moderately sorted, subangular to subrounded, firm, very argillaceous, micaceous, very poor to no visible porosity - too fine grained and argillaceous.
2	2412.0	25	COAL	Dark grey, firm, very silty, slightly sandy, vary argillaceous, silty coal/very carbonaceous siltstone.
3	2384.5			NO RECOVERY (EMPTY)
4	2376.1	12	SILTSTONE	Medium light grey, firm, slightly carbonaceous, slightly micaceous, clean siltstone.
5	2369.5	27	SANDSTONE	Light grey, fine to medium grained, moderately sorted, subangular to subrounded, friable, white carbonate cement, very slightly calcareous, 80% even, bright yellow/green fluorescence, moderately fast, bright cream fluorescent cut, 1/4 ring bright yellow cut residue, 80% light brown oil stain, poor to moderate visible porosity due to weak carbonate cement. Moderate crush cut. Probably residual hydrocarbons.
6	2336.1	23	SILTSTONE	Dark grey, firm, very argillaceous, slightly micaceous, slightly carbonaceous, clay rich.
7	2299.5	27	SILTSTONE	Dark grey, firm, very argillaceous, micaceous, carbonaceous laminae, slightly sandy, carbonaceous laminae up to 1 mm across.
8	2264.3	12	SILTSTONE	Dark grey, firm, sandy, carbonaceous, argillaceous; micaceous.
9	2229.0	10	SILTSTONE	Moderate to dark grey, firm, slightly argillaceous, micaceous, slightly carbonaceous.
10	2193.0	21	SILTSTONE	Medium light grey, firm, slightly micaceous, clean siltstone.
11	2162.2	22	SILTSTONE	Medium light grey, firm, pyritic, pyritised carbonaceous laminae.
12	2125.8	44	SILTSTONE	Light grey, firm, argillaceous, slightly carbonaceous, slightly micaceous, very clean siltstone.
13	2089.4	27	SILTSTONE	Medium grey, firm, slightly sandy, pyritic, micaceous, slightly carbonaceous, carbonaceous laminae replaced by pyrite.

14	2067.2	24	SILTSTONE	Medium grey, firm, pyritic, sandy, argillaceous, micaceous disseminated pyrite throughout.
15	2025.8	40	SILTSTONE	Medium dark grey, firm, argillaceous, micaceous, slightly carbonaceous, slightly sandy.
16	2019.7	18	SILTSTONE	Medium grey, firm, micaceous, slightly argillaceous.
17	2014.7	31	SANDSTONE	Light grey, fine to medium grained, moderately sorted, subangular to subrounded, friable, carbonaceous cement (weak), slightly calcareous, moderate visible porosity.
18	2011.1	22	SANDSTONE	Medium light grey, very fine grained, moderately sorted, subangular to subrounded, friable, carbonaceous, slightly argillaceous, silty.
19	1985.1	29	SILTSTONE	Medium grey, firm, sandy laminae, carbonaceous, argillaceous, micaceous, slightly calcareous.
20	1952.4			NO RECOVERY (SHOT OFF)
21	1917.9		SILTSTONE	Light grey, firm, slightly micaceous, very slightly calcareous, clean siltstone.
22	1887.5	35	SANDSTONE	Light grey, coarse to very fine grained, poorly sorted, subangular to subrounded, friable to unconsolidated. slightly carbonaceous, carbonaceous laminae, slightly silty in part, 60% patchy dull yellow/green fluorescence, very slow dull cream fluorescent cut, 1/8 ring dull yellow cut residue, 10% light brown oil stain. Good visible porosity.
23	1880.1	30	COAL	Black, brittle, vitreous.
24	1847.0	38	COAL	Black, brittle, vitreous.
25	1816.0	28	SILTSTONE	Dark grey, firm, argillaceous, micaceous.
26	1789.0	35	SILTSTONE	Dark grey, firm, very argillaceous, micaceous, slightly carbonaceous, slightly sandy, faint parallel laminae.
27	1777.2	31	SILTSTONE	Dark grey, firm, very argillaceous, micaceous, carbonaceous.
28	1737.0	34	SILTSTONE	Dark grey, firm, very argillaceous, micaceous, slightly carbonaceous, slightly sandy, sandy laminae.
29	1709.7	31	SILTSTONE	Medium dark grey, firm, very argillaceous, carbonaceous, micaceous, slightly sandy.
30	1703.0	25	SILTSTONE	Medium grey, firm, slightly pyritic, argillaceous, micaceous, slightly carbonaceous.

31	1666.7			NO RECOVERY (EMPTY)
32	1646.1	10	SILTSTONE	Dark grey, firm, argillaceous, sandy. Micaceous.
33	1626.1	26	SILTSTONE	Dark grey, firm, carbonaceous, micaceous pyritic.
34	1595.8	17	SILTSTONE	Light grey, firm, moderately calcareous.
35	1581.8	36	COAL	Black, brittle, conchoidal fracturing.
36	1574.3	35	SILTSTONE	Dark grey to light grey, firm, micaceous, argillaceous, pyritic, carbonaceous, slightly calcareous, dark and light grey lamination.
37	1563.5	20	SILTSTONE	Light grey, firm, micaceous, argillaceous, carbonaceous.
38	1562.7	35	COAL	Black, brittle, subfissile.
39	1561.8	26	SILTSTONE	Light grey, firm, argillaceous.
40	1560.5	30	SILTSTONE	Light grey, firm, micaceous, argillaceous.
41	1559.5	35	COAL	Black, brittle.
42	1555.1	23	SANDSTONE	Light grey, medium to very coarse grained, moderately sorted, subrounded, friable, quartz, lithics, slightly calcareous.
43	1550.0	28	SANDSTONE	Light grey, medium to very coarse grained, moderately sorted, subrounded, friable, quartz, slightly calcareous.
44	1531.0	25	SILTSTONE	Grey, firm, quartz, argillaceous, micaceous, carbonaceous, slightly calcareous.
45	1522.1	29	SILTSTONE	Dark grey, firm, argillaceous, carbonaceous, micaceous.
46	1516.6	30	SANDSTONE	Dark grey/grey, firm, medium grained, moderately sorted, subangular, firm, argillaceous, carbonaceous, micaceous, slightly calcareous.
47	1453.8	22	SANDSTONE	Grey, fine to coarse grained, poor to moderately sorted, subrounded, friable, quartz.
48	1412.6	30	SANDSTONE	Grey, fine to medium grained, well sorted, subangular, friable, quartz, slightly calcareous, 60% even, dull white green fluorescence, even white fluorescent cut, even white cut residue.
49	1411.8	34	SANDSTONE	Grey, fine to coarse grained, moderately sorted, subangular, friable, quartz, slightly calcareous, 10% pinpoint, very dull white fluorescence.

50	1411.5	26	SANDSTONE	Grey, fine to medium grained, moderately sorted, subrounded, friable, quartz, slightly calcareous.
51	1411.1	27	SANDSTONE	Grey, fine to coarse grained, moderately sorted, subrounded, friable, quartz, slightly calcareous, 40% bright yellow white pinpoint fluorescence, bright white even cut.
52	1410.5	27	SANDSTONE	Grey, fine to coarse grained, moderately sorted, subrounded, friable, quartz, slightly calcareous, 80% even medium bright yellow fluorescence, slow even dull yellow fluorescent cut; even dull yellow residue.
53	1408.9	40	SANDSTONE	Grey, very fine to fine grained, well sorted, rounded, friable, quartz, slightly calcareous, 90% even medium bright yellow fluorescence; even yellow fluorescent cut; even yellow cut residue.
54	1401.0	30	SANDSTONE	Grey, medium to coarse grained, moderately to poorly sorted, rounded to angular, friable, quartz, slightly calcareous, 80% even medium bright yellow fluorescence; even yellow fluorescent cut; even yellow cut residue.
55	1400.4	35	SANDSTONE	Grey, fine to coarse grained, moderately sorted, subrounded, friable, quartz, moderately calcareous, 70% even bright yellow fluorescence; slow even dull yellow fluorescent cut; even yellow cut residue.
56	1400.0	26	SANDSTONE	Grey, medium to coarse grained, moderately to well sorted, subrounded, friable, quartz, moderately calcareous, 30% pinpoint, faint yellow fluorescence; slow faint yellow fluorescent cut; faint yellow cut residue.
57	1399.5	30	SANDSTONE	Grey, fine to coarse grained, moderately to poorly sorted, subangular to subrounded, friable, quartz, moderately calcareous, 30% pinpoint, faint dull yellow fluorescence.
58	1387.0	35	SILTSTONE	Dark grey, firm, argillaceous, carbonaceous, 20% patchy bright yellow fluorescence; slow streaming yellow fluorescent cut.
59	1376.0	40	SANDSTONE	Dark grey to brown, medium to very coarse grained, poorly sorted, subrounded, firm, very argillaceous, glauconitic, pyritic.
60	1375.5	43	SILTSTONE	Brown, firm, argillaceous, quartz, glauconitic, pyritic.

61	1374.9	32	SILTSTONE	Dark grey, firm, argillaceous, quartz, glauconitic, pyritic, slightly calcareous, 20% pinpoint, bright yellow fluorescence; slow faint yellow fluorescent cut; slow bright yellow cut residue.
62	1374.0	45	SILTSTONE	Dark grey to brown, firm, argillaceous, pyritic, glauconitic, sandy, moderately calcareous.
63	1372.8	45	SILTSTONE	Brown, firm, argillaceous, quartz, glauconitic, pyritic.
64	1371.3	43	SILTSTONE	Brown, firm, argillaceous, quartz, glauconitic, moderately calcareous.
65	1370.0	37	SILTSTONE	Dark grey, firm, argillaceous, micaceous, pyrite, moderately calcareous, pyrite along bedding planes.
66	1369.5	38	SILTSTONE	Dark grey, firm, argillaceous, sandy, glauconitic, micaceous, very calcareous.
67	1369.0	55	SILTSTONE	Dark grey, firm, very argillaceous, micaceous, pyrite, very calcareous, subfissile.
68	1368.0	54	SILTSTONE	Dark grey, firm, very argillaceous, micaceous, very calcareous, subfissile.
69	1367.1	45	SILTSTONE	Medium grey, firm, very argillaceous, sandy, micaceous, very calcareous, subfissile, predominantly siltstone with minor very fine sandstone laminae.
70	1365.1	50	SILTSTONE	Dark grey, moderately hard, very argillaceous, micaceous, very calcareous.
71	1362.6	52	SILTSTONE	Dark grey, firm, very argillaceous, micaceous, very calcareous.
72	1360.1	35	SILTSTONE	Medium grey, firm, argillaceous, sandy, micaceous, very calcareous, sandy siltstone, subfissile.
73	3309.5		SANDSTONE	White to grey, fine grained, moderately sorted, subrounded, hard, quartz, sandy, 1% bright white fluorescence.
74	3302.5		SHALE	Black, hard, carbonaceous, high Cl.
75	3294.0		SANDSTONE	White to grey, fine grained, moderately sorted, subrounded, firm, quartz, sandy, high Cl.
76	3286.5		SANDSTONE	White to grey, fine grained, moderately sorted, subrounded, firm, quartz, sandy.
77	3281.0		SHALE	Black, hard, carbonaceous, high Cl.
78	3277.0		SANDSTONE	White to grey, fine grained, moderately sorted, subrounded, firm, quartz, sandy, high Cl and C6.

79	3266.0		NO RECOVERY
80	3261.0	SANDSTONE	White to grey, very fine to fine grained, moderately sorted, subrounded, firm, quartz, sandy.
81	3256.0	SILTSTONE	White to grey, siltstone, well sorted, firm, quartz, sandy, argillaceous.
82	3248.0		NO RECOVERY
83	3239.0	SANDSTONE	White to grey, fine grained, moderately sorted, subrounded, friable, quartz, sandy, dolomitic, high C6, 80% even bright white-blue fluorescence, dull white-blue fluorescent cut.
84	3234.5	SANDSTONE	White to grey, fine grained, moderately sorted, subrounded, firm, quartz, sandy.
85	3225.0		NO RECOVERY
86	3218.5	SHALE	Black, hard, carbonaceous.
87	3212.5	SANDSTONE/ SHALE	Grey to black, firm to hard, quartz, sandy. Carbonaceous, high Cl.
88	3207.0		NO RECOVERY
89	3201.0	SANDSTONE	Grey to black, moderately sorted, subrounded, firm to hard, quartz, sandy, carbonaceous, high Cl.
90	3195.5	SANDSTONE	Grey to black, fine grained, moderately sorted, subrounded, firm, quartz, sandy, carbonaceous.
91	3190.0	SANDSTONE	Grey to black, moderately sorted, subrounded, quartz, sandy, carbonaceous.
92	3184.0	SANDSTONE	Grey to white, medium grained, moderately sorted, subrounded, friable, quartz, sandy, carbonaceous.
93	3179.5	SHALE	Black, hard, carbonaceous, high Cl.
94	3176.5		NO RECOVERY
95	3169.0	SILTSTONE	Dark grey, well sorted, firm, quartz, carbonaceous, argillaceous, sandy.
96	3157.5	SANDSTONE	White to grey, medium to coarse grained, moderately sorted, friable, quartz, sandy, 50% even, faint, blue-white fluorescence, dull blue-white fluorescent cut, high C6.
97	3150.0		NO RECOVERY
98	3146.5	SANDSTONE	White to grey, medium to coarse grained, moderately sorted, friable, quartz, argillaceous.

99	3139.0	SHALE	Dark grey, hard, carbonaceous.
100	3131.5		NO RECOVERY
101	3125.0	SILTSTONE	Dark grey, hard, carbonaceous, argillaceous, high Cl.
102	3119.5	SANDSTONE	Dark grey to white, medium to coarse grained, moderately sorted, subangular, friable, carbonaceous, argillaceous, 80% even bright white-blue fluorescence, bright blue-white cut, high C6.
103	3105.5		NO RECOVERY
104	3100.0		NO RECOVERY
105	3096.5		NO RECOVERY
106	3089.0		NO RECOVERY
107	3070.0	SHALE	Dark grey, carbonaceous, argillaceous.
108	3060.0	SANDSTONE	Grey to white, fine to coarse grained, moderately sorted, subrounded, friable, carbonaceous, argillaceous.
109	3056.0		NO RECOVERY
110	3043.0	SHALE	Dark grey, carbonaceous, high Cl.
111	3034.3	SHALE	Black, fine to medium grained, moderately sorted, subrounded, friable, carbonaceous, coal in part.
112	3031.5	SANDSTONE	Dark grey, medium to coarse grained, moderately sorted, subrounded, friable, carbonaceous, argillaceous, 30% even faint blue-white fluorescence, high C6.
113	3026.0		NO RECOVERY
114	3024.0	SHALE	Dark grey, firm, carbonaceous, high Cl.
115	3019.0		NO RECOVERY
116	3010.5		NO RECOVERY
117	3002.0		NO RECOVERY
118	2995.5	SANDSTONE	White, fine to medium grained, moderately sorted, subrounded, friable, quartz, sandy.
119	2992.0		NO RECOVERY
120	2976.0	SHALE	Black, carbonaceous, high Cl.
121	2970.0	SANDSTONE	Grey, fine grained, moderately sorted, subrounded, friable, carbonaceous, argillaceous.
122	2965.0		NO RECOVERY

123	2959.0	SANDSTONE	Grey, fine grained, moderately sorted, subrounded, friable, argillaceous.
124	2948.5		NO RECOVERY
125	2946.0	SHALE	Dark grey, firm, carbonaceous, argillaceous, high Cl.
126	2943.5	SANDSTONE	Light grey, fine grained, well sorted, subrounded, friable, argillaceous, micaceous, 80% even bright blue-white fluorescence, faint blue-white cut, high C6.
127	2940.0	SANDSTONE	Light grey, fine to medium grained, moderately sorted, subrounded, friable, argillaceous, micaceous, 80% even bright blue-white fluorescence, faint blue-white cut.
128	2935.5	SANDSTONE	Light grey, fine grained, poorly sorted, subrounded, friable, argillaceous, micaceous, 50% even bright blue-white fluorescence.
129	2926.0	SHALE	Dark grey, hard, carbonaceous, high Cl.
130	2924.0	SANDSTONE	Light grey, fine grained, moderately sorted, subrounded, friable, argillaceous, micaceous.
131	2909.5	SHALE	Dark grey, hard, carbonaceous.
132	2900.0		NO RECOVERY
133	2892.5	SANDSTONE	White, fine to medium grained, well sorted, subrounded, friable, quartz, sandy.
134	2885.0	SHALE	Dark grey, hard, carbonaceous.
135	2875.0	SILTSTONE	Brown, firm, argillaceous, limestone.
136	2871.0	SANDSTONE	Light grey, medium to coarse grained, poorly sorted, subrounded, firm, silty, carbonaceous, micaceous, argillaceous, 10% spotty faint white fluorescence, high C6.
137	2857.0	SILTSTONE	Light brown, firm, argillaceous, sandy.
138	2852.5	SILTSTONE	Light brown, firm, argillaceous, sandy.
139	2844.0	SANDSTONE	Light grey, fine grained, moderately sorted, subrounded, firm, micaceous, quartz, carbonaceous.
140	2840.0	SANDSTONE	Light grey, fine grained, moderately sorted, subrounded, firm, micaceous, carbonaceous, quartz.
141	2822.0	SANDSTONE	Light grey, fine to medium grained, poorly sorted, subrounded, firm, micaceous, quartz, 50% even bright blue-white fluorescence, faint blue-white fluorescent cut.

142	2815.0	SILTSTONE	Light brown, hard, argillaceous, high Cl.
143	2808.0	SANDSTONE	Light grey, medium to coarse grained, poorly sorted, subangular, friable, micaceous, quartz, 80% even bright blue-white fluorescence, faint blue-white cut, high C3-C6.
144	2799.0	SANDSTONE	Light brown, very fine grained, well sorted, firm, argillaceous, micaceous.
145	2790.5	SANDSTONE	Light grey, fine grained, moderately sorted, subrounded, firm, micaceous, quartz, 50% even dull, blue-white fluorescence, high C4-C6.
146	2780.0	SILTSTONE	Light brown, firm, argillaceous.
147	2775.0	SANDSTONE	White, coarse grained, moderately sorted, angular, friable, micaceous, quartz, 80% even bright, blue-white fluorescence, dull blue-white fluorescent cut, high C4-C6.
148	2768.5	SANDSTONE	White, coarse grained, moderately sorted, angular, friable, micaceous, quartz, 80% even bright, blue-white fluorescence, bright blue-white fluorescent cut, high C4-C6.
149	2764.0	SHALE	Black, carbonaceous, high Cl.
150	2663.0	SANDSTONE	Light grey, fine to medium grained, poorly sorted, subrounded, friable, micaceous, quartz.
151	2757.0	SANDSTONE	Light grey, fine to medium grained, moderately sorted, subrounded, friable, micaceous, quartz, 80% even bright blue-white fluorescence, dull blue-white fluorescent cut.
152	2743.0	SANDSTONE	White, fine grained, well sorted, subangular, friable, quartz, 80% even bright blue-white fluorescence, dull blue-white fluorescent cut. Very high C6.
153	2738.5	SANDSTONE	White, fine grained, well sorted, friable, quartz, micaceous, 50% spotty dull blue-white fluorescence, dull blue-white fluorescent cut.
154	2730	SANDSTONE	White, very fine grained, moderately sorted, subrounded, friable, quartz, argillaceous, silty.
155	2683	SILTSTONE	Light grey, friable quartz.
156	2681.5	SANDSTONE	Light grey, fine to medium grained, moderately sorted, subangular, friable, quartz, micaceous, 60% even dull blue-white fluorescence, faint blue-white fluorescent cut.

157	2673.0	SILTSTONE	Light brown, friable, argillaceous.
158	2663.0		NO RECOVERY
159	2661.0	SANDSTONE	White, fine grained, well sorted, subrounded, friable, quartz, micaceous.
160	2661.0		NO RECOVERY
161	2659.5	SHALE	Dark grey, carbonaceous.
162	2652.0		NO RECOVERY
163	2642.0	SHALE	Dark grey, hard, carbonaceous, coal.
164	2634.0	SILTSTONE	Light grey, argillaceous.
165	2625.0	SANDSTONE	Light grey, fine to medium grained, moderately sorted, friable, micaceous, spotty, faint white fluorescence, faint blue-white fluorescent cut.
166	2608.5	SILTSTONE	Light grey, firm, micromicaceous, argillaceous.
167	2605.0	SILTSTONE	Light grey, firm, argillaceous.
168	2587.0	SILTSTONE	Light grey, firm, argillaceous.
169	2571.0	SANDSTONE	Light grey to brown, friable, argillaceous.
170	2462.0	COAL	Black, very high Cl.
171	2468.0		NO RECOVERY
172	2464.5	SILTSTONE	Light grey, firm argillaceous.
173	2456.0		NO RECOVERY
174	3266.0	SHALE	Black, carbonaceous, silty.
175	3248.0	SILTSTONE	Dark grey, carbonaceous, high Cl.
176	3225.0	SHALE	Black, carbonaceous, silty, high Cl-C2.
177	3207.0	SANDSTONE	Light grey, fine grained, poorly sorted, subrounded, firm, argillaceous, sandy.
178	3190.0	SANDSTONE	White, fine grained, moderately sorted, subrounded, firm, sandy quartz, 10% spotty, faint white-blue fluorescence.
179	3176.5	SANDSTONE	Grey, fine grained, poorly sorted, subrounded, friable, sandy, quartz.
180	3150.0	SHALE	Dark grey, hard, carbonaceous, silty.
181	3131.5	SANDSTONE	Light grey, fine grained, moderately sorted, subrounded, firm, argillaceous.
182	3105.5	SANDSTONE	Light grey, fine grained, moderately sorted, subrounded, firm, argillaceous.

183	3100.0	SHALE	Dark grey, firm, carbonaceous.
184	3096.5		NO RECOVERY
185	3089.0	SANDSTONE	White, fine to coarse grained, friable, argillaceous, sandy. 10% spotty, blue white fluorescence.
186	3056.0		NO RECOVERY
187	3026.0	SILTSTONE	Dark grey, argillaceous, carbonaceous.
188	3019.0	SANDSTONE	Dark grey, fine to medium grained, moderately sorted, subrounded, friable, carbonaceous, bitumous., high Cl.
189	3010.5	SANDSTONE	Black, medium to coarse grained, moderately sorted, subrounded, firm, carbonaceous, quartzose.
190	2992.0	SILTSTONE	Grey, firm, argillaceous, sandy in part.
191	2965.0		NO RECOVERY
192	2948.5	SANDSTONE	Light grey, fine to medium grained, moderately sorted, subrounded, friable, argillaceous, 30% even bright blue-white fluorescence, faint blue-white fluorescent cut.
193	2673.0	SILTSTONE	Light brown, firm, argillaceous.
194	2468.0	SILTSTONE	Dark grey, friable, carbonaceous, high C2.

19801/101-111

APPENDIX 4

APPENDIX 4

SIDEWALL CORE GAS ANALYSIS

TUNA-4

SIDEWALL CORE GAS ANALYSIS

No.	Depth (m)	GAS %					
		C ₁	C ₂	C ₃	C ₄	C ₅	C ₆
1	2426.0	-	-	-	-	-	-
2	2412.0	-	-	-	-	-	-
3	2384.5	No Sample					
4	2376.1	-	-	-	-	-	-
5	2369.5	-	-	-	-	-	-
6	2336.1	-	-	-	-	-	-
7	2299.5	-	-	-	-	-	-
8	2264.3	-	-	-	-	-	-
9	2229.0	-	-	-	-	-	-
10	2193.0	5.0	6.0	6.0	5.7	6.2	7.9
11	2162.2	9.5	8.7	7.9	8.8	9.7	12.0
12	2125.8	7.6	8.5	7.3	8.2	9.2	11.6
13	2089.4	12.5	10.4	11.4	13.2	14.8	15.7
14	2067.2	15.1	11.7	9.6	11.0	14.4	21.4
15	2025.8	13.0	8.4	7.3	9.9	14.6	24.0
16	2019.7	9.5	6.1	5.8	9.0	14.4	24.0
17	2014.7	8.7	7.1	6.2	9.1	14.0	22.0
18	2011.1	8.2	10.6	5.6	9.0	9.2	15.6
19	1985.1	12.6	4.6	6.6	9.1	9.7	20.0
20	1952.4	No Sample					
21	1917.9	6.9	6.1	12.0	13.6	19.8	34.0
22	1887.5	6.9	6.4	6.8	12.6	21.3	36.8
23	1880.1	6.5	6.1	6.7	11.0	17.9	30.0
24	1847.0	6.3	5.6	7.9	8.9	13.9	22.9
25	1816.0	5.2	4.6	6.2	6.1	8.7	13.5
26	1789.0	7.8	8.2	7.4	10.8	15.9	25.5
27	1777.2	9.0	5.4	4.9	6.5	8.7	11.6
28	1737.0	6.7	6.4	6.8	13.2	18.9	20.6
29	1709.7	8.6	8.2	9.6	14.6	20.2	25.6
30	1703.0	9.0	6.1	5.8	9.6	14.9	24.0
31	1666.7	No Sample					
32	1646.1	12.0	18.0	26.0	28.0	36.0	40.0
33	1626.1	52.0	36.0	25.0	22.0	25.0	34.0
34	1595.8	23.0	15.0	12.0	12.0	12.0	19.0
35	1581.8	43.0	28.0	21.0	18.0	19.0	30.0
36	1574.3	39.0	26.0	19.0	16.0	17.0	23.0
37	1563.5	22.0	16.0	12.0	12.0	11.0	17.0
38	1562.7	13.0	6.6	5.8	9.0	14.0	20.0

No.	Depth (m)	GAS %					
		C ₁	C ₂	C ₃	C ₄	C ₅	C ₆
39	1561.8	12.0	5.6	5.9	8.0	11.0	18.0
40	1560.5	13.0	6.2	6.7	8.6	9.7	12.2
41	1559.5	12.0	18.0	26.0	28.0	36.0	29.0
42	1555.1	13.6	14.0	9.0	8.0	26.0	32.0
43	1550.0	18.0	11.0	8.0	7.3	17.8	12.0
44	1531.0	24.0	17.0	13.0	13.0	16.0	23.0
45	1522.1	26.0	17.0	15.0	13.0	17.0	25.0
46	1516.6	30.0	15.0	12.0	13.0	17.0	24.0
47	1453.8	36.0	15.0	13.0	12.0	16.0	22.0
48	1412.6	24.0	15.0	13.0	11.0	12.0	22.0
49	1411.8	26.0	13.0	12.0	9.0	14.0	29.0
50	1411.5	28.0	14.0	12.0	13.0	18.0	31.0
51	1411.1	23.0	12.0	9.0	13.0	15.0	30.0
52	1410.5	20.0	12.0	9.0	16.0	19.0	31.0
53	1408.9	36.0	22.0	12.0	14.0	17.0	29.0
54	1401.0	17.0	5.0	8.0	9.0	12.0	19.0
55	1400.4	15.0	3.0	6.0	6.0	10.0	18.0
56	1400.0	17.0	7.0	9.0	11.0	11.0	19.0
57	1399.5	17.0	10.0	11.0	12.0	17.0	26.0
58	1387.0	18.0	9.0	11.0	12.0	19.0	24.0
59	1376.0	18.0	9.0	11.0	13.0	17.0	26.0
60	1375.5	18.0	6.0	7.0	10.0	16.0	27.0
61	1374.9	14.0	10.0	8.0	10.0	15.0	23.0
62	1374.0	13.0	11.0	7.0	10.0	17.0	21.0
63	1372.8	14.0	13.0	9.0	13.0	19.0	23.0
64	1371.3	12.0	5.0	6.0	9.0	10.0	20.0
65	1370.0	12.0	7.0	9.0	9.0	11.0	26.0
66	1369.5	14.0	13.0	10.0	15.0	17.0	28.0
67	1369.0	15.0	11.0	8.0	10.0	13.0	21.0
68	1368.0	13.0	10.0	6.0	7.0	12.0	19.0
69	1367.1	17.0	13.0	11.0	9.0	15.0	29.0
70	1365.1	11.0	8.0	7.0	11.0	16.0	24.0
71	1362.6	10.0	8.0	7.0	9.0	13.0	19.0
72	1360.1	13.0	13.0	10.0	12.0	16.0	24.0

NOTE: Gas Analyses from Suite 2 Sidewall Cores.

20941/34-35

APPENDIX 5

128/130

APPENDIX 5

VELOCITY SURVEY REPORT

VELOCITY SURVEY REPORT

- 1. Marine Velocity Survey Report.
- 2. Schlumberger Velocity Report.
 - 1. Summary
 - 2. Data Acquisition
 - 3. Processing Parameters
 - 4. Shot Data
 - 5. Sonic Calibration
 - 6. Sonic Calibration Processing
 - 7. Geogram Processing
- 3. Schlumberger Field Report.
- 4. Check Shot Data Observed and Corrected.

FIGURES

- 1. Stacked Check Shot Data.
- 2. Gun Geometry Sketch.

ENCLOSURES

- 1. Schlumberger Seismic Calibration Log (Drift Curve, Adjusted Continuous Velocity Log, and Time-Depth Log).
- 2. Schlumberger WST - RAW Shots.
- 3. Schlumberger Geogram.
- 4. Time-Depth Curve.

1. MARINE VELOCITY SURVEY REPORT

CONTRACTOR : SCHLUMBERGER

BASIN : GIPPSLAND

WELL : TUNA #4

LEASE : VIC-L-4

CO-ORDINATES : 38 DEG. 11' 20.93" S
148 DEG. 22' 08.39" E

RIG : SOUTHERN CROSS

ELEVATIONS : GROUND LEVEL AT -60.0M AMSL
DERRICK FLOOR AT 20.7M AMSL

DATE OF SURVEY : JULY 8, 1984

CASING DEPTHS : 20" @ 205m, 13 3/8" @ 2445m

TD AT SHOOTING : 3322 mKB

NO OF SHOOTING
LEVELS : 18

RECORDED BY: DAWSON/MANAN

WITNESSED BY: J. ROCHE

2. SCHLUMBERGER VELOCITY REPORT

1. SUMMARY

A velocity check shot survey was conducted in the Tuna #4 well on July 8, 1984. Eighteen levels were shot using an airgun source and the results from these shots have been used in the calibration of the sonic log.

All shot times and the calibrated sonic times have been corrected to a nominal Mean Sea Level Datum.

2. DATA ACQUISITION

FIELD EQUIPMENT

Energy Source : Bolt airgun (model 1900B)
200 cu. in.

Source Offset : 46.3m

Source Depth : 9.1m below MSL

Source Azimuth : 50 Deg.

Reference Sensor : Accelerometer

Sensor Offset : 46.3m

Sensor Depth : 9.1m below MSL

Downhole Geophone : Geospace HS-1
High temperature (350 Deg. F), Coil Resistance 225 Ohms + 10%, Natural Frequency 8-12 Hz, Sensitivity 0.45 V/in/sec. Maximum tilt angle 60 Deg. Min.

Recording Instrument

Recording was made on the Schlumberger Computerised Service Unit (GSU) using LIS format recorded at 1ms sample interval.

3. PROCESSING PARAMETERS

Seismic Reference Datum (SRD) : Mean Sea Level

Elevation SRD : Mean Sea Level

Elevation Derrick Floor : 20.7m AMSL

Elevation Ground Level : -60.0m AMSL

Well Deviation : 0 Deg.

Total Depth : 3322m below DF

Sonic Log Interval : 221 - 3321m below DF

Density Log Interval : 795 - 3321m below DF

4. SHOT DATA

Level Depth (m below KB)	Stacked Shots	Rejected Shots	Quality	Comment
3300	6	1	Good	
3030	4	0	Good	
3000	5	2	Good	
2696	0	5	Poor	Omitted
2685	4	0	Good	
2470	7	0	Good	
2400	4	0	Good	
2200	7	1	Good	
2040	5	0	Good	
1800	4	0	Good	
1565	5	0	Good	
1371	3	0	Good	
1200	3	0	Good	
1000	4	0	Fair	Distorted
800	27	0	Fair	Distorted
600	9	0	Poor	Noisy
414	7	0	Poor	Noisy/Omitted
0	13	0	Good	

A total of 18 check levels were shot with the number of stacked and rejected shots for each level being shown in the table above.

The general data quality was fair to good with a number of levels near the top of the well affected by noise distortions probably caused by casing arrivals.

Consequently, after comparison with the good signals at lower levels, the levels at 800m and 1000m below DF have been timed using the second visible break on the geophone signal. The check levels at 414m and 600m below DF are more severely distorted and the times obtained from these levels have not been used in the computations or calibration of the sonic log. However, after consultation with Esso Australia Ltd. it was decided to model an average velocity of 2075m/s from MSL to 600m below DF, hence a false "observed" time has been input at 600m in the computations.

No good data was available for stacking at the 2696m check level. A plot of the stacked check shot data is given in Figure 1.

Gun Offset

The shot at the surface is normally used to calculate the gun offset from the wellhead. Using the measured transit time of 26ms and water velocity of 1480m/s a gun offset distance of 38.5m was calculated. However, this distance disagreed with that measured by the field engineer of 46.3m. The measured distance was considered more accurate and consequently has been used in the computations.

5. SONIC CALIBRATION

Purpose: To adjust the sonic log using the vertical times obtained at each check level.

Method: A "drift" curve is obtained using the sonic log and the vertical check level times. The term "drift" is defined as seismic time (from check shots) minus sonic time (from integration of edited sonic). Commonly the work "drift" is used to identify the above difference, or to identify the gradient of drift versus increasing depth, or to identify a difference of drift between two levels.

The gradient of drift, that is the slope of the drift curve, can be negative or positive.

For a negative drift $\frac{\Delta \text{drift}}{\Delta \text{depth}} < 0$, and the sonic time is greater than the seismic time over a certain section of log.

For a positive drift $\frac{\Delta \text{drift}}{\Delta \text{depth}} > 0$, and the sonic time is smaller than the seismic time over that section of log.

The drift curve, between two levels, is then an indication of the error on the integrated sonic or an indication of the amount of correction required on the sonic to have the TTI of the corrected sonic match the check shot times.

Two methods of correction to the sonic log are used:

- (a) Uniform or block shift.

This method applies a uniform correction to all sonic values over the interval. This uniform correction is applied in the case of positive drift and is the average correction represented by the drift curve gradient expressed in $\mu\text{s}/\text{ft}$.

- (b) T Minimum

In the case of negative drift a second method is used, called Δt minimum. This applies a differential correction to the sonic log, where it is assumed that the greatest amount of transit time error is caused by the lower velocity sections of log. Over a given interval the method will correct only Δt values which are higher than a threshold, the Δt minimum. Values of Δt which are lower than the threshold are not corrected. The correction is a reduction of the excess of Δt over Δt minimum, $\Delta t - \Delta t \text{ min}$.

$\Delta t - \Delta t \text{ minimum}$ is reduced through multiplication by a reduction coefficient which remains constant over the interval. This reduction coefficient, named G, can be defined as:

$$G = 1 + \frac{\text{Drift}}{\int(\Delta t - \Delta t \text{ minimum}) dZ}$$

Where drift is the drift over the interval to be corrected and the value $\int(\Delta t - \Delta t \text{ minimum}) dZ$ is the time difference between the integrals of the two curves Δt and $\Delta t \text{ minimum}$, only over the intervals where $\Delta t > \Delta t \text{ min}$.

Hence, the corrected sonic: $\Delta t = G(\Delta t - \Delta t \text{ min}) + \Delta t \text{ min}$.

6. SONIC CALIBRATION PROCESSING

OPEN HOLE LOGS

Both the sonic and density logs used in this report have been edited prior to input into the WST chain. The sonic log has been edited for noise spikes over the following intervals 2714.5-2715.5m, 2720-2721m, 2784-2785m below DF.

The density log has been edited in areas of washout, notably 1921-1923m, 1929-1930m, 2441-2443m, 2640-2643m, 2647-2650m, 2699-2730m, 3010-3011.5m, 3230.5-3231.5m and 3314.5-3315.5m.

CORRECTION TO DATUM

Seismic reference Datum (SRD) is at Mean Sea Level. The airgun was positioned 9.1m below SRD.

VELOCITY MODELLING

Due to poor check shot data at and above 600m below DF an average velocity of 2075m/s from seabed to 600m below DF was supplied by Esso Australia Ltd. Using this velocity an interval velocity of 1593m/s was modelled between MSL and the top of sonic at 221m below DF.

SONIC CALIBRATION RESULTS

The top of the sonic log is chosen as the origin for the calibration drift curve. All drift measurements are relative to this point.

The drift curve indicates a number of corrections to be made to the sonic log. Block shifts of 1.37 μ s/ft and 4.26 μ s/ft have been applied over the intervals 846-1559m and 1559-2467m below DF respectively. A zero shift has been applied from 2467 to 2727m and differential shifts using delta-t minimum values of 108.93 μ s/ft and 61.69 μ s/ft have been applied over the intervals 221-846m and 2727-3321m respectively (depths below DF).

The adjusted sonic curve is considered to be the best result using the available data.

7. GEOGRAM PROCESSING

Geograms were generated using zero and minimum phase Ricker wavelets with frequencies at 20, 25, 30 and 35 Hz.

The presentations include both normal and reverse polarity at 7.5 in/sec.

Geogram processing produces synthetic seismic traces based on reflection coefficients generated from sonic and density measurements in the well-bore. The steps in the processing chain are the following:

- Time to depth conversion
- Generate reflection coefficients
- Generate attenuation coefficients
- Choose a suitable wavelet
- Convolution
- Output

4. TUNA-4 VELOCITY SURVEY

<u>LEVEL NUMBER</u>	<u>MEASURED DEPTH FROM KB</u> (m)	<u>VERTICAL DEPTH FROM MSL</u> (m)	<u>OBSERVED TRAVEL TIME HYD/GEO</u> (ms)*	<u>VERTICAL TRAVEL TIME MSL/GEOPHONE</u> (ms)	<u>AVERAGE VELOCITY MSL/GEOPHONE</u> (m/s)	<u>DELTA DEPTH BETWEEN SHOTS</u> (m)	<u>DELTA TIME BETWEEN SHOTS</u> (ms)	<u>INTERVAL VELOCITY BETWEEN SHOTS</u> (m/s)
1	600.00	579.30	273.87	279.12	2075			
2	800.00	779.30	341.00	346.53	2249	200.00	67.41	2967
3.	1000.00	979.30	419.00	424.67	2306	200.00	78.14	2560
4.	1200.00	1179.30	496.00	501.76	2350	200.00	77.09	2594
5.	1371.00	1350.30	559.00	564.82	2391	171.00	63.05	2712
6.	1565.00	1544.30	619.00	624.87	2471	194.00	60.05	3231
7.	1800.00	1779.30	697.00	702.91	2531	235.00	78.04	3011
8.	2040.00	2019.30	774.00	779.94	2589	240.00	77.03	3116
9.	2200.00	2179.30	821.00	826.96	2635	160.00	47.02	3403
10.	2400.00	2379.30	876.00	881.98	2698	200.00	55.02	3635
11.	2470.00	2449.30	896.00	901.99	2715	70.00	20.01	3499
12.	2685.00	2664.30	951.00	957.00	2784	215.00	55.02	3908
13.	3000.00	2979.30	1024.00	1030.02	2892	315.00	73.02	4314
14	3030.00	3009.30	1031.00	1073.03	2902	30.00	7.00	4285
15	3300.00	3279.30	1090.00	1096.04	2992	270.00	59.01	4574

* The observed travel times listed here differ slightly to the field transit times. Schlumberger edit the field data and use a different picking algorithm for final processing. The final data is more reliable.

1381

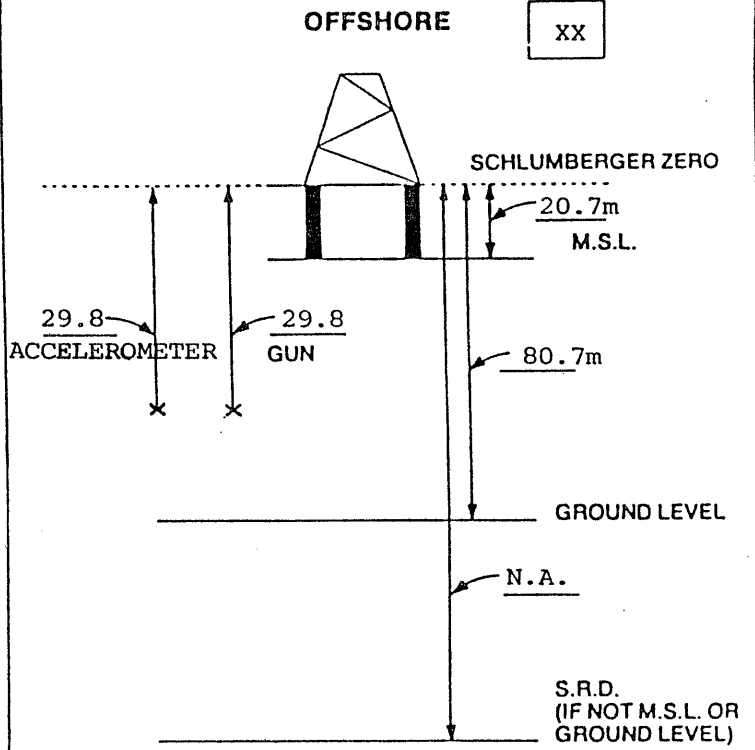
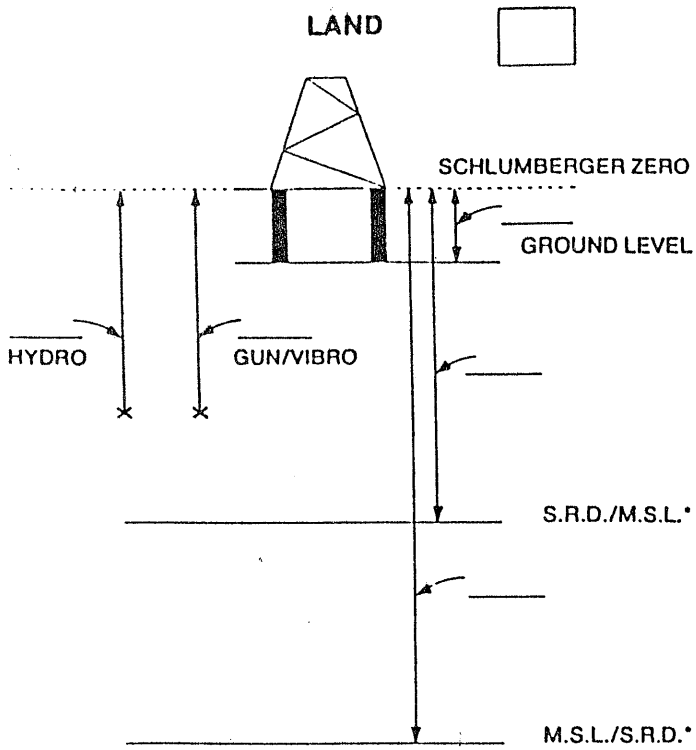


GUN GEOMETRY SKETCH

CLIENT: ESSO AUSTRALIA LTD.

WELL: TUNA #4

DATE: 8TH JULY 1984

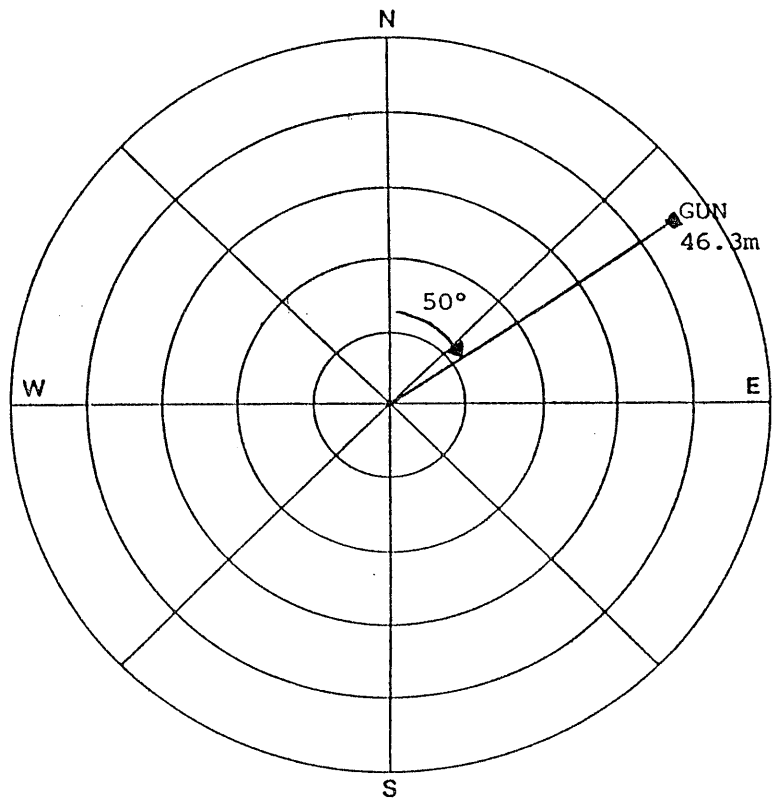


INDICATE ALL DISTANCES RELATIVE TO SCHLUMBERGER ZERO

INDICATE ALL DISTANCES RELATIVE TO SCHLUMBERGER ZERO

* DELETE AS APPLICABLE

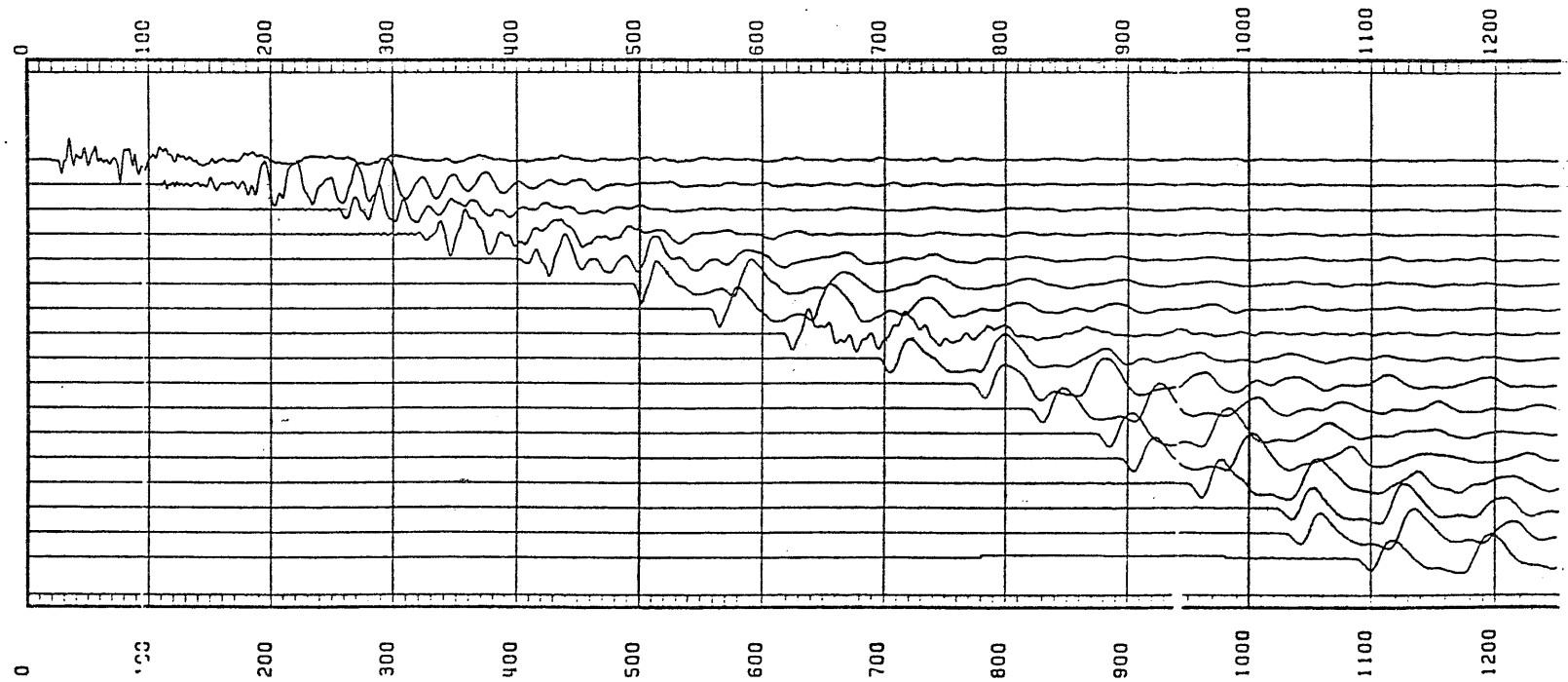
SHOT POS'N	GUN OFFSET	HYDRO OFFSET	GUN DEPTH	HYDRO DEPTH
1	46.3	46.3	9.1	9.1
2				
3				
4				
5				
6				
7				



INDICATE GUN/VIBRO AND HYDROPHONE OFFSET AND AZIMUTH RELATIVE TO NORTH

FIGURE 1 : STACKED CHECK SHOT DATA

LEVEL	DEPTH M	TIME S	PEAK/PEAK
19	0.0	0.026	266.93
18	414.1	0.179	39099.67
17	600.1	0.257	20359.28
16	800.1	0.341	10589.10
15	1000.0	0.419	10957.60
14	1200.1	0.496	7399.00
13	1371.0	0.559	5578.00
12	1565.0	0.619	4701.83
11	1800.0	0.697	2491.00
10	2040.0	0.774	1649.83
9	2200.0	0.821	1289.62
8	2400.0	0.876	1335.20
6	2470.0	0.896	961.38
5	2685.0	0.951	868.40
3	3000.0	1.024	913.33
2	3030.0	1.031	958.80
1	3300.0	1.090	634.86



139/130

PE906477

This is an enclosure indicator page.
The enclosure PE906477 is enclosed within the
container PE902467 at this location in this
document.

The enclosure PE906477 has the following characteristics:

ITEM_BARCODE = PE906477
CONTAINER_BARCODE = PE902467
NAME = Time-Depth Curve
BASIN = GIPPSLAND
PERMIT = VIC/L4
TYPE = WELL
SUBTYPE = VELOCITY _CHART
DESCRIPTION = Time-Depth Curve for Tuna-4
REMARKS =
DATE_CREATED = 2/08/84
DATE_RECEIVED = 18/12/84
W_NO = W868
WELL_NAME = TUNA-4
CONTRACTOR =
CLIENT_OP_CO = ESSO AUSTRALIA LIMITED

(Inserted by DNRE - Vic Govt Mines Dept)

PE603831

This is an enclosure indicator page.
The enclosure PE603831 is enclosed within the
container PE902467 at this location in this
document.

The enclosure PE603831 has the following characteristics:

ITEM_BARCODE = PE603831
CONTAINER_BARCODE = PE902467
 NAME = Seismic Calibration Log
 BASIN = GIPPSLAND
 PERMIT = VIC/L4
 TYPE = WELL
 SUBTYPE = VELOCITY _CHART
 DESCRIPTION = Seismic Calibration Log for Tuna-4
 REMARKS =
 DATE_CREATED = 24/07/84
 DATE_RECEIVED = 18/12/84
 W_NO = W868
 WELL_NAME = TUNA-4
 CONTRACTOR = SCHLUMBERGER
 CLIENT_OP_CO = ESSO AUSTRALIA LIMITED

(Inserted by DNRE - Vic Govt Mines Dept)