




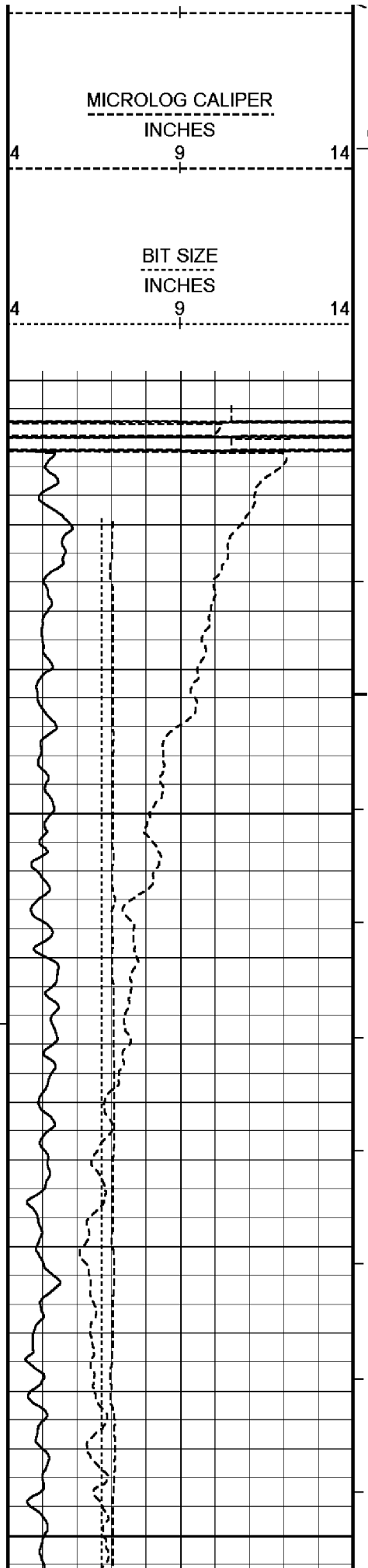
**DLL SLL MLL LCS
GR CALIPER
1:200**

COMPANY	SANTOS		
WELL	NAYLOR SOUTH 1		
FIELD	OTWAY		
PROVINCE/COUNTY	VICTORIA		
COUNTRY/STATE	SANTOS		
LOCATION	NAYLOR SOUTH 1		
LSD	SEC	TWP	RGE
			Other Services LSS PDS CNS
API Number	Permit Number PEP 154		
Permanent Datum MSL	Elevation 0.0 M		
Log Measured From RT@53.0 M	above Permanent Datum		
Drilling Measured From RT@53.0 M			
Date			
Run Number	ON		
Depth Driller	2243.0 M		
Depth Logger	2238.0 M		
First Reading	2237.0 M		
Last Reading	SURFACE		
Casing Driller	434.0 M		
Casing Logger	434.0 M		
Bit Size	KCL PLOYMER		
Hole Fluid Type	KCL PLOYMER		
Density / Viscosity	9.4	40	
PH / Fluid Loss	9	5.6	
Sample Source	FLOWLINE		
Rm @ Measured Temp	0.816@	.81C	
Rmf @ Measured Temp	0.676@	.41C	
Rmc @ Measured Temp	2.320@	.51C	
Source Rmf / Rmc	PRESS	PRESS	
Rm @ BHT	0.314@	1C	
Time Since Circulation	36 HOURS		
Max Recorded Temp	81C		
Equipment Name	DLS MLL ATS		
Equipment / Base	1030	ROMA	
Recorded By	A DIGIACOMO		
Witnessed By	T PRATER		
ON BOTTOM	17:35 27 DEC		

Elevations:
KB 4.70 M
DF
GL 48.3 M

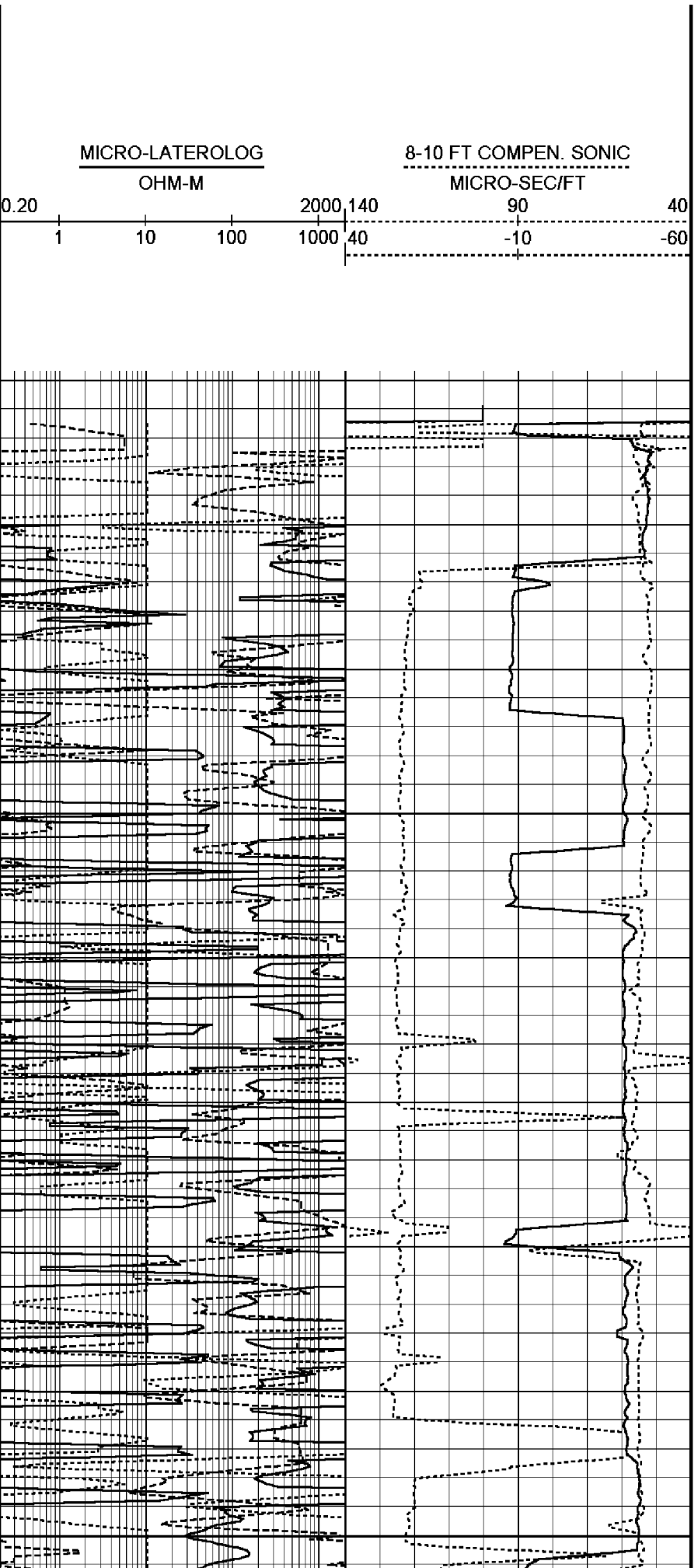
All interpretations are opinions based on inferences from electrical or other measurements and we cannot, and do not, guarantee the accuracy or correctness of any interpretations, and we shall not, except in the case of gross or wilful negligence on our part, be liable or responsible for any loss, costs, damages or expenses incurred or sustained by anyone resulting from any interpretation made by any of our officers, agents or employees. These interpretations are also subject to our general terms and conditions in our price schedule.

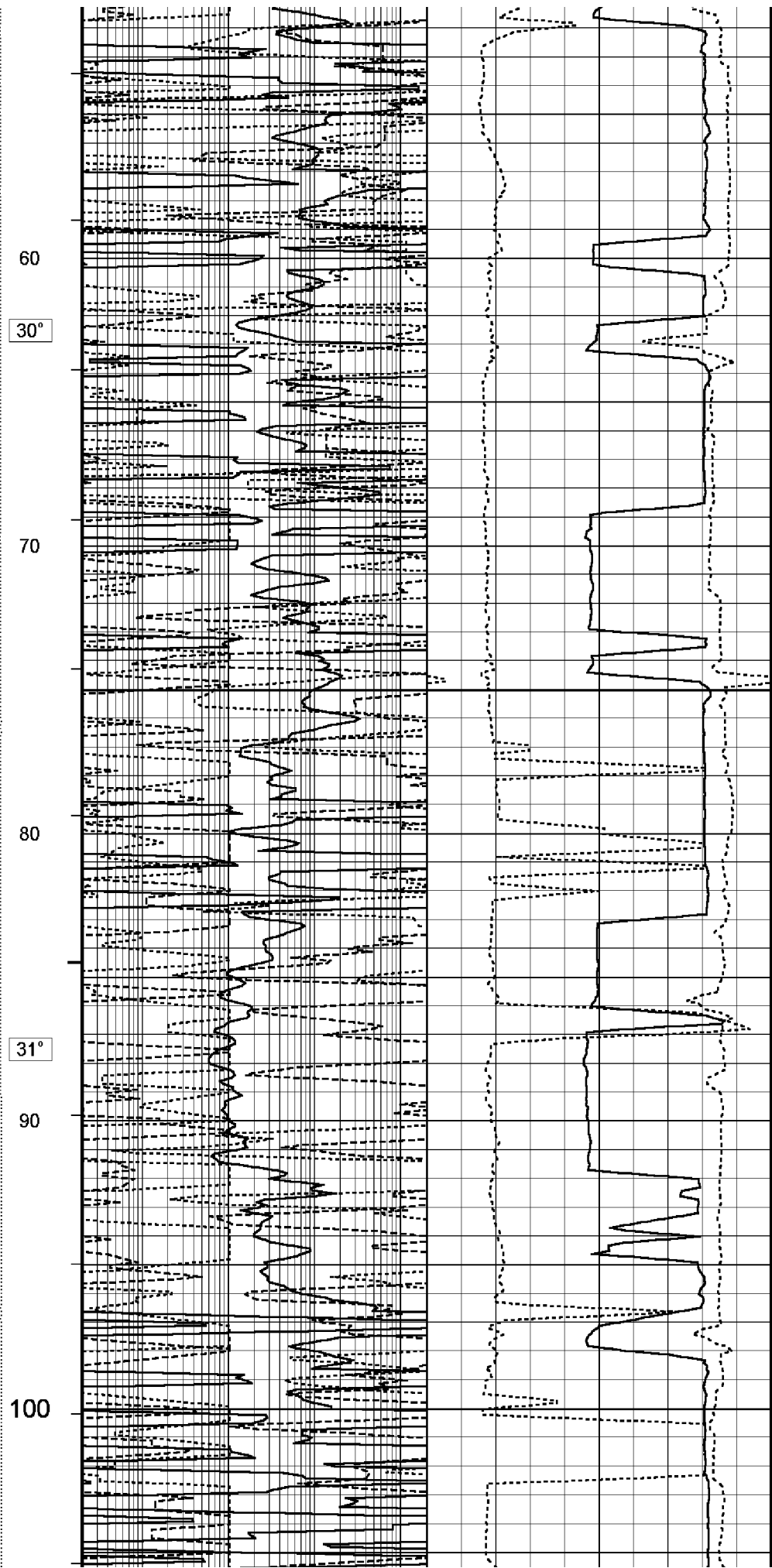
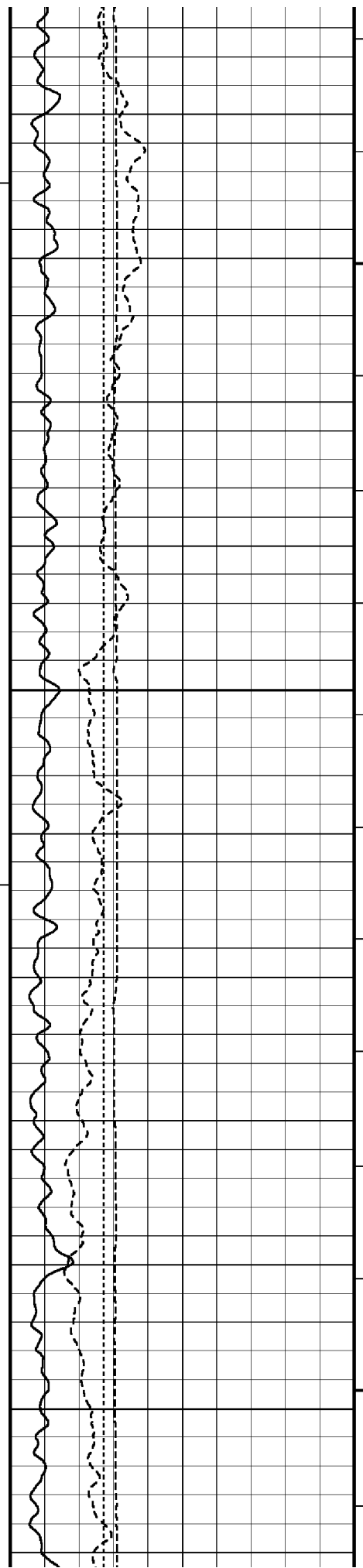


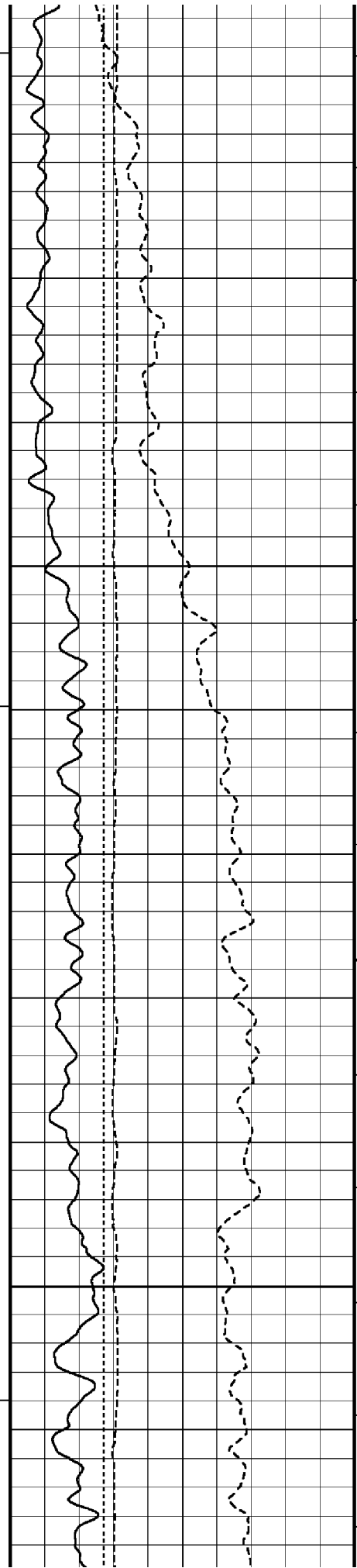


Annular
Integral
every
0.1 cu m

Replay
Scale
1:200







110

32°

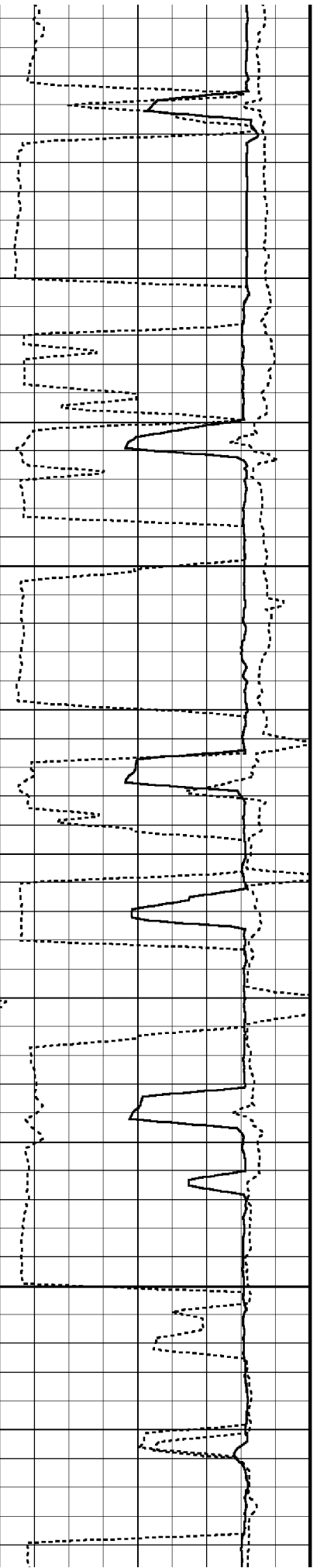

120

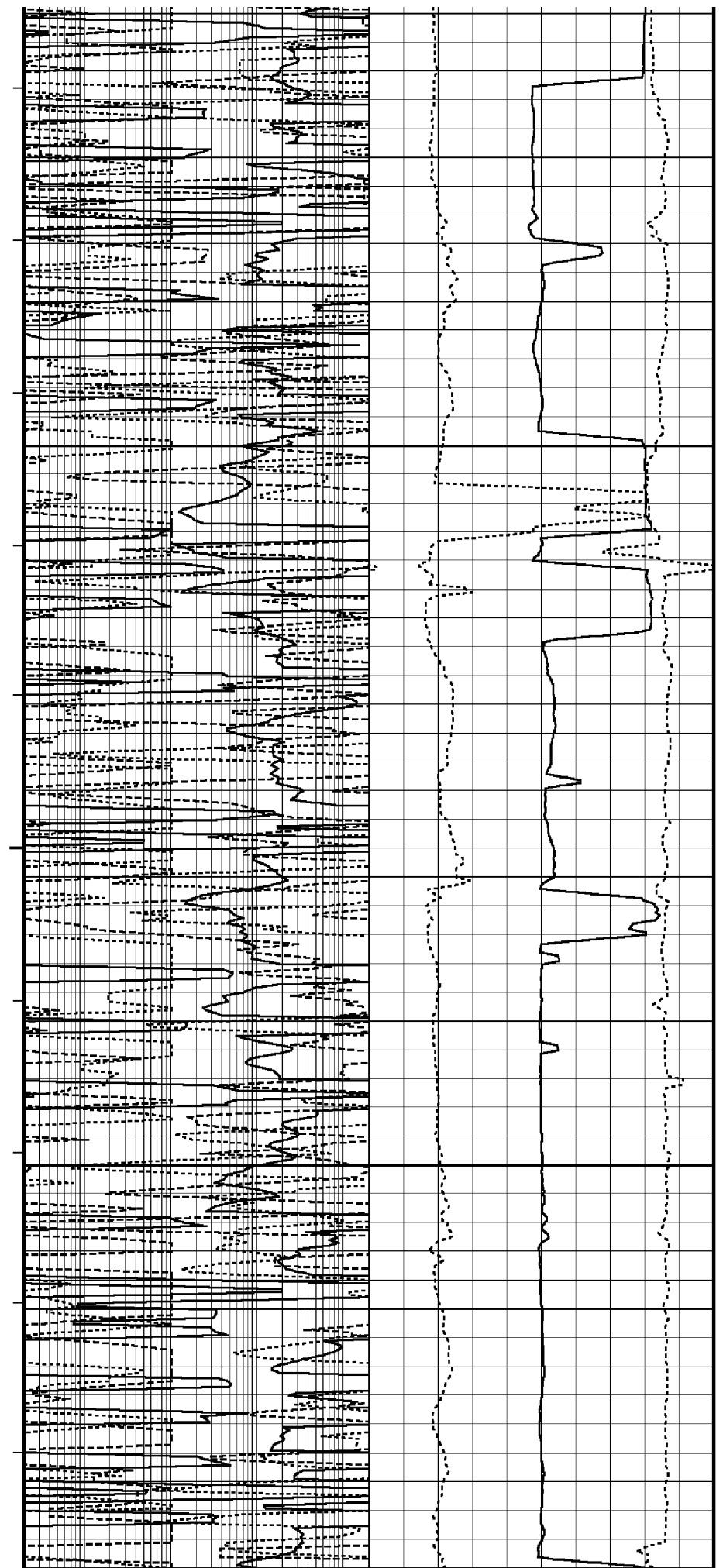
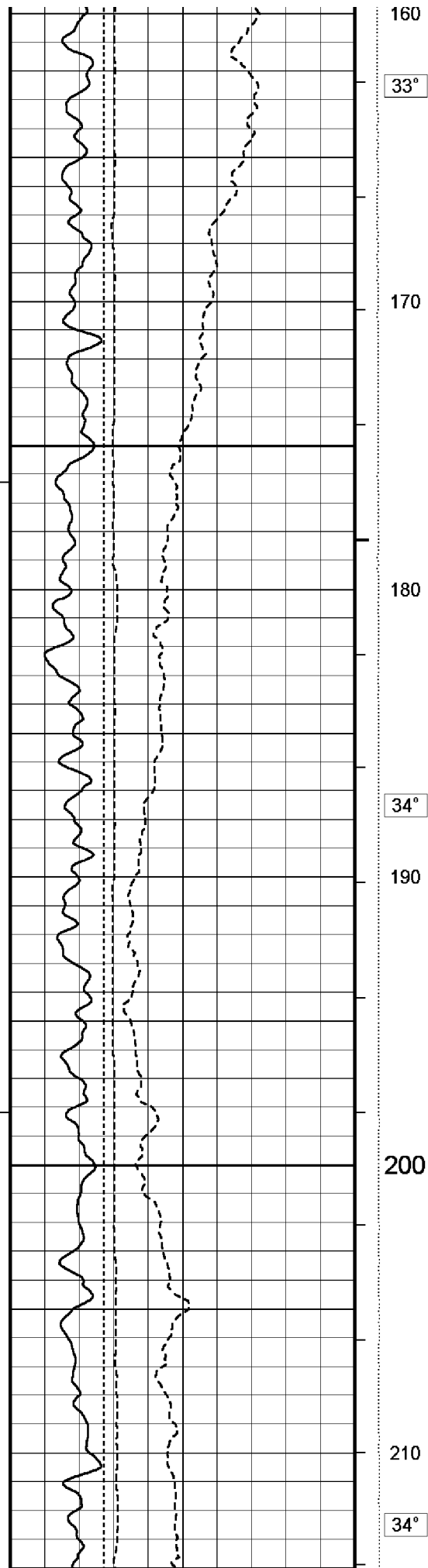
130

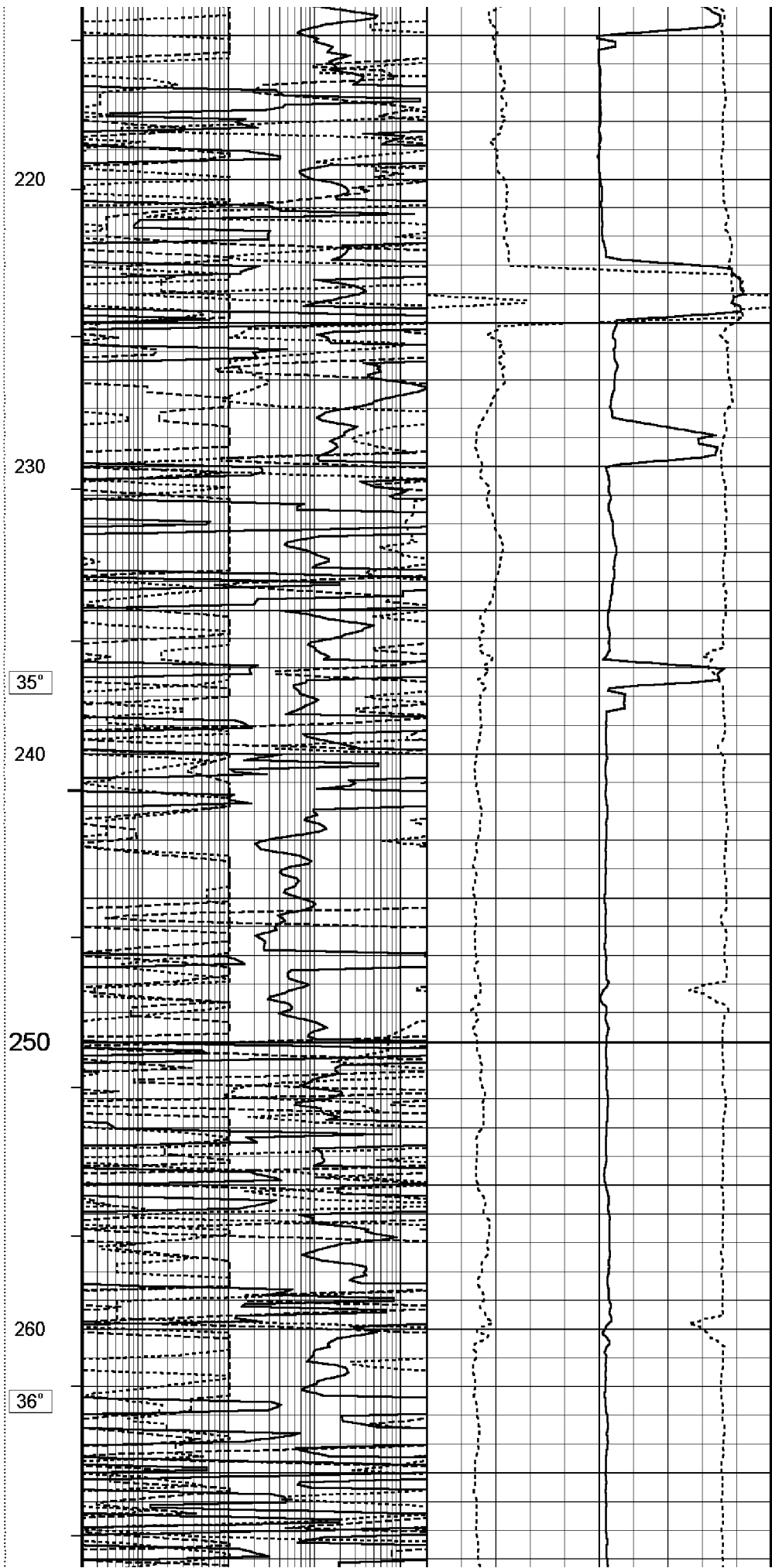
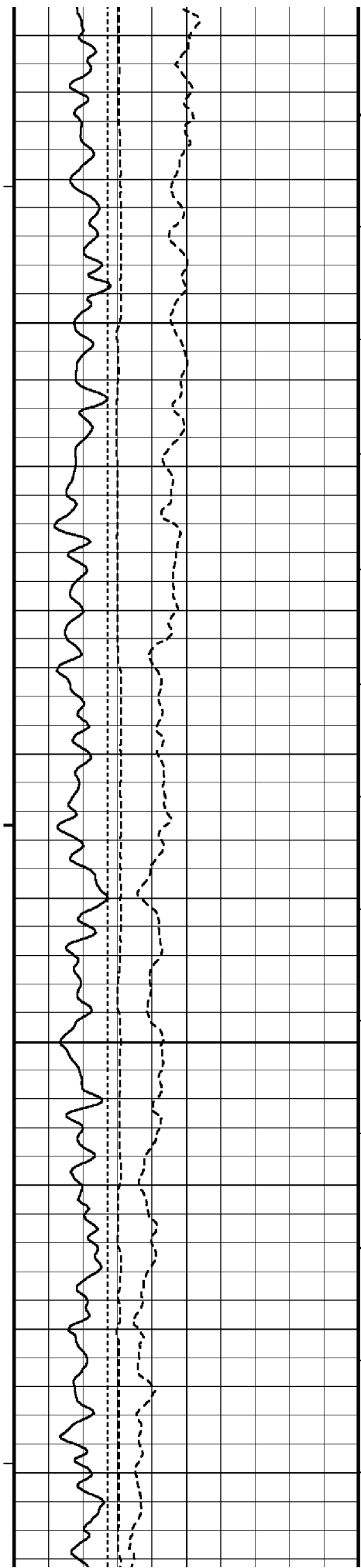
32°

140

150







220

230

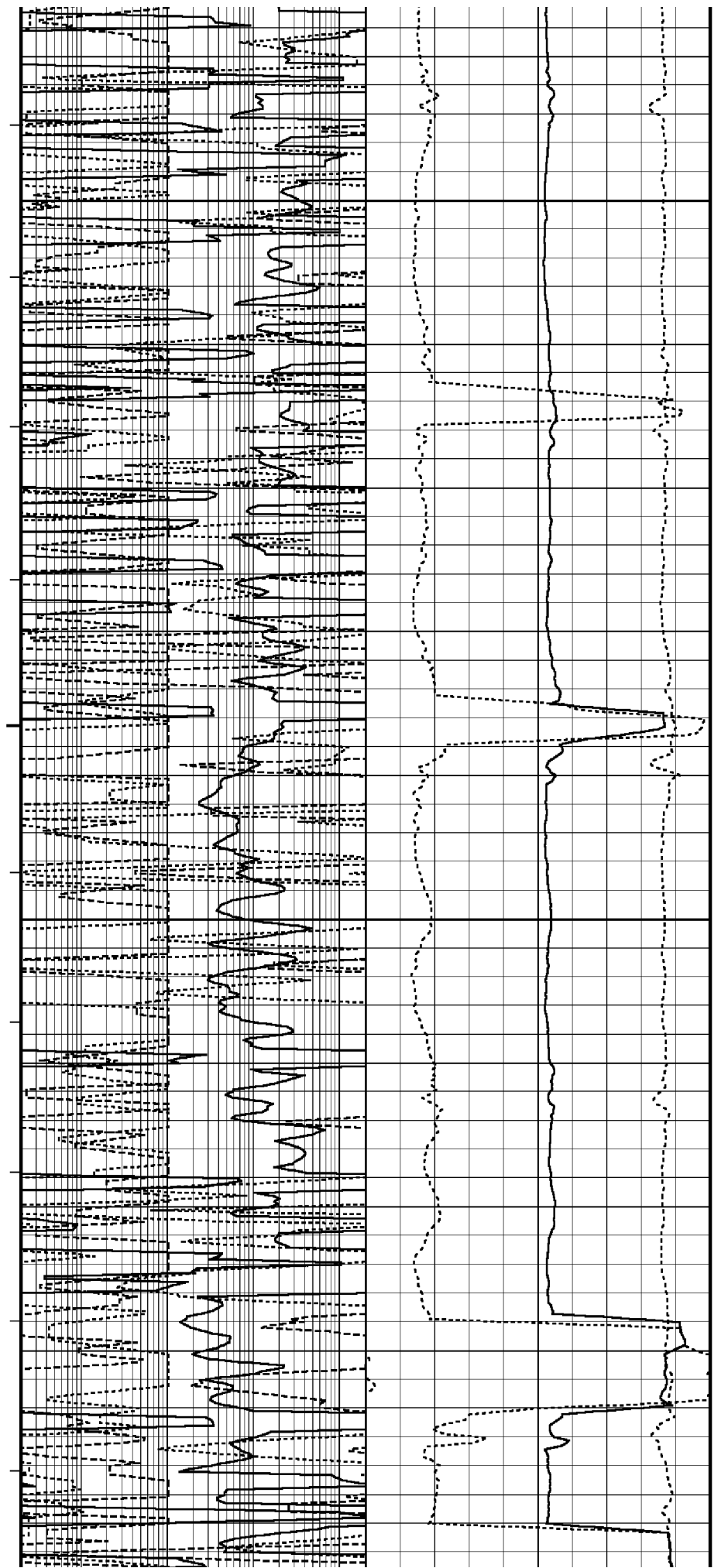
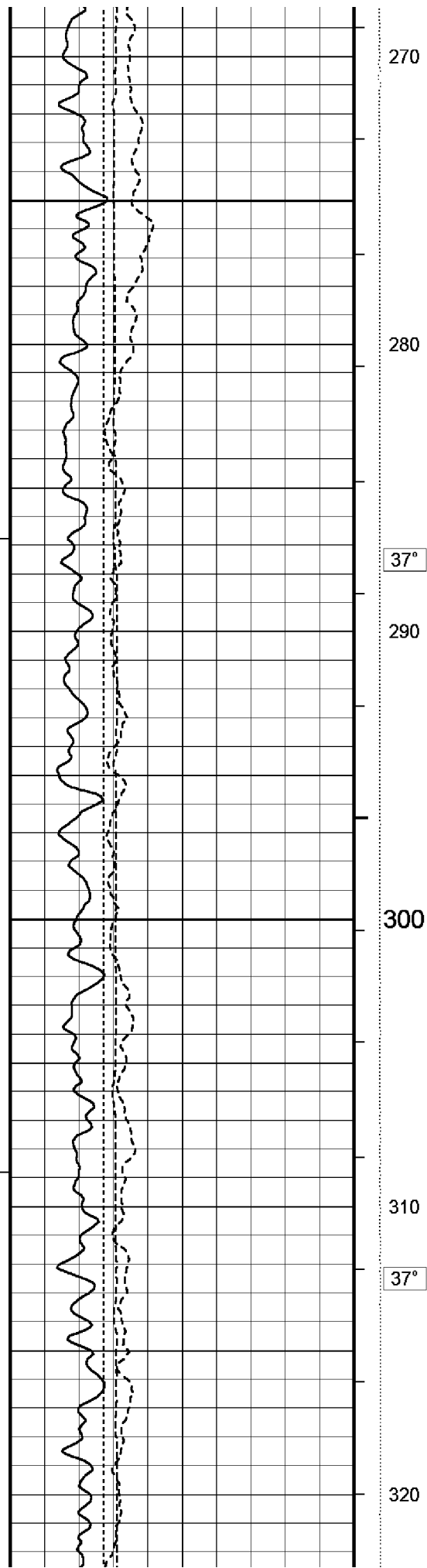
35°

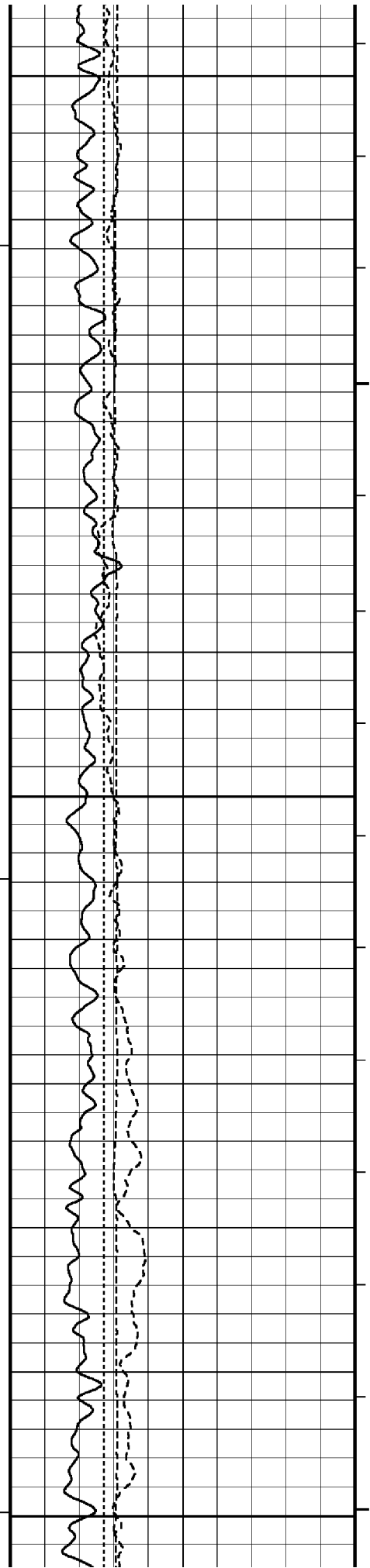
240

250

260

36°





330

38°

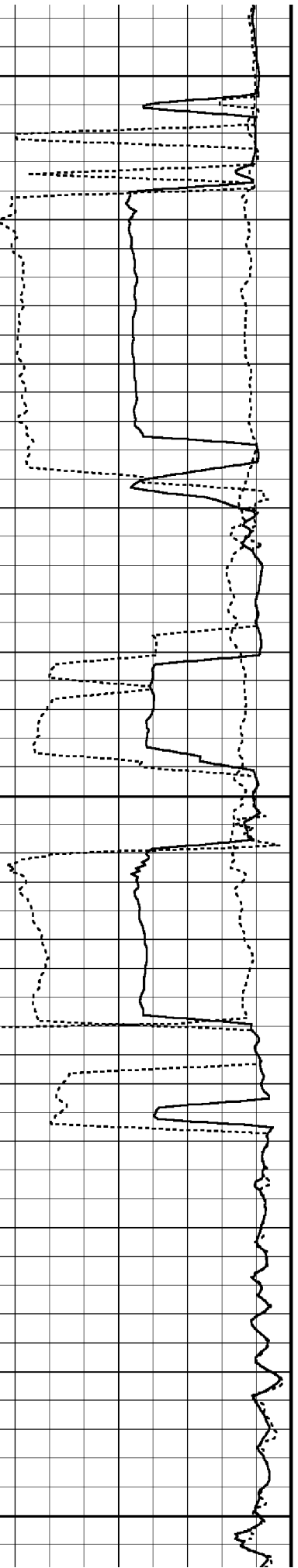
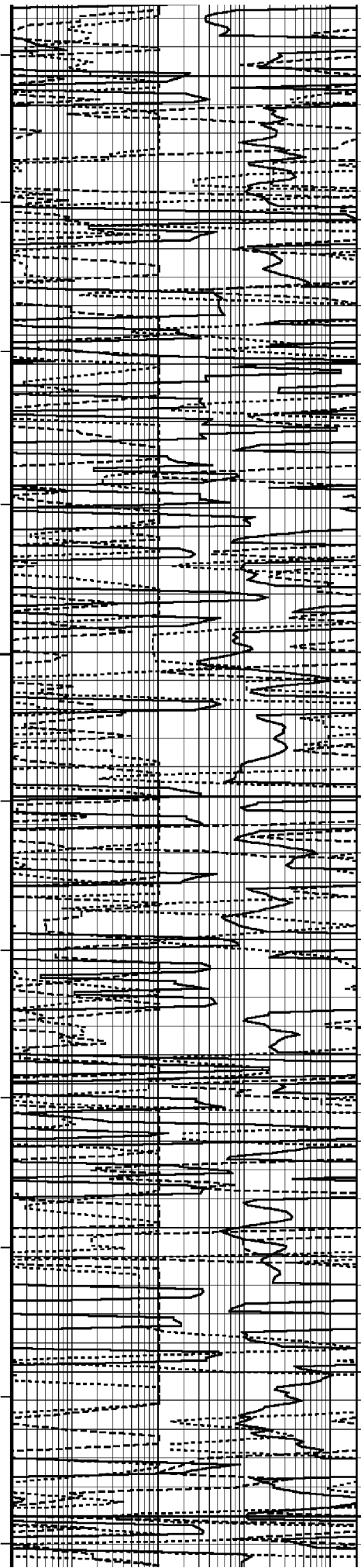
340

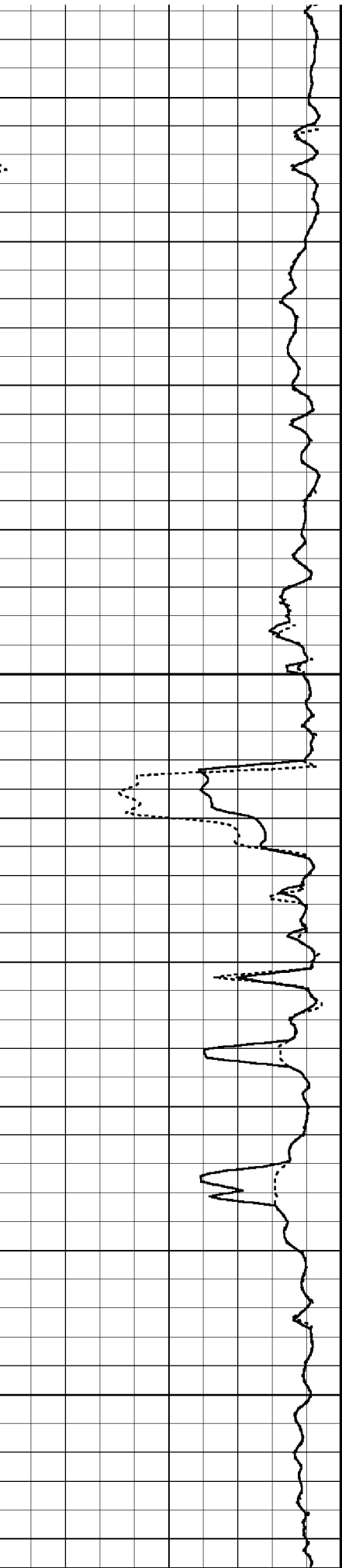

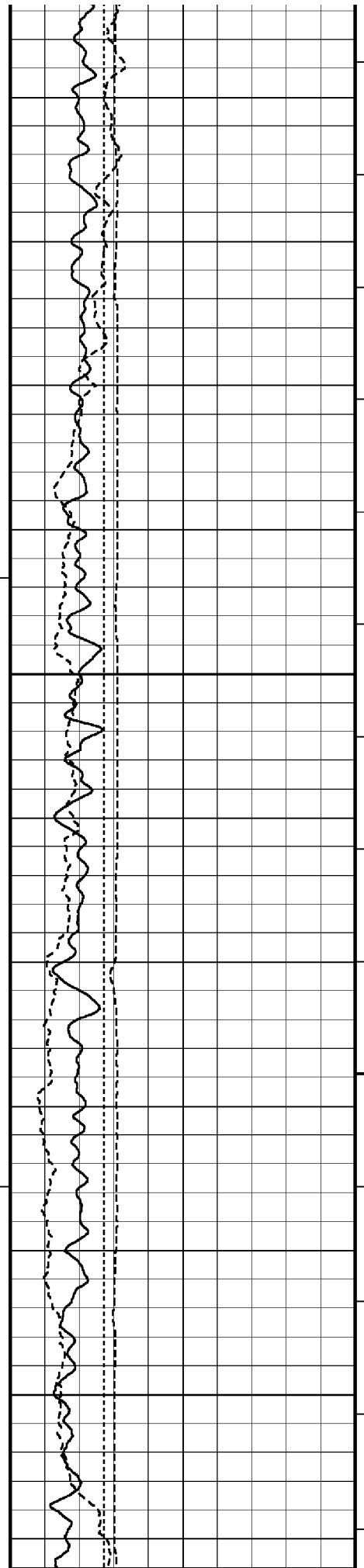
350

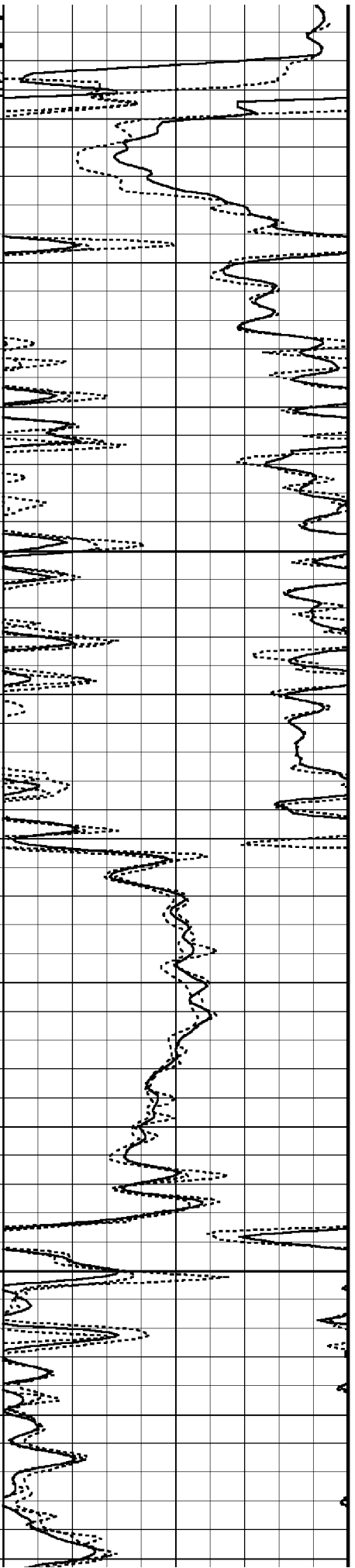
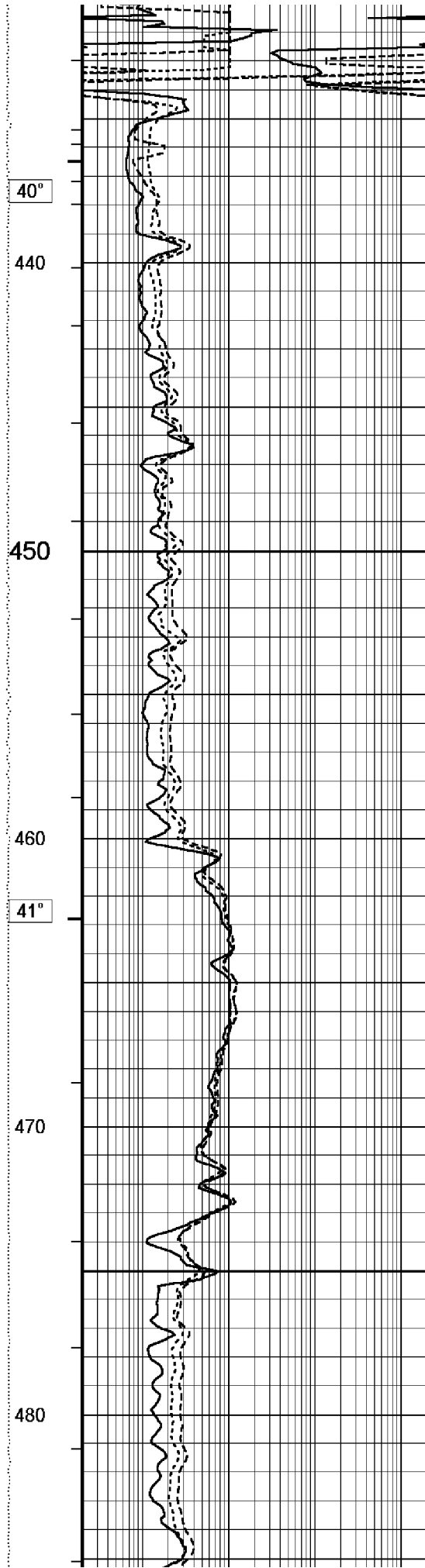
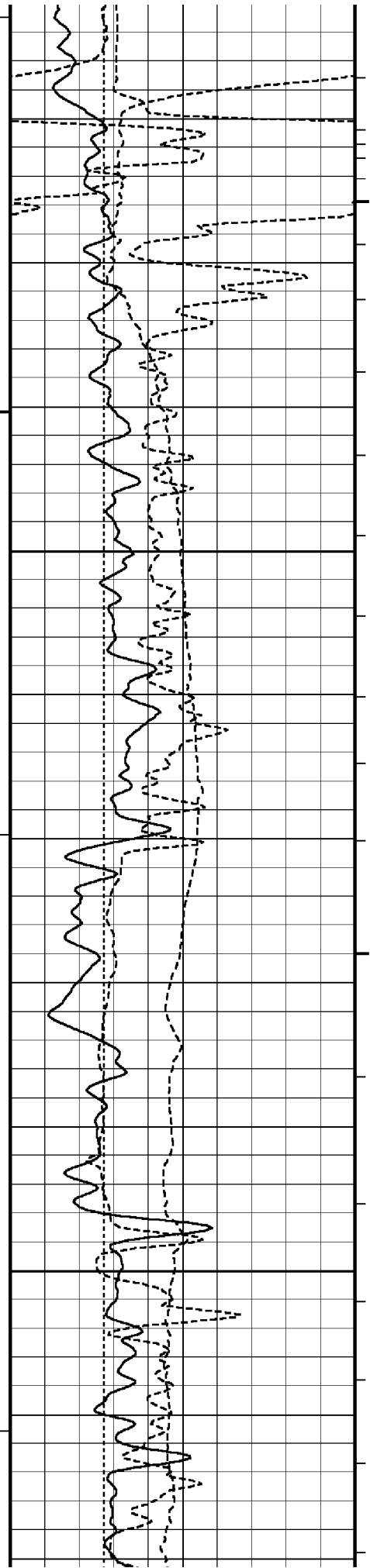
360

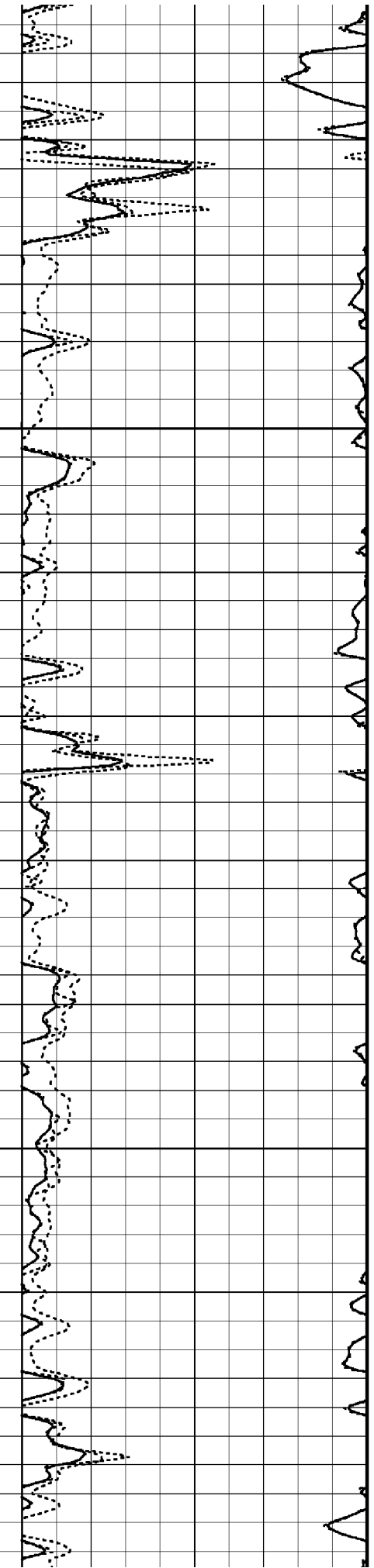
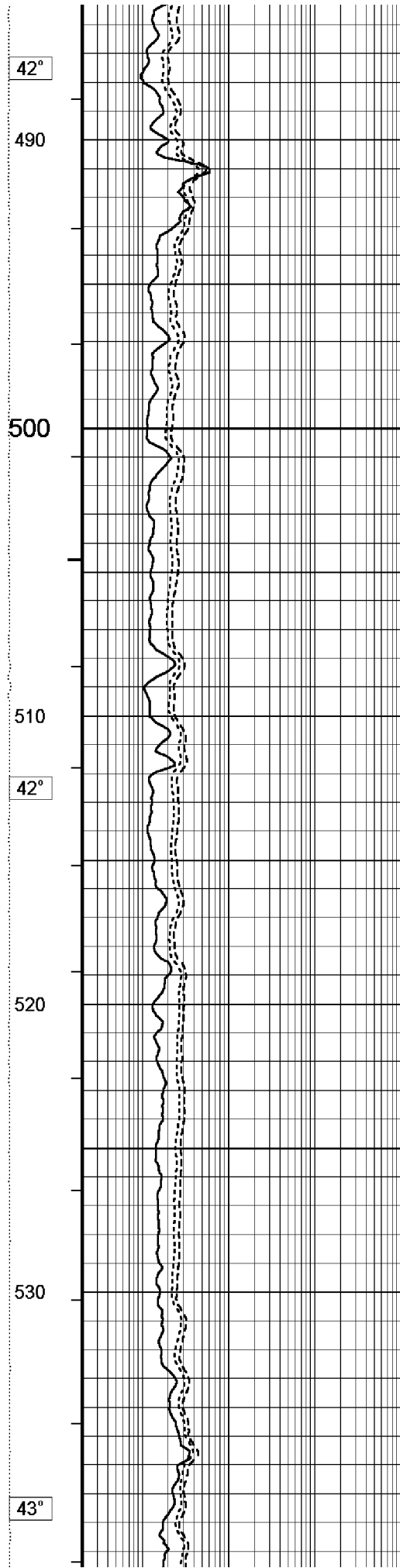
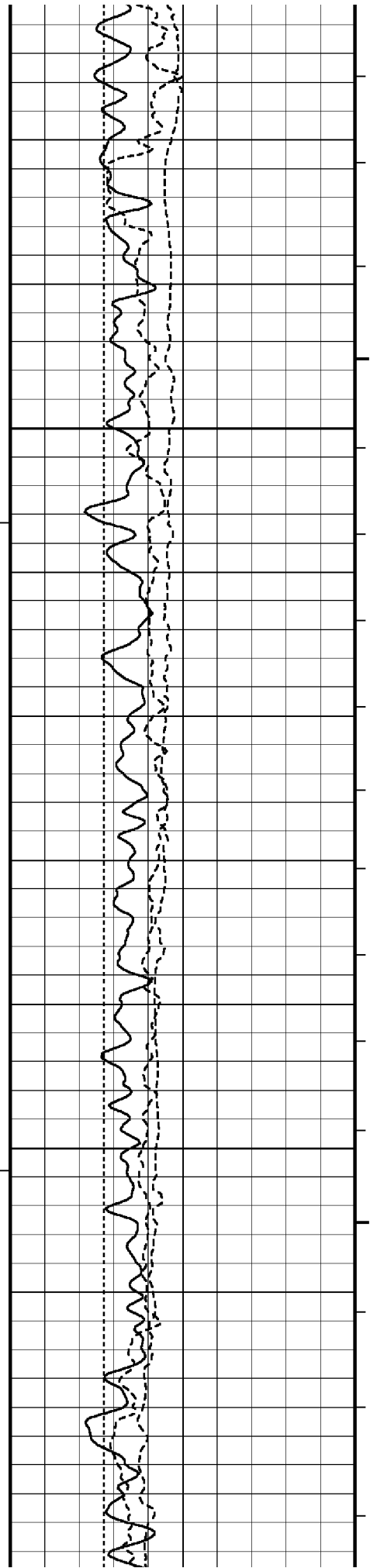
39°

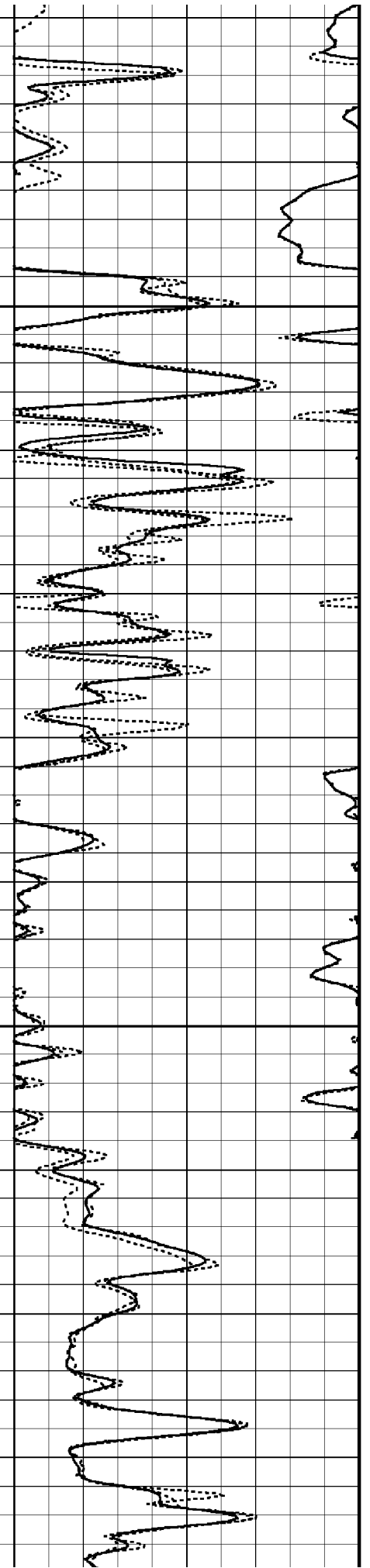
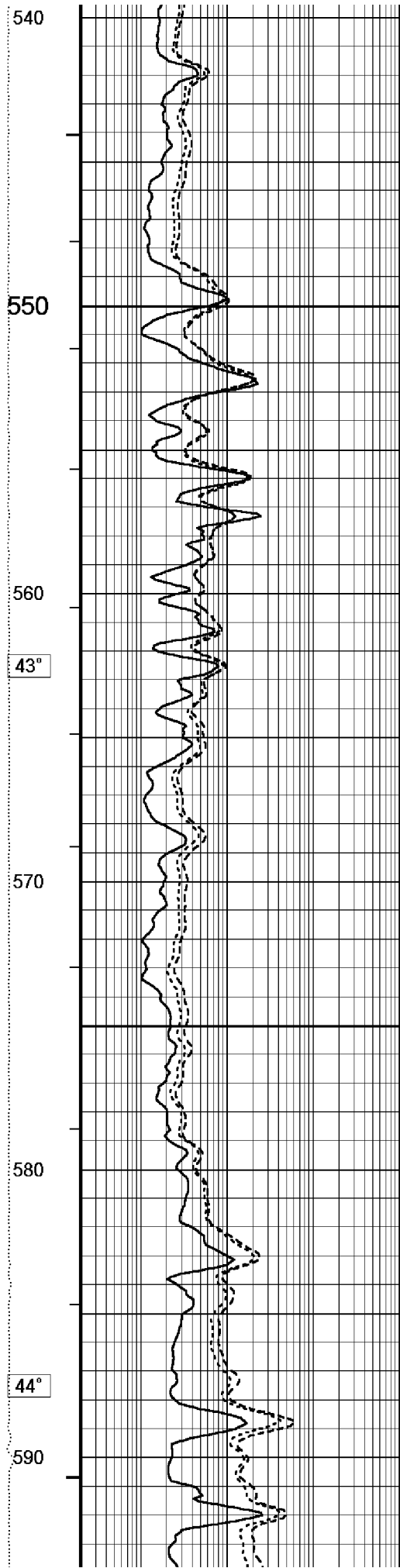
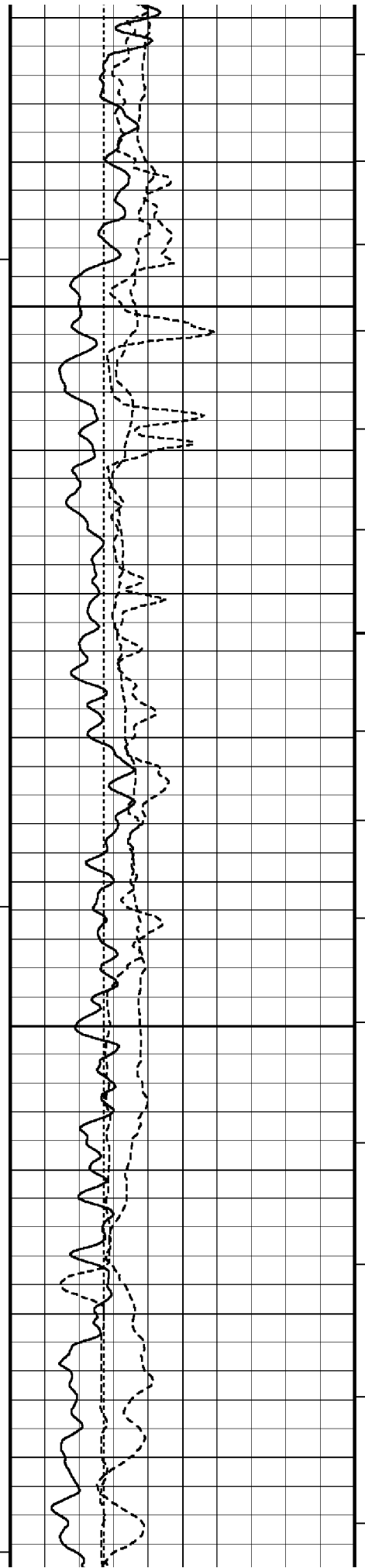
370

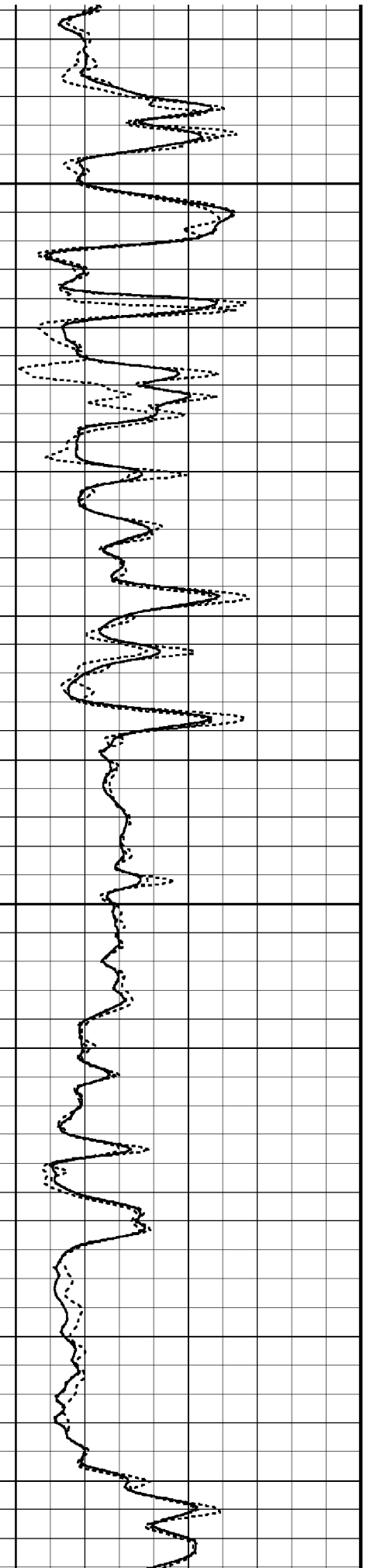
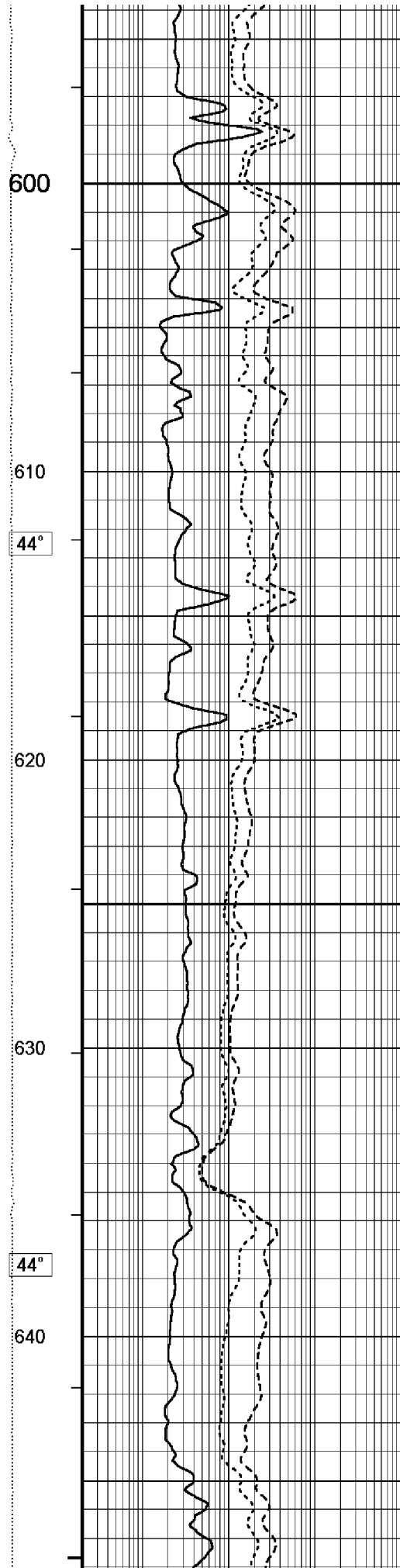
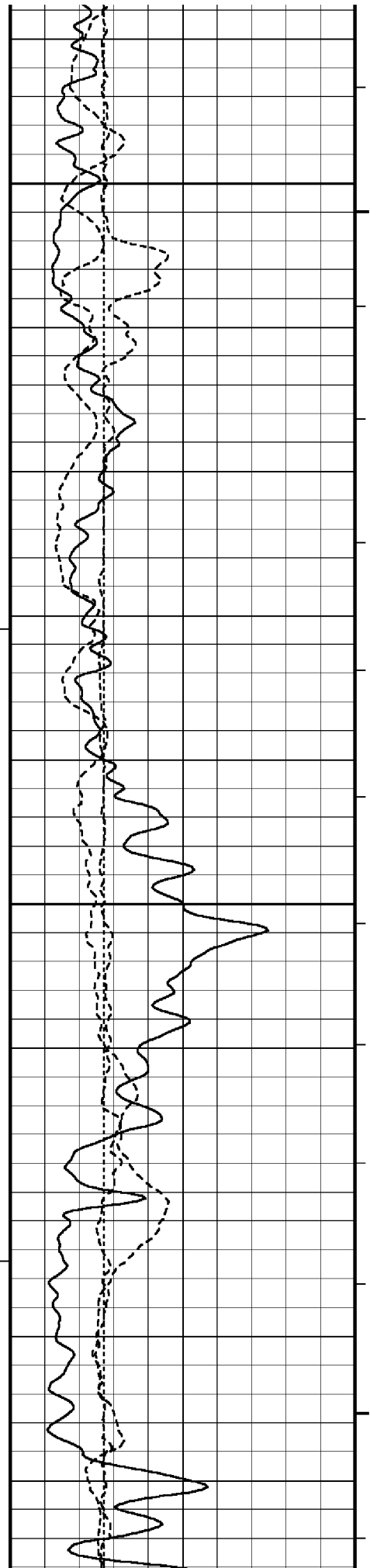


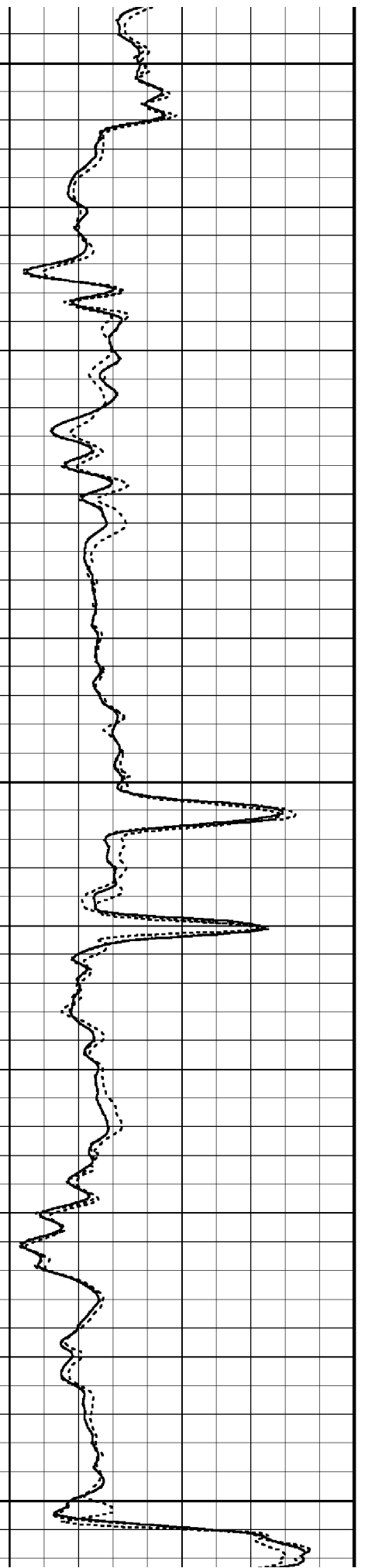
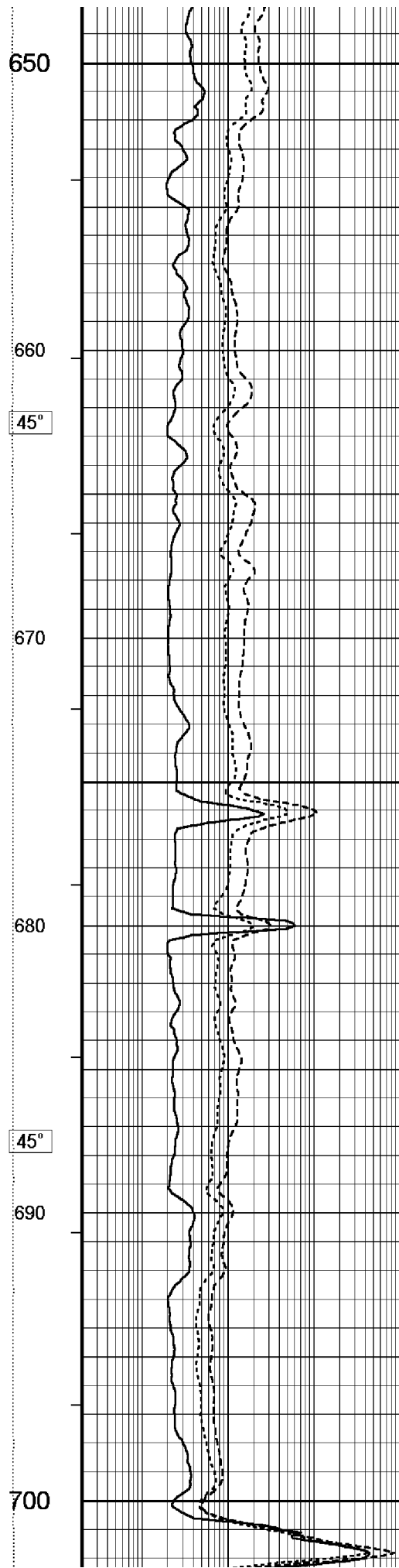
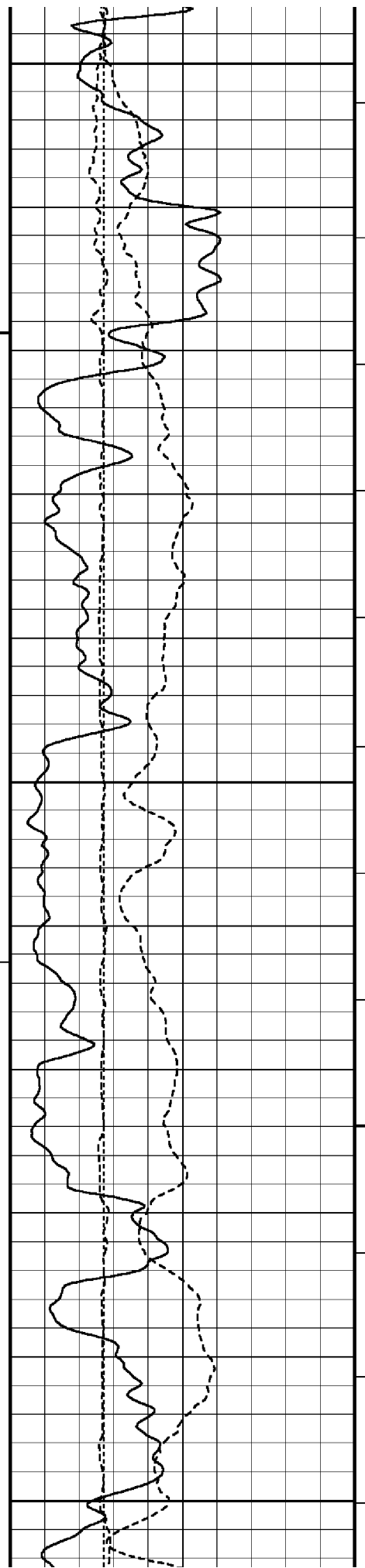


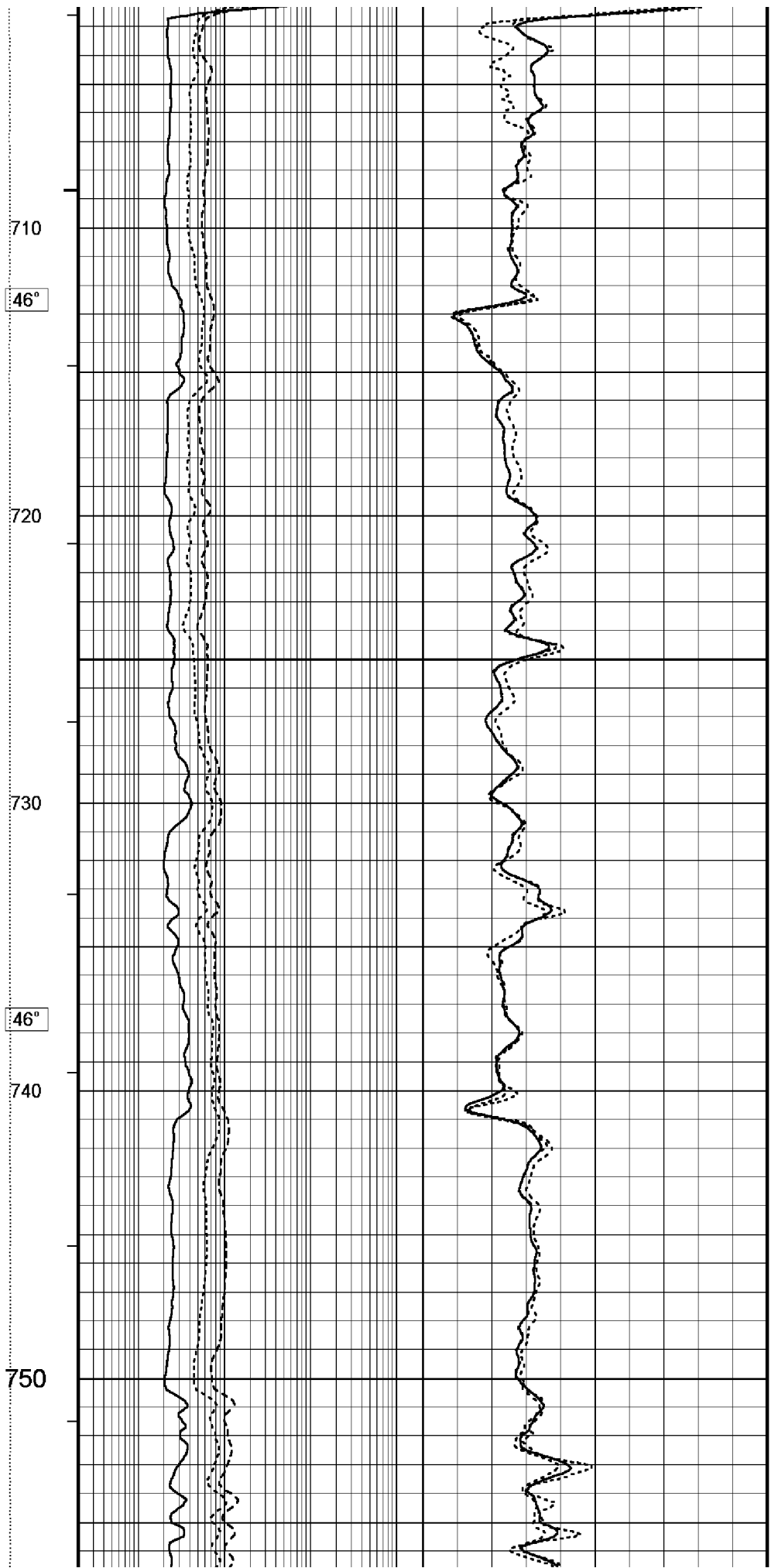
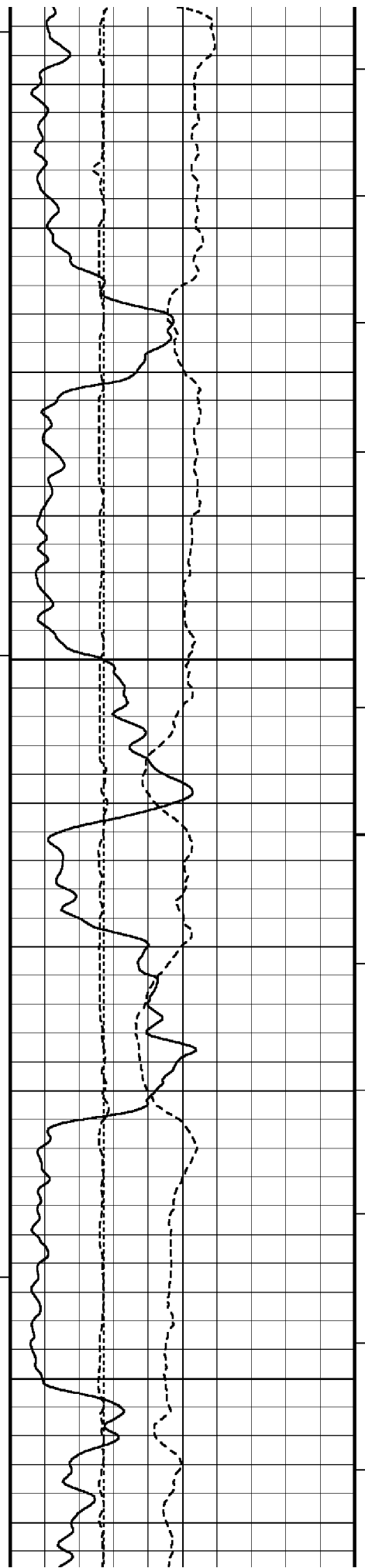


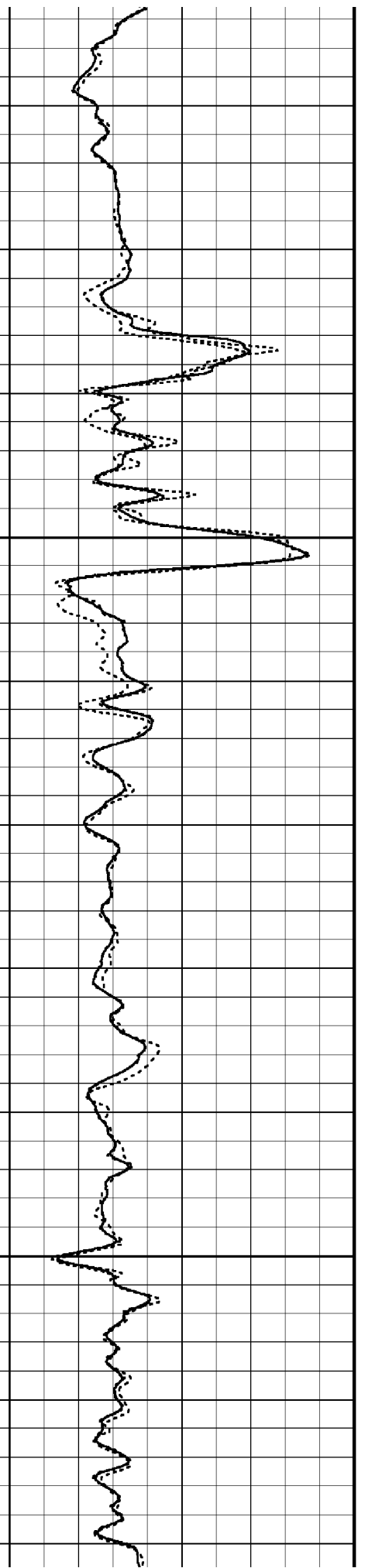
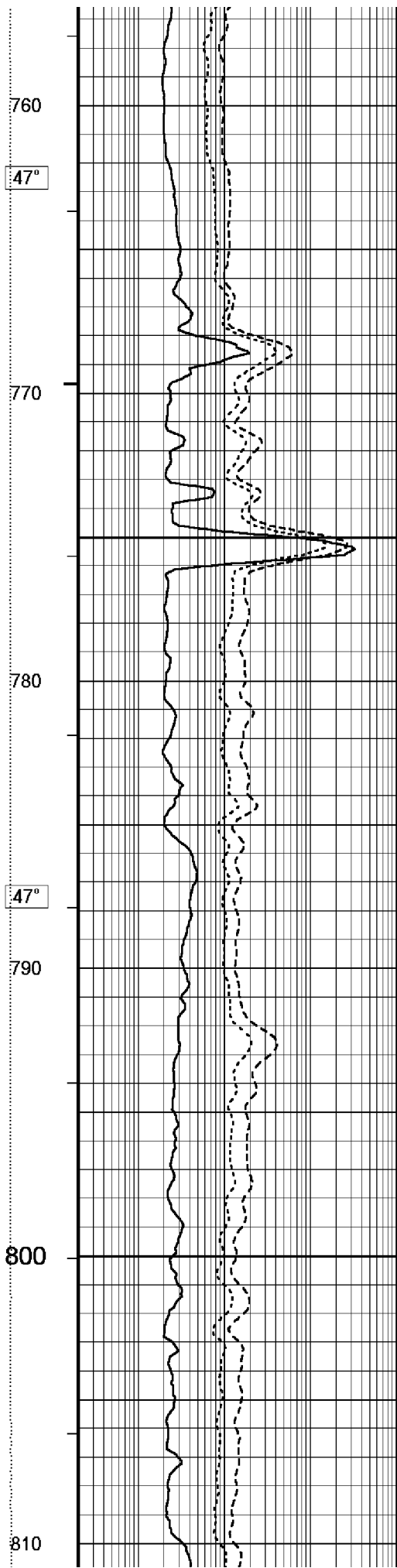
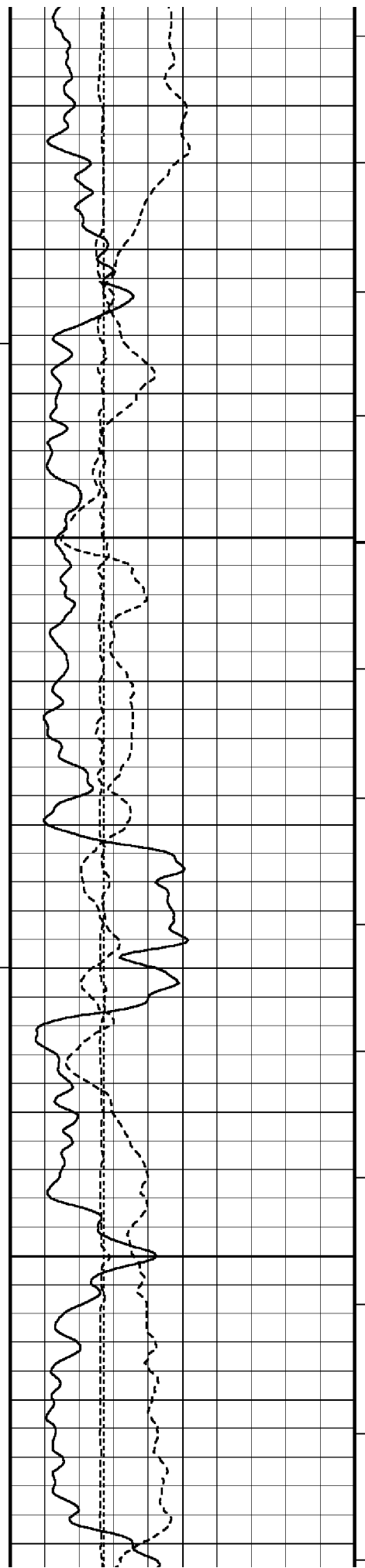


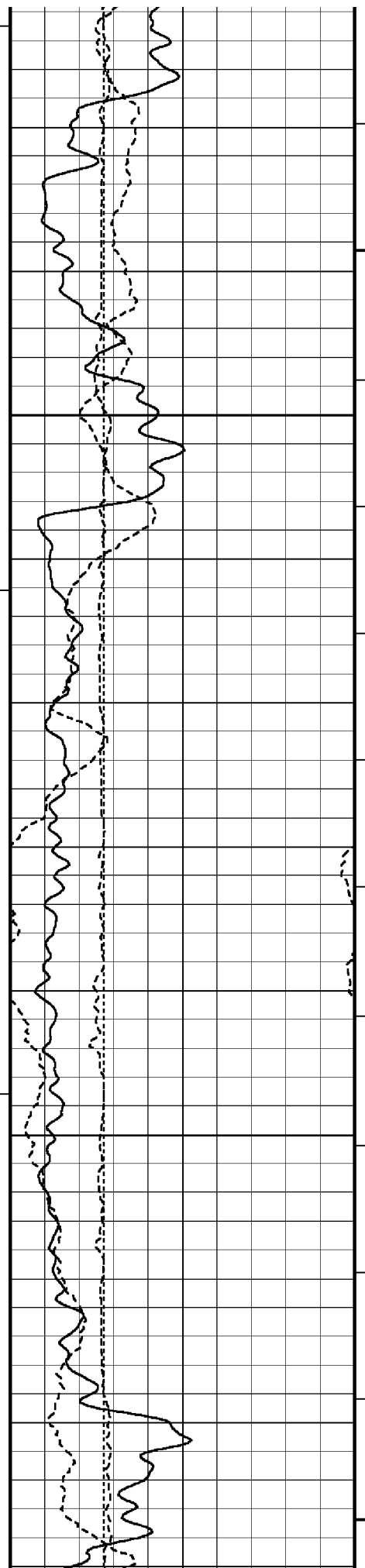












48°

820

830

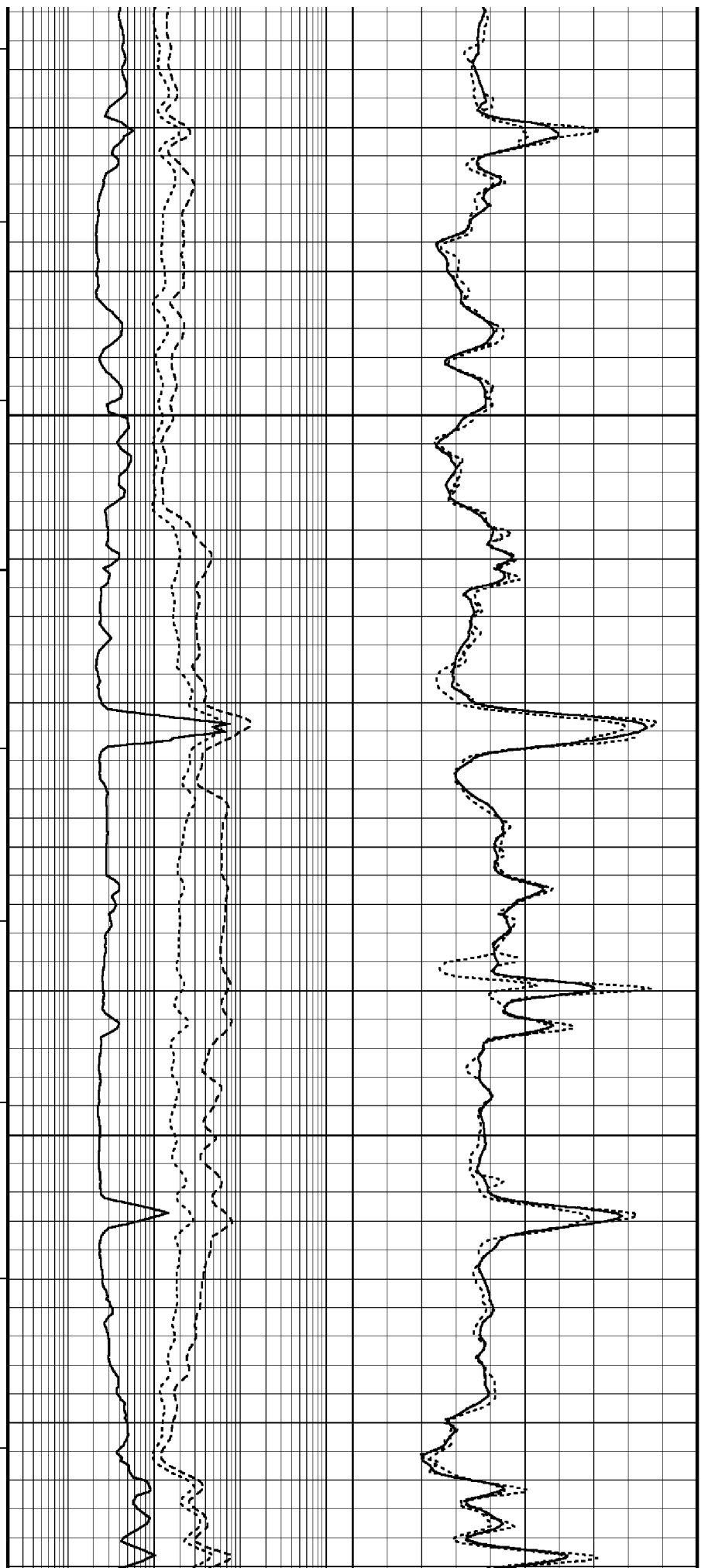
48°

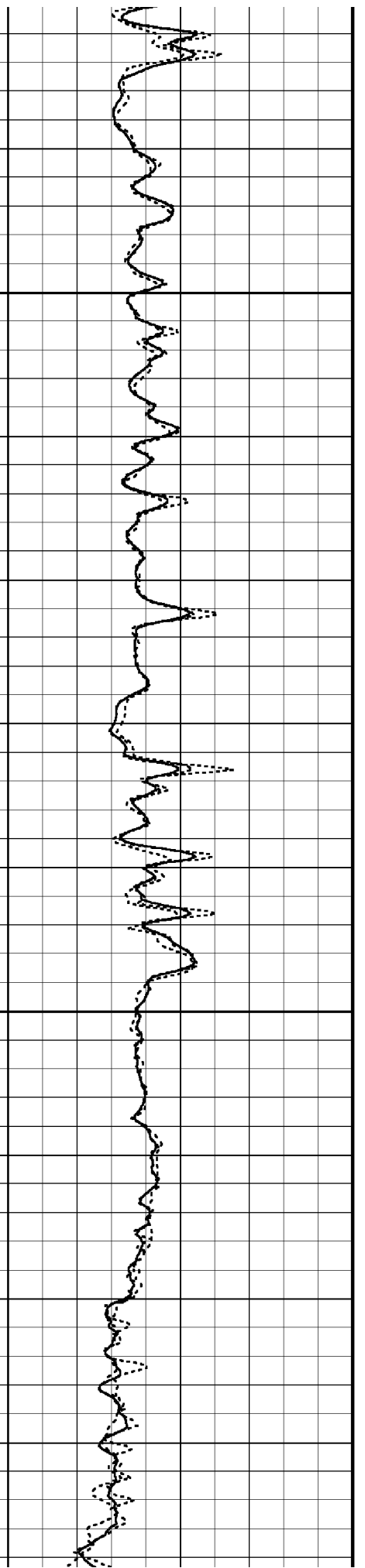
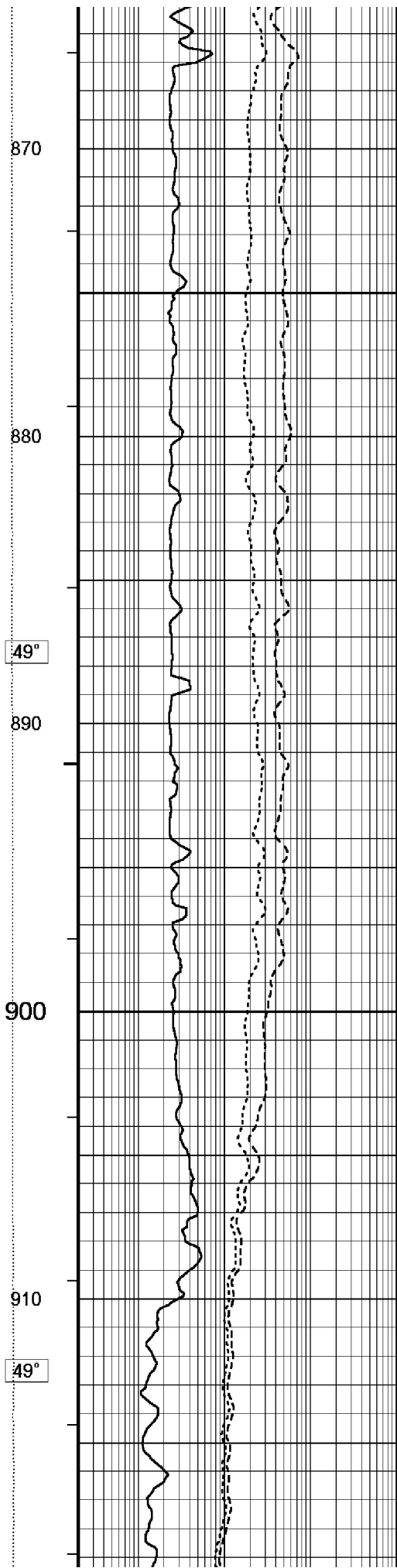
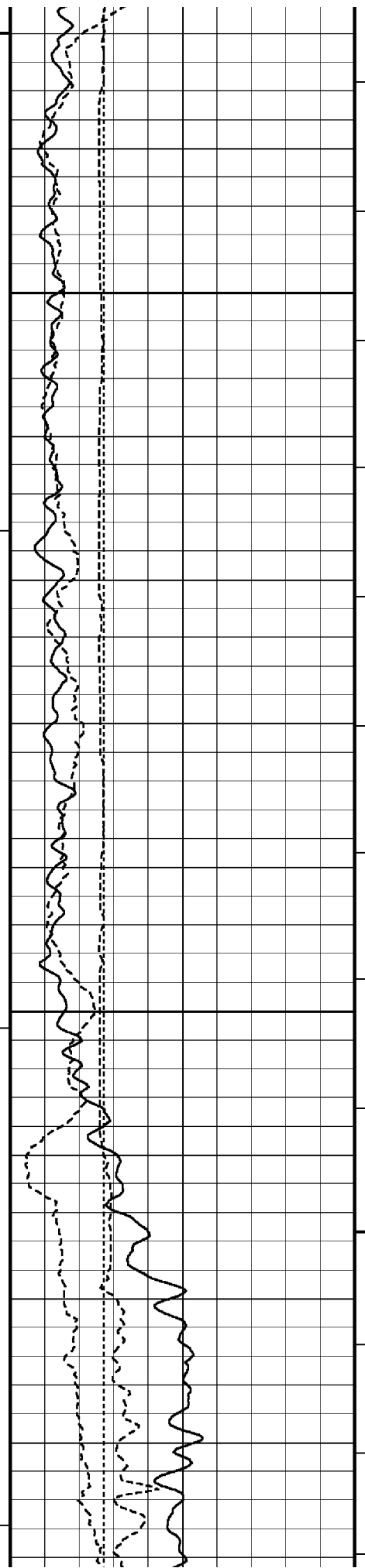
840

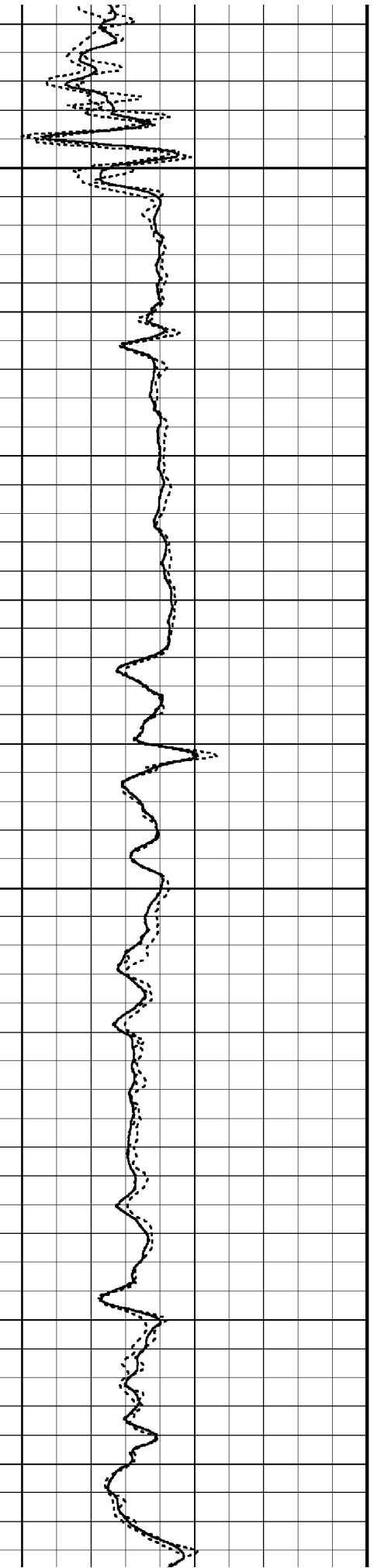
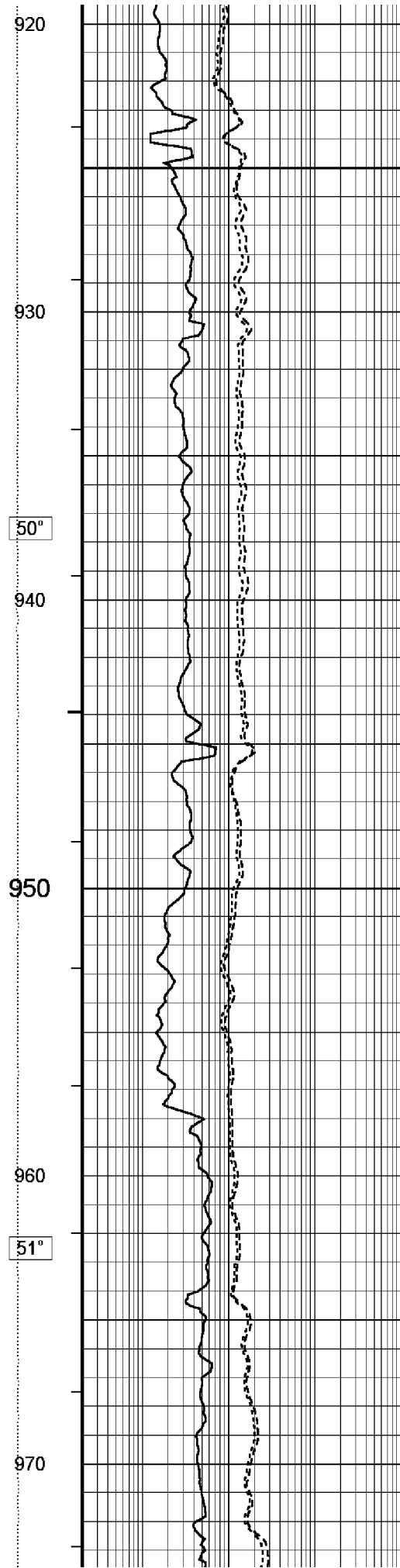
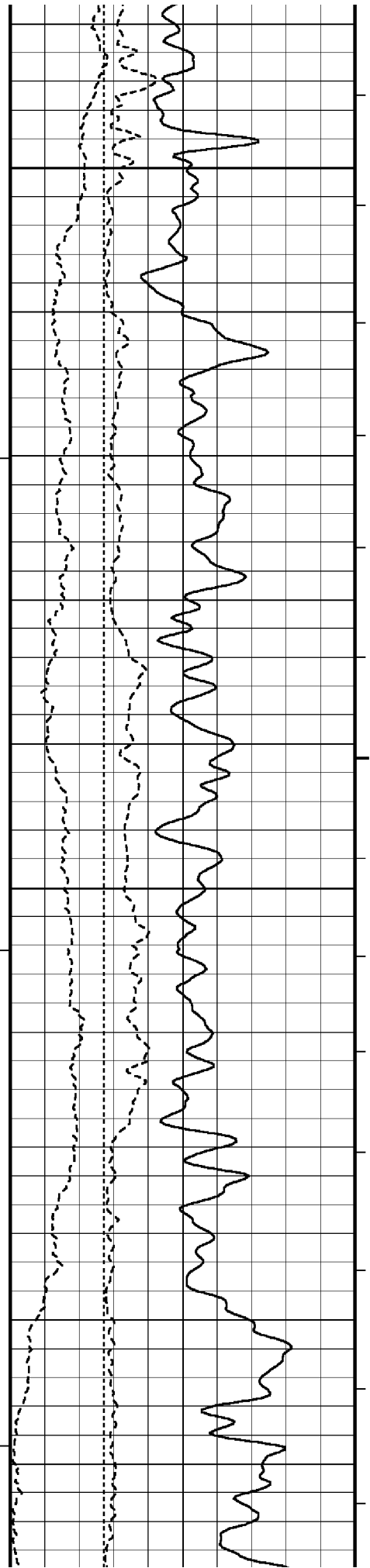
850

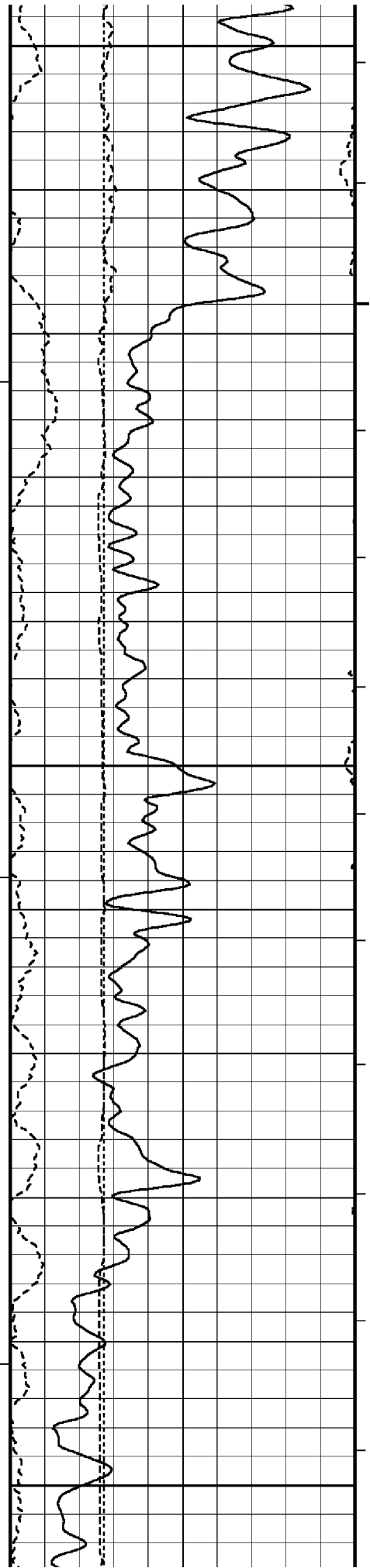
860

48°

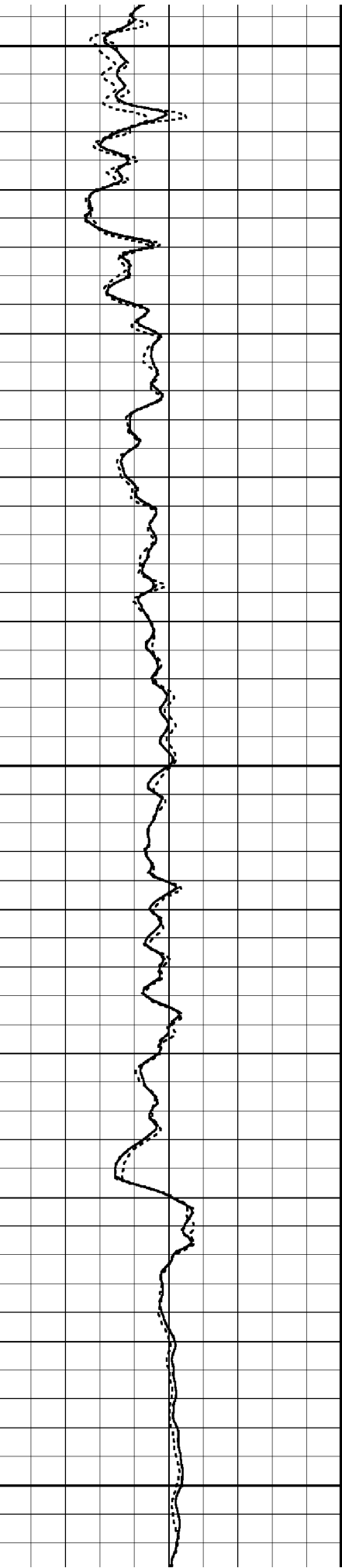
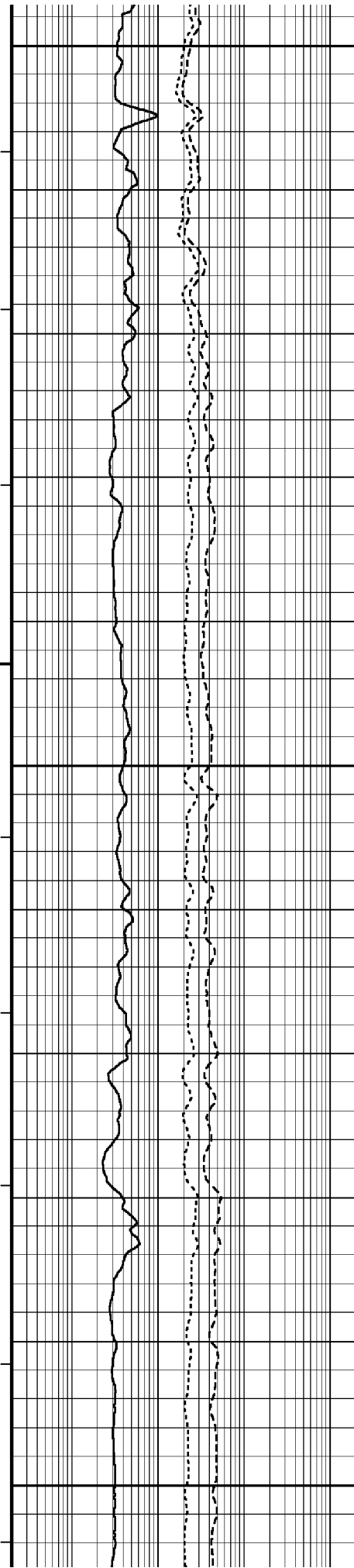


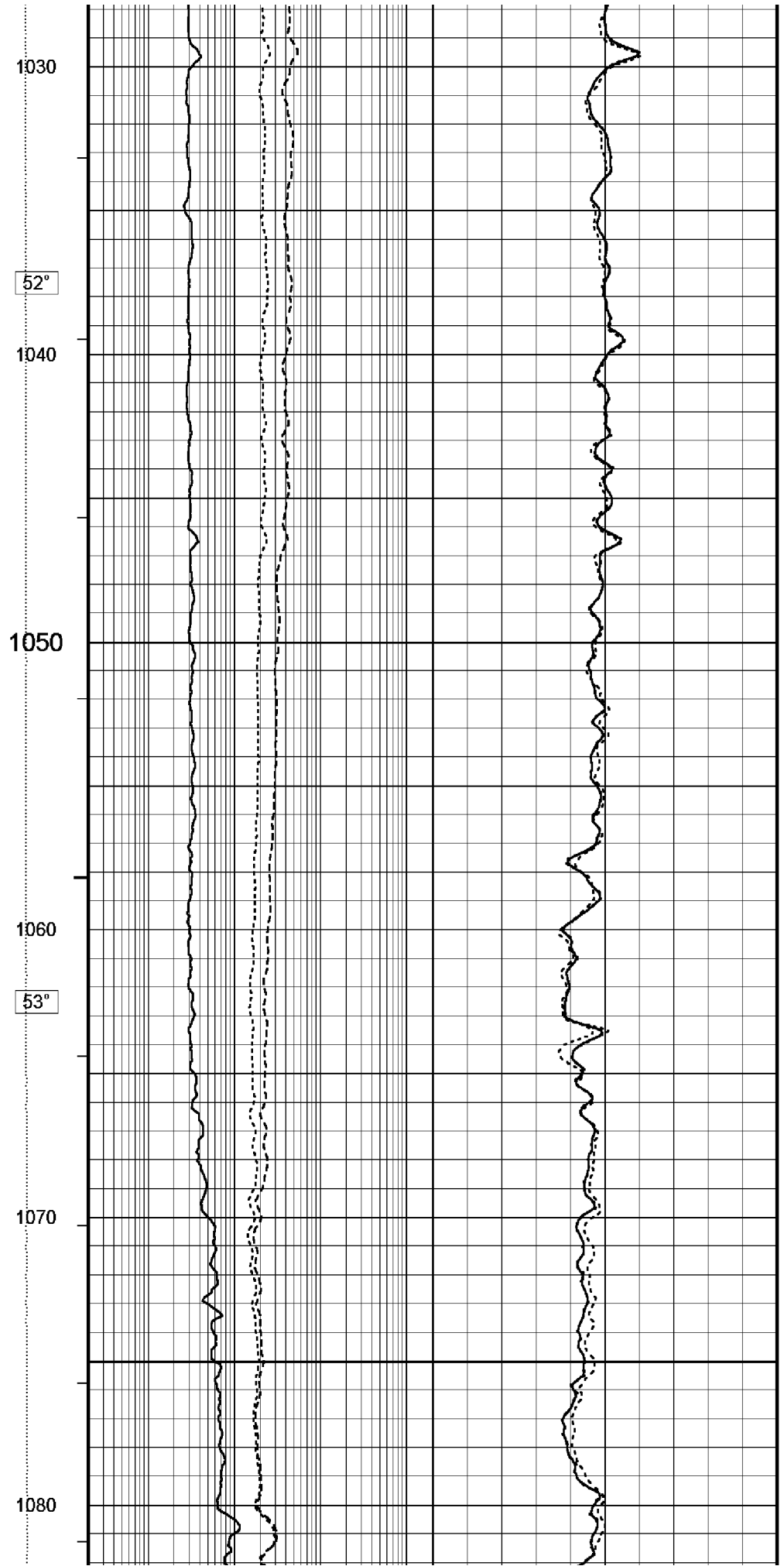
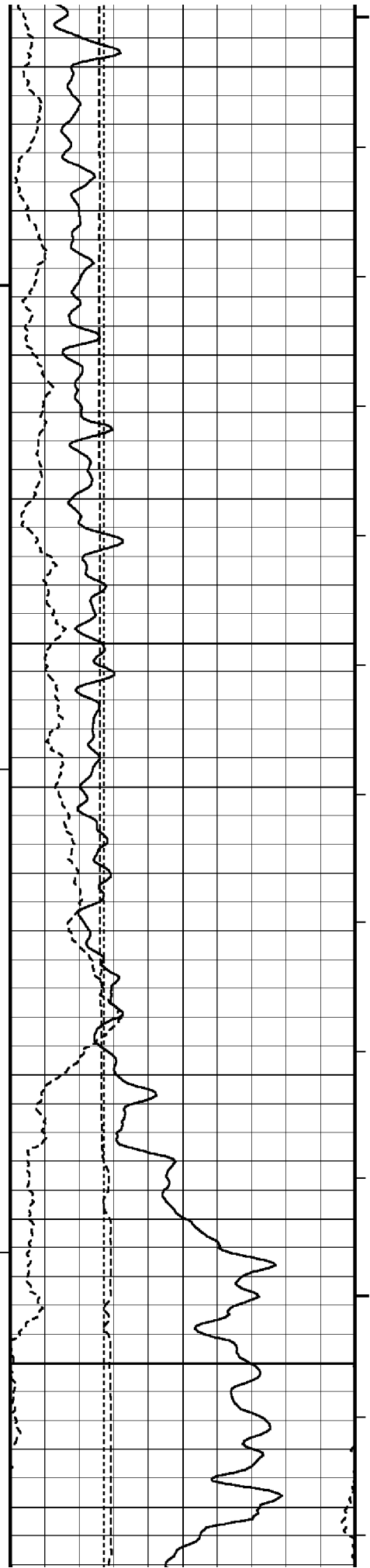


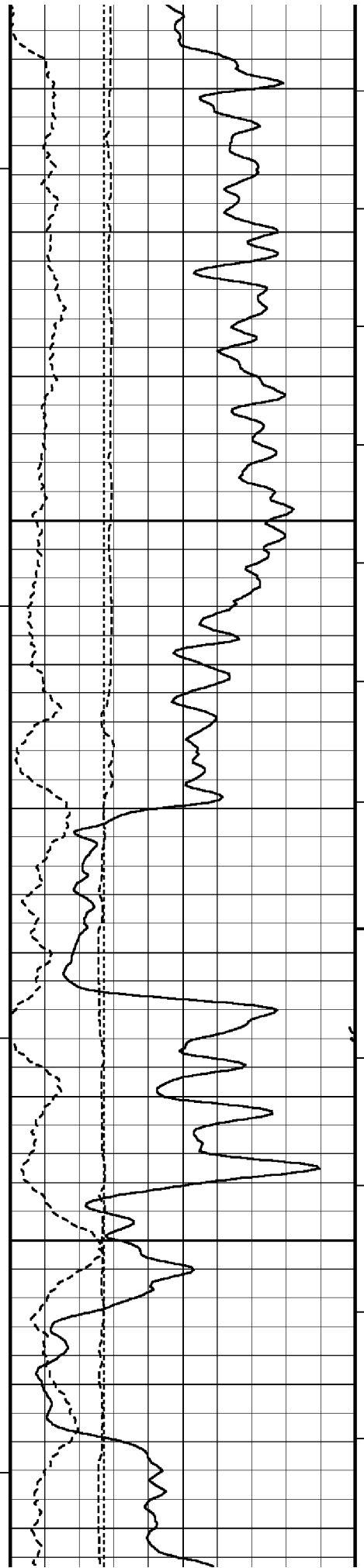




980
51°
990
1000
1010
52°
1020







53°

1090

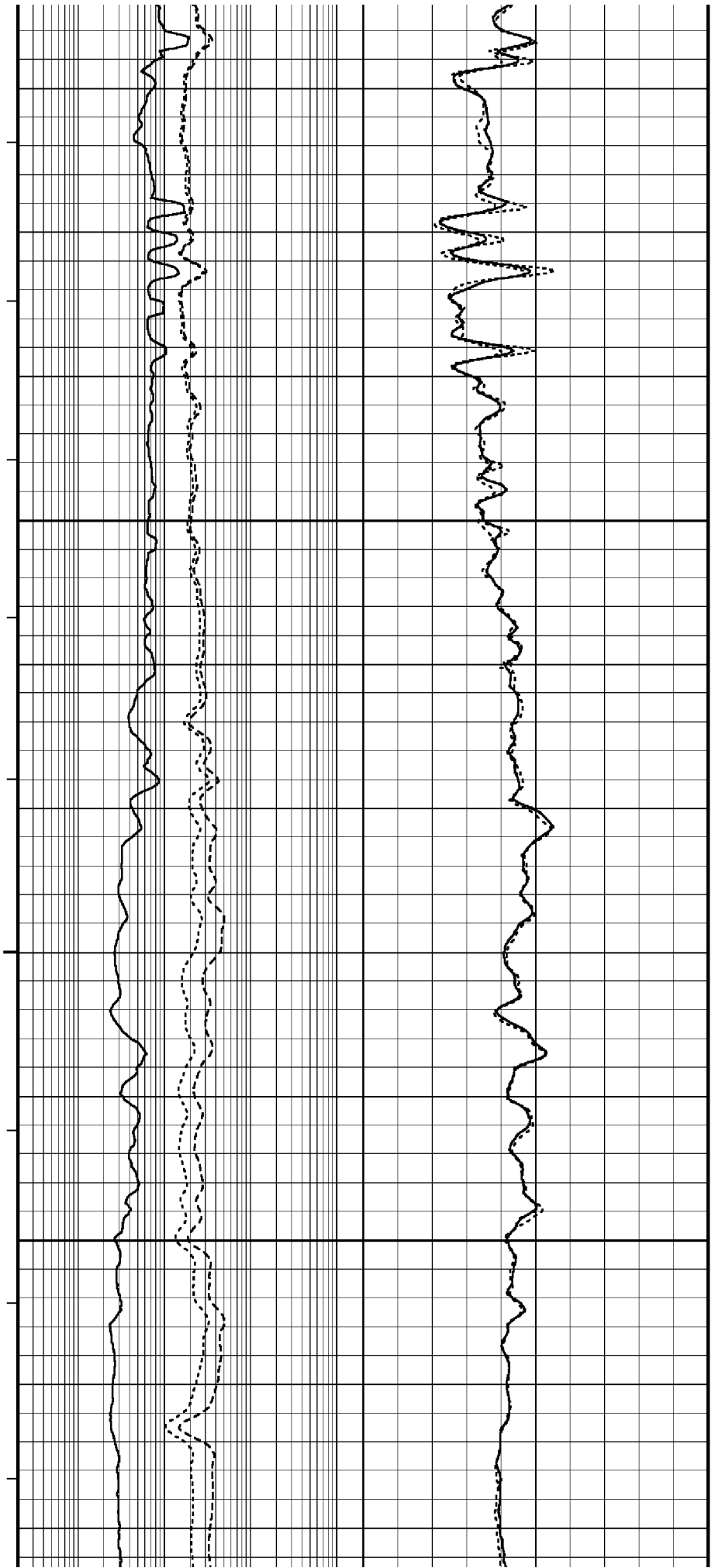
1100

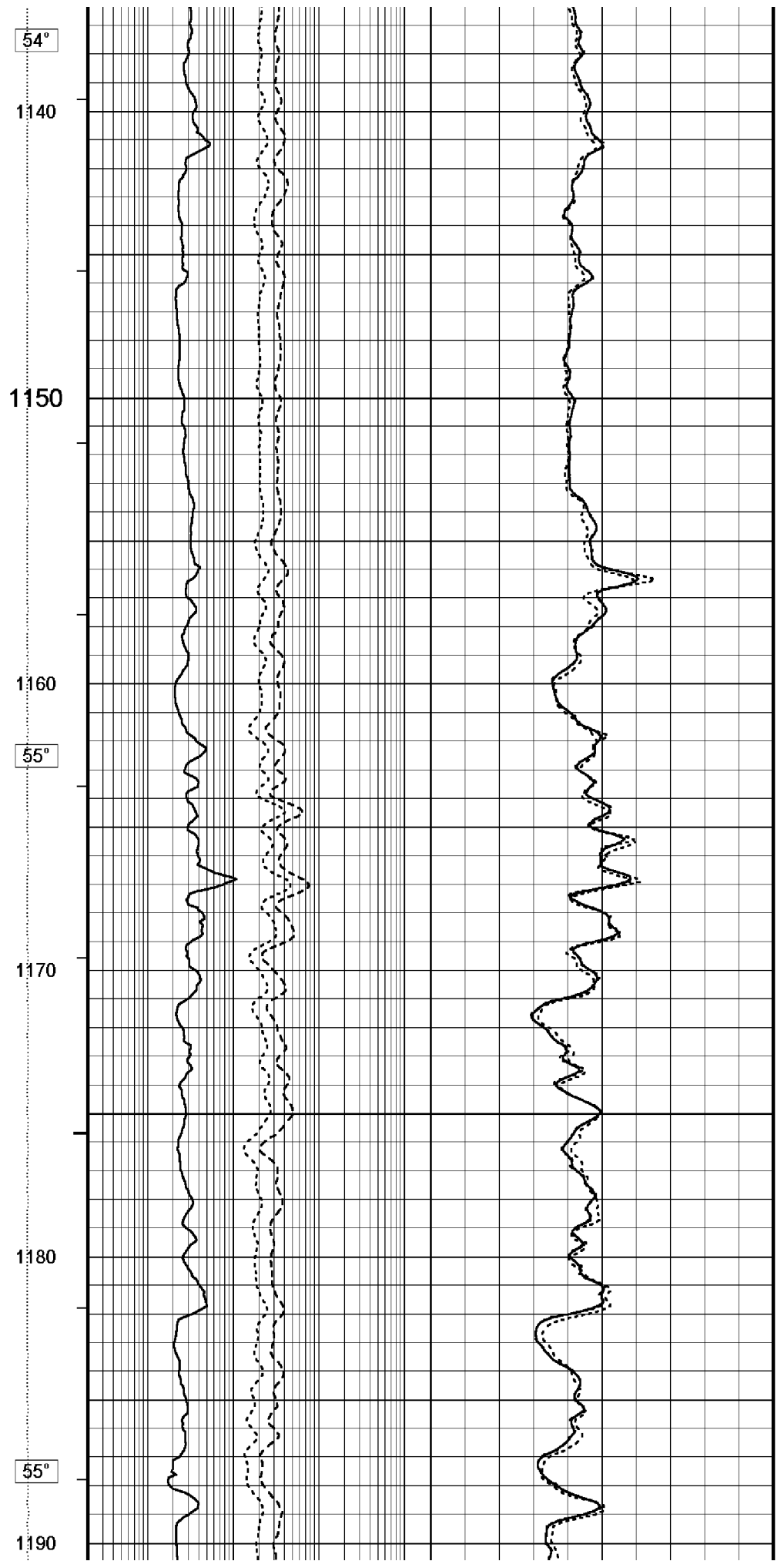
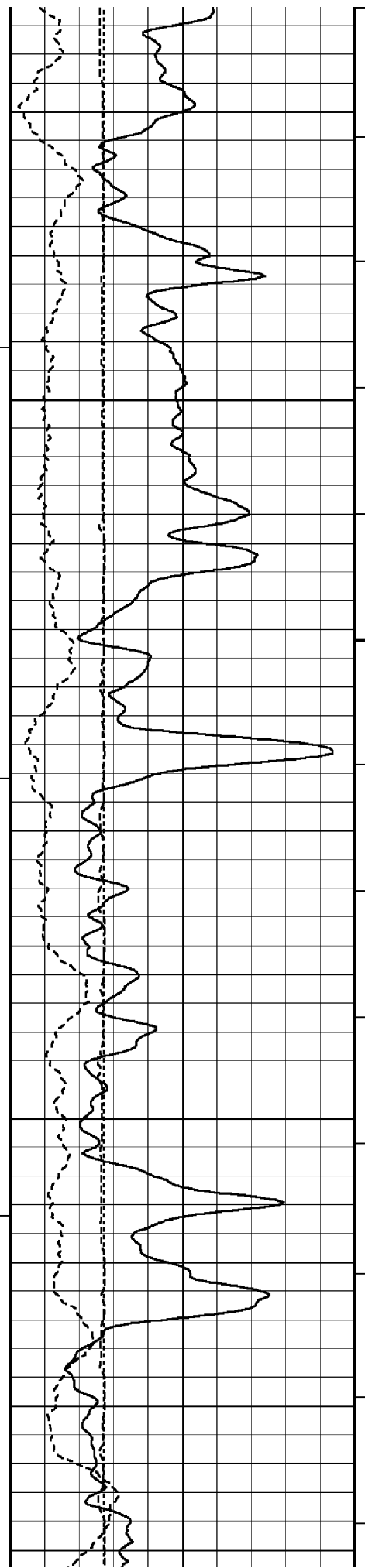
1110

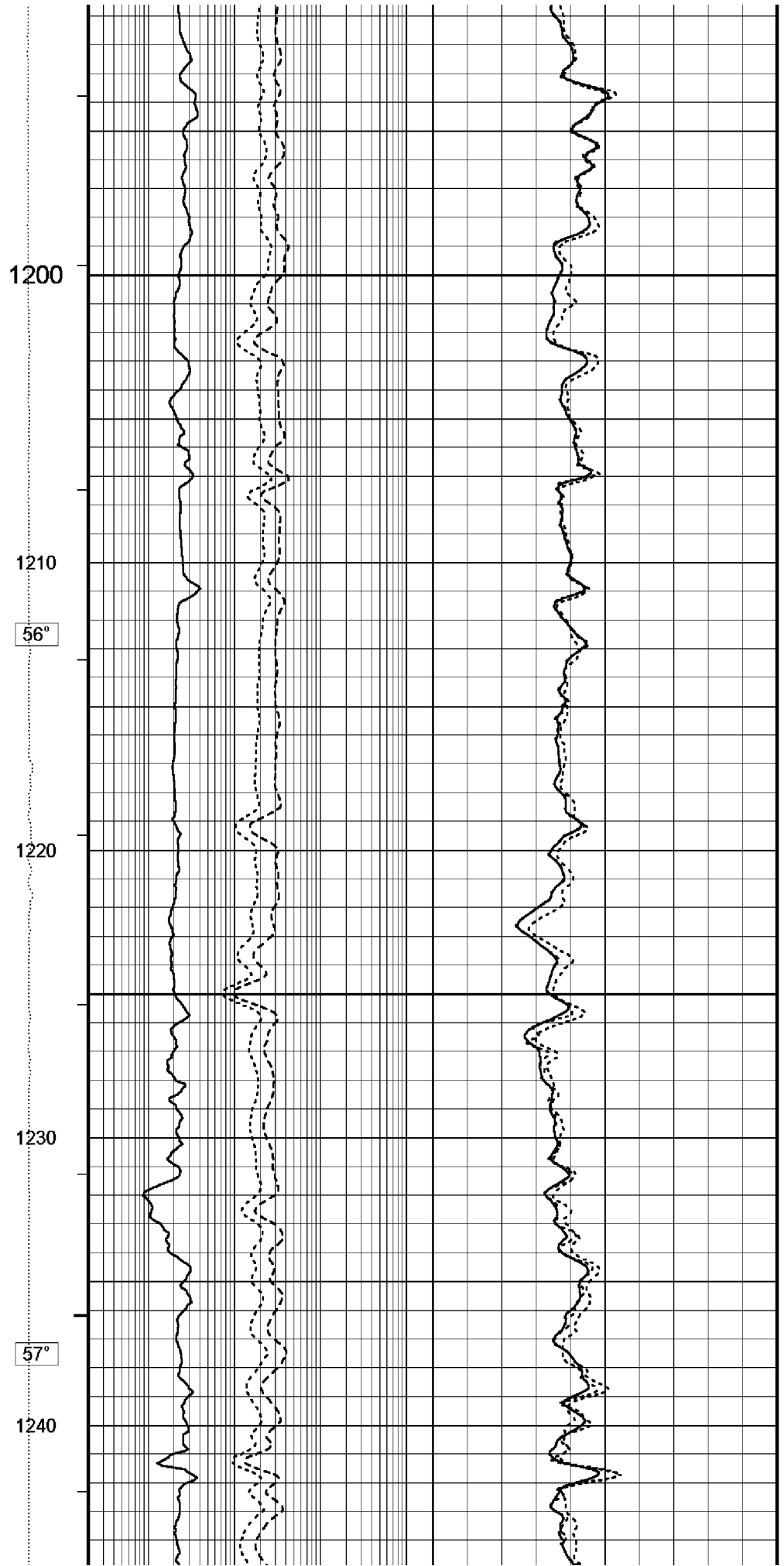
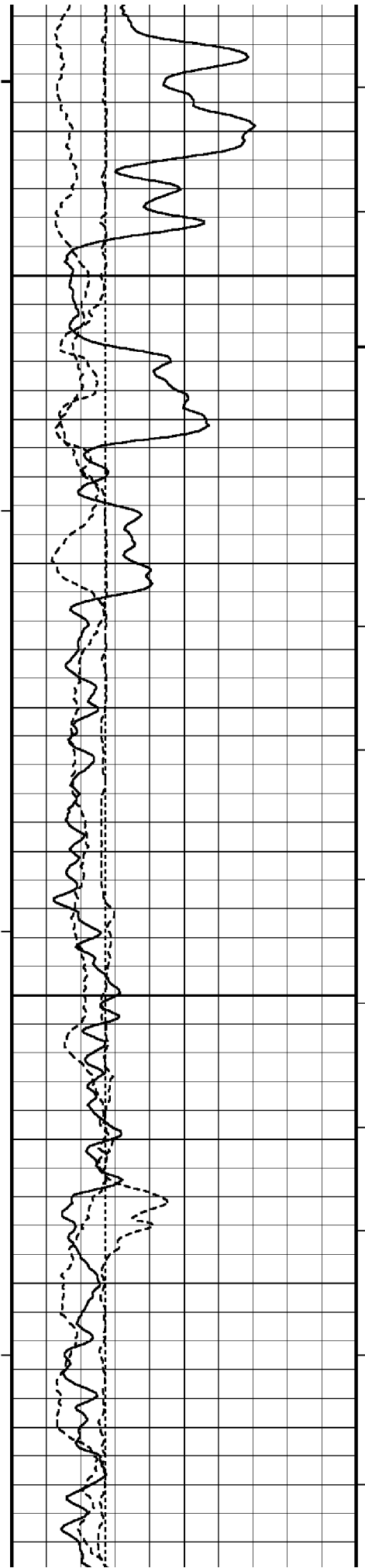
54°

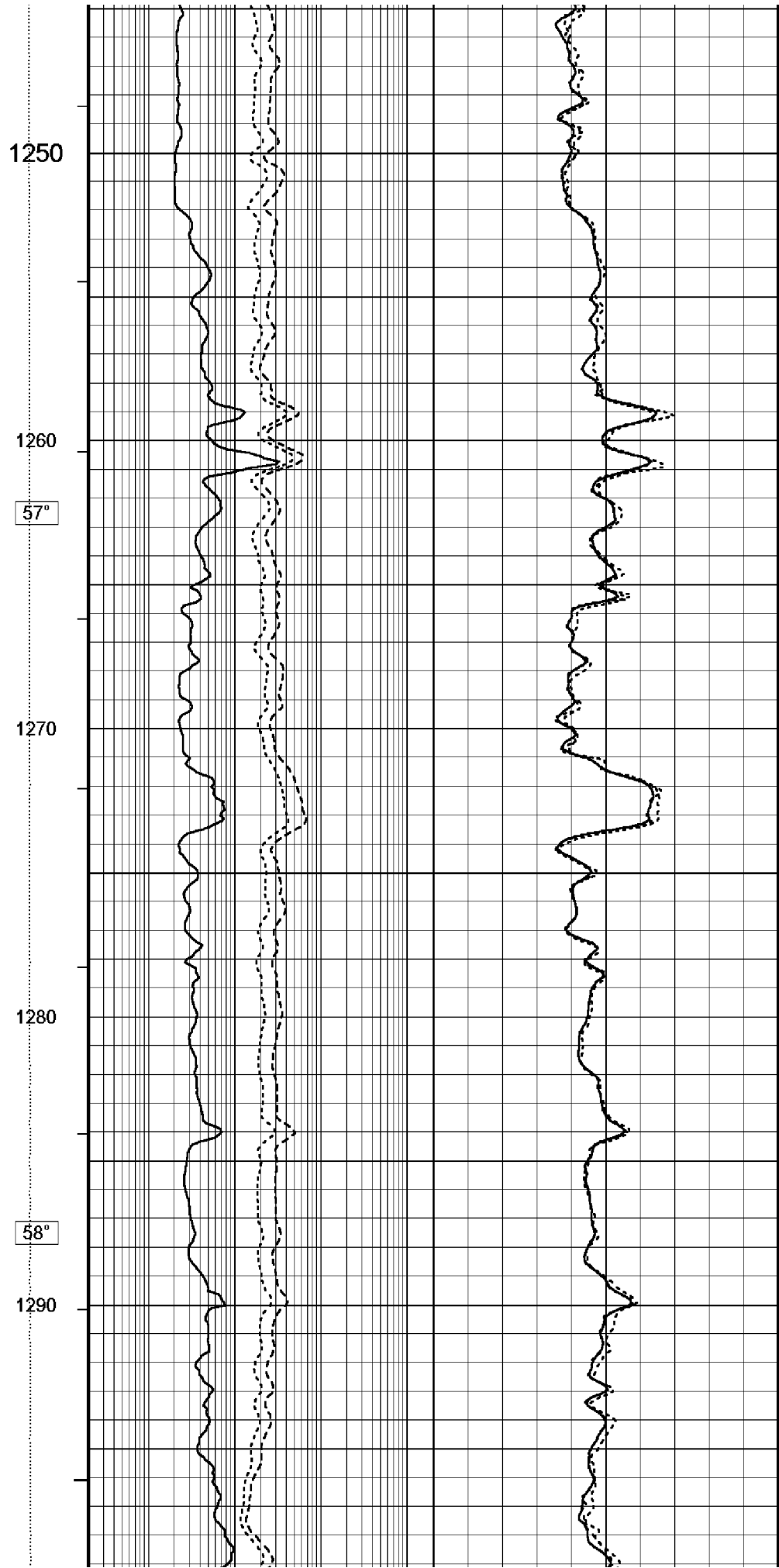
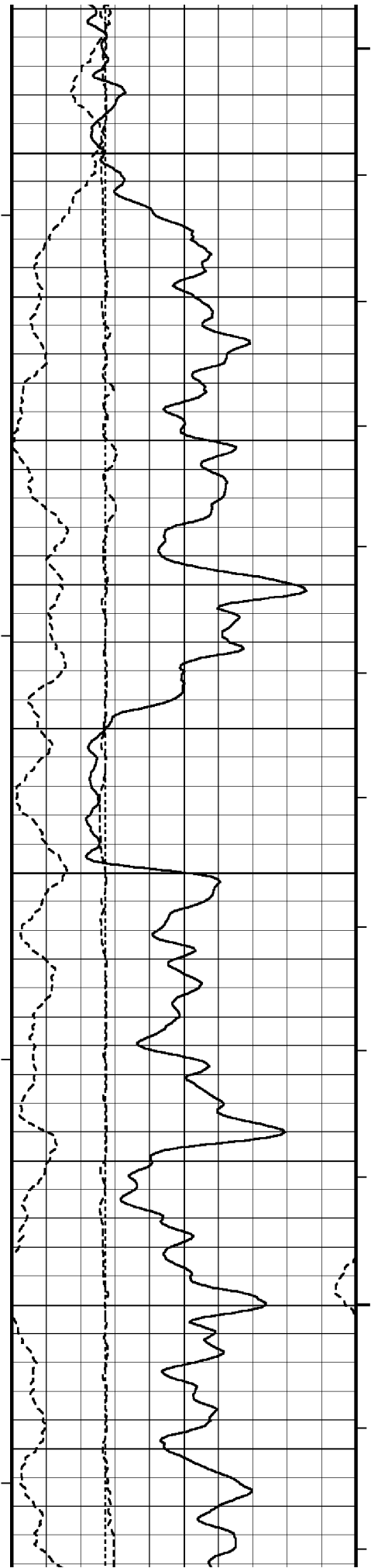
1120

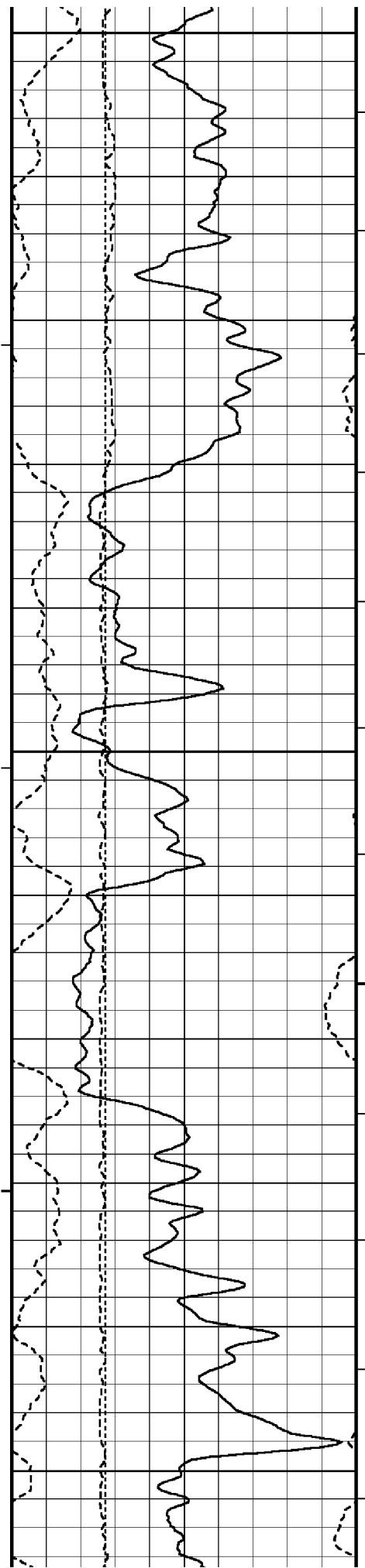
1130











1300

1310

58°

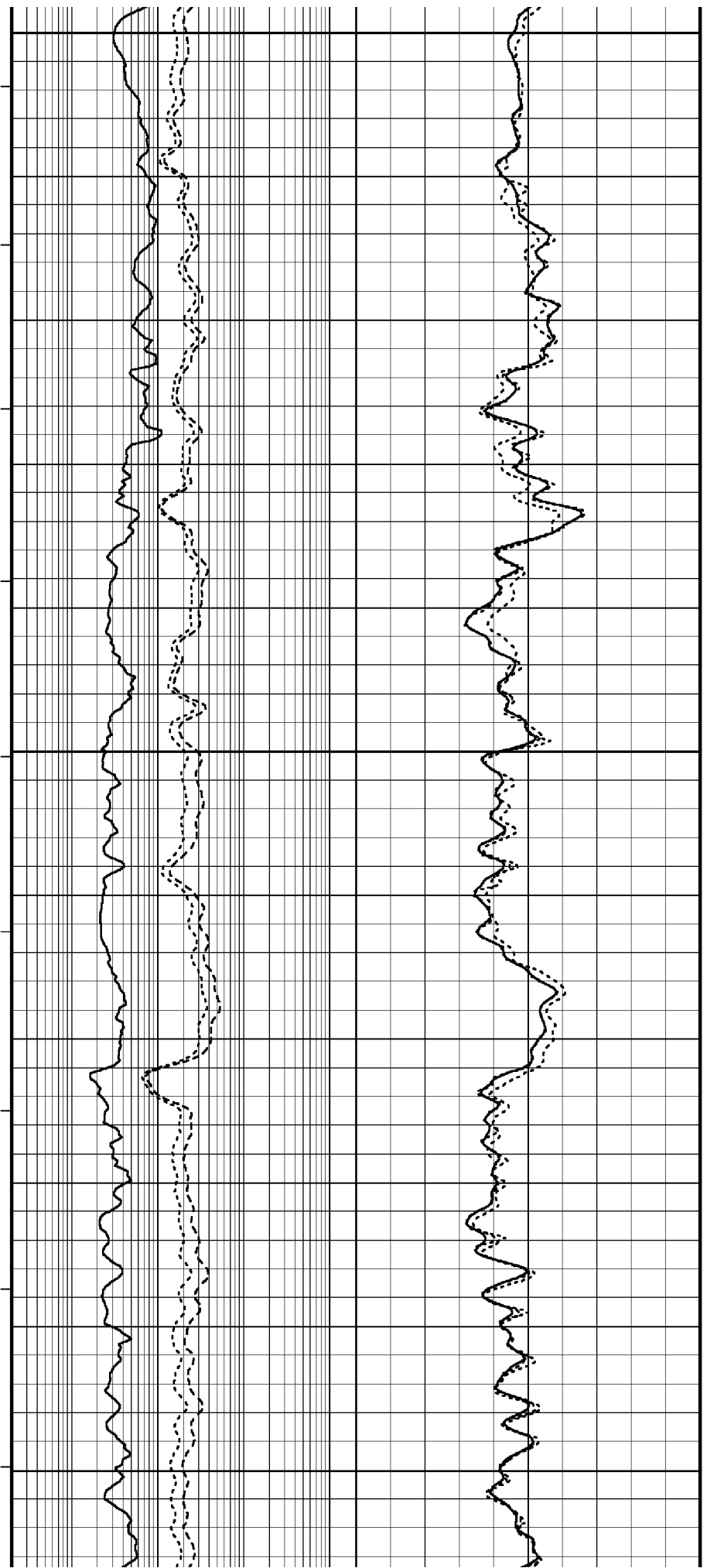
1320

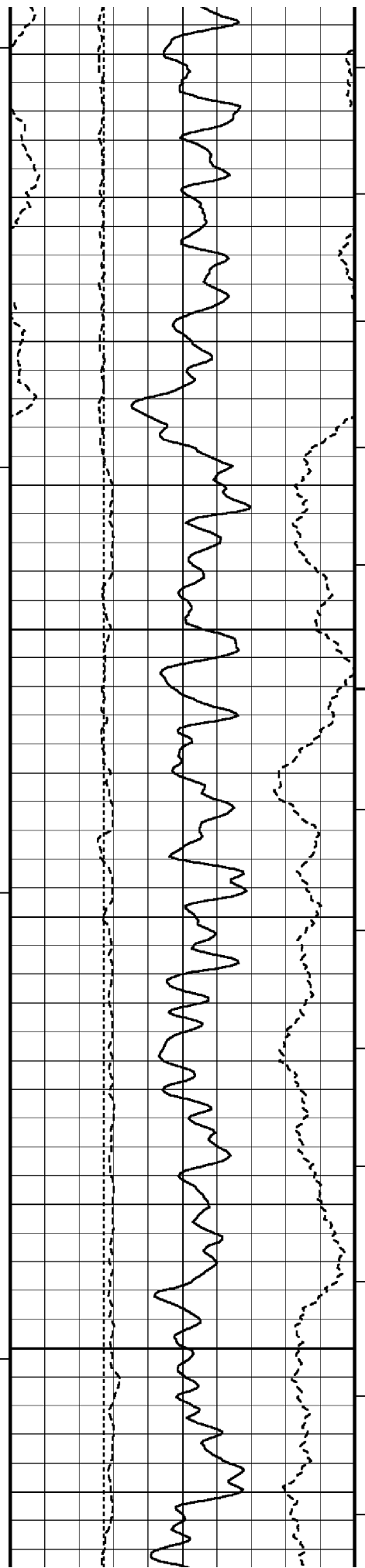
1330

59°

1340

1350





1360

59°

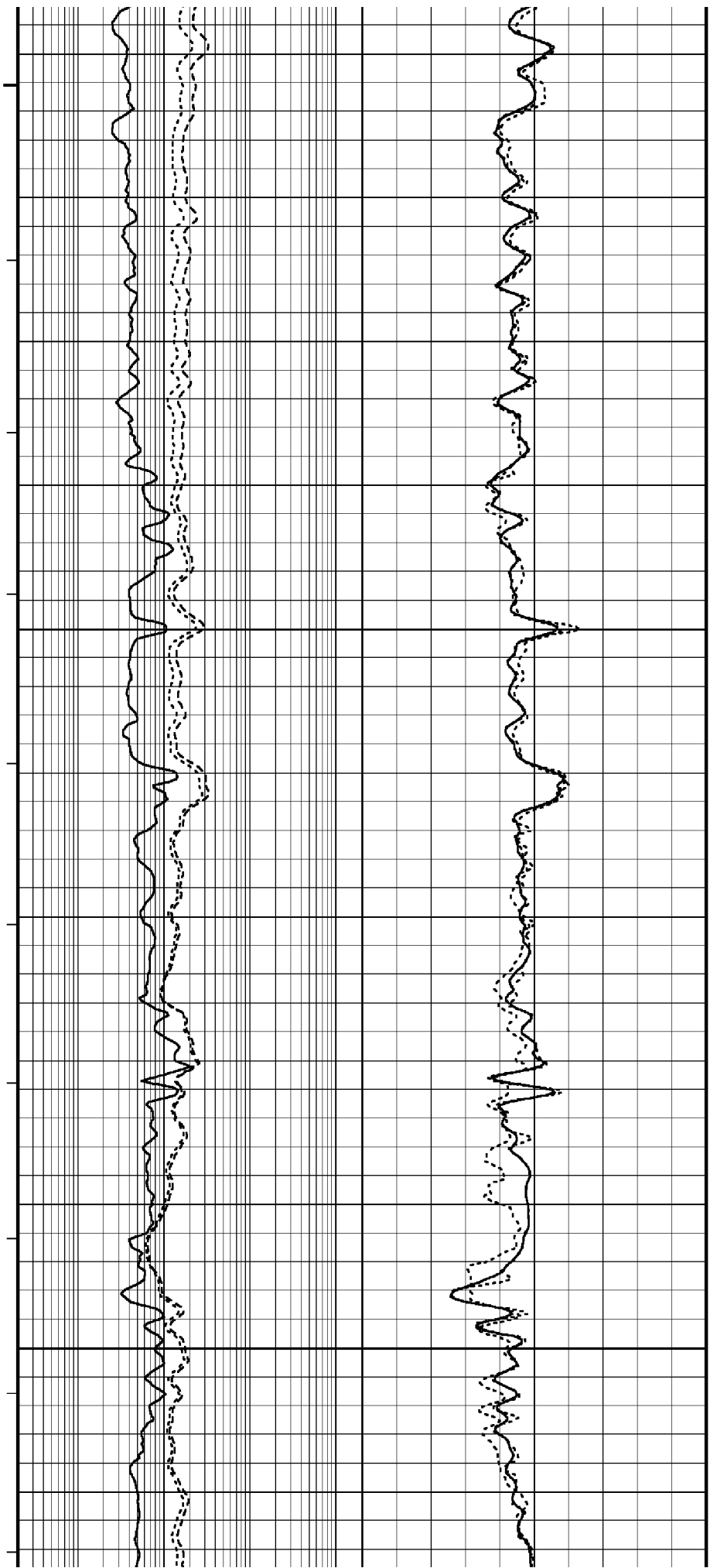
1370

1380

60°

1390

1400



1360

60°

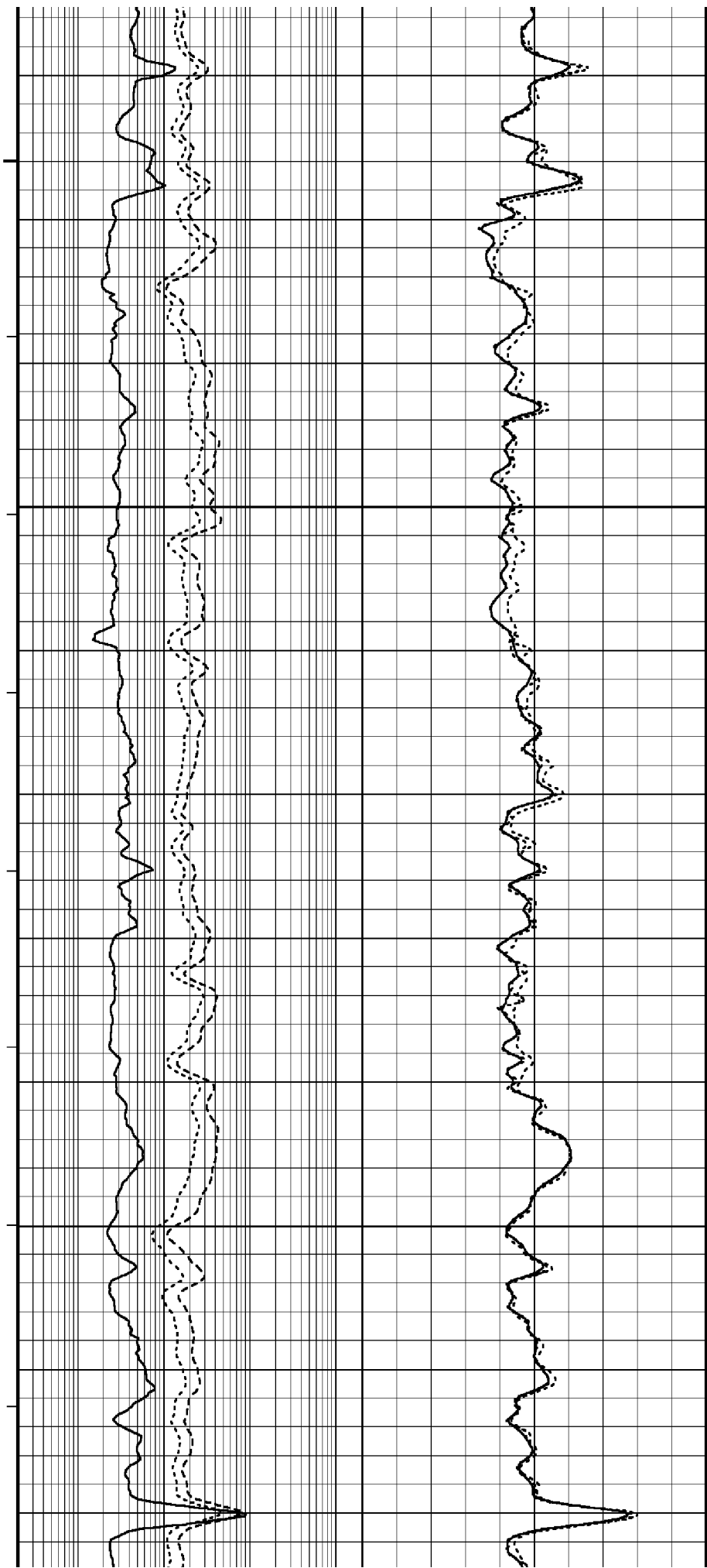
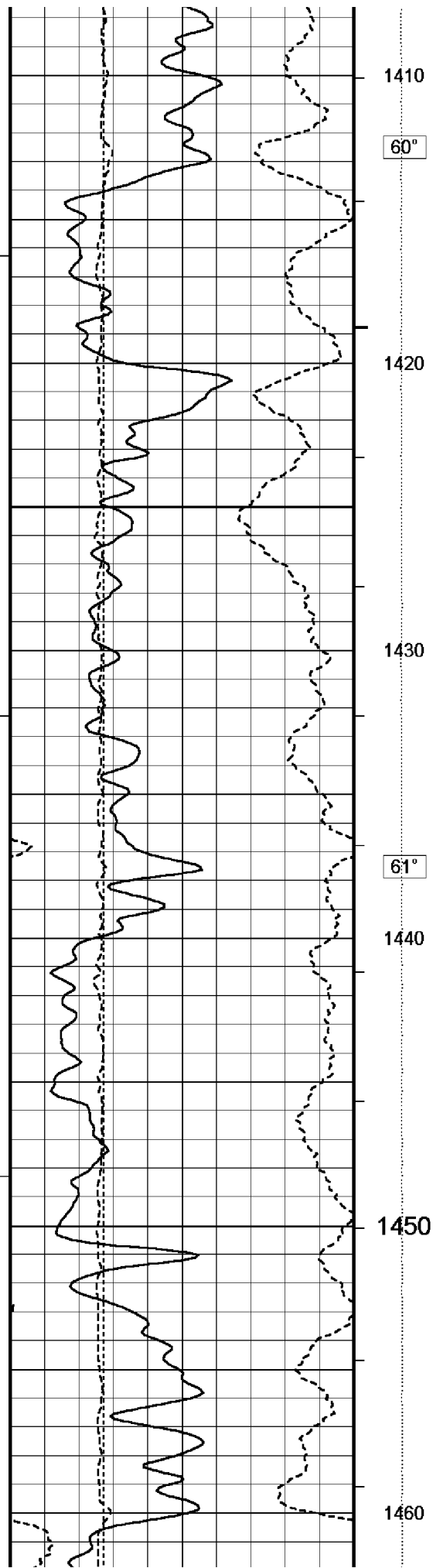
1370

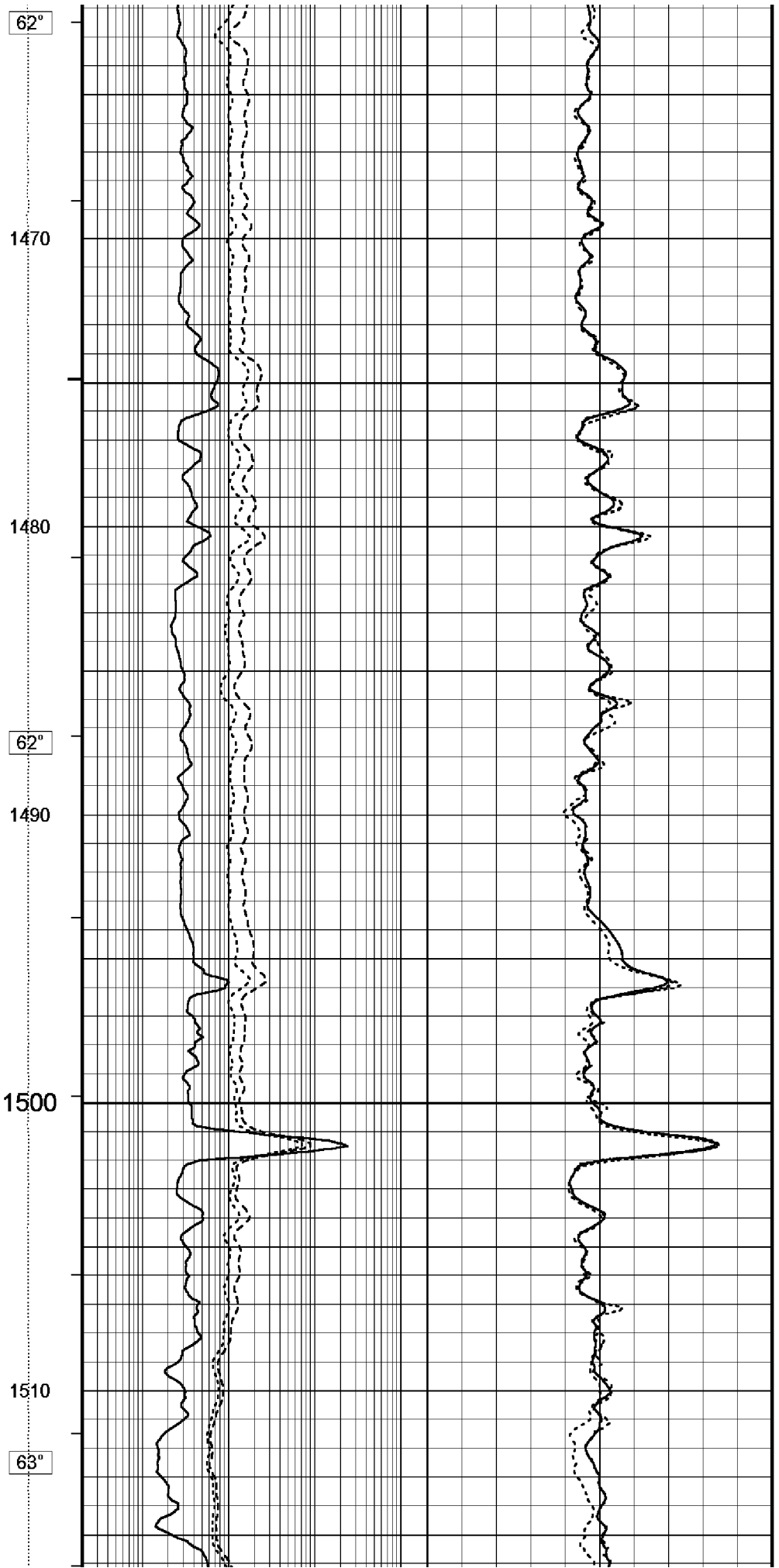
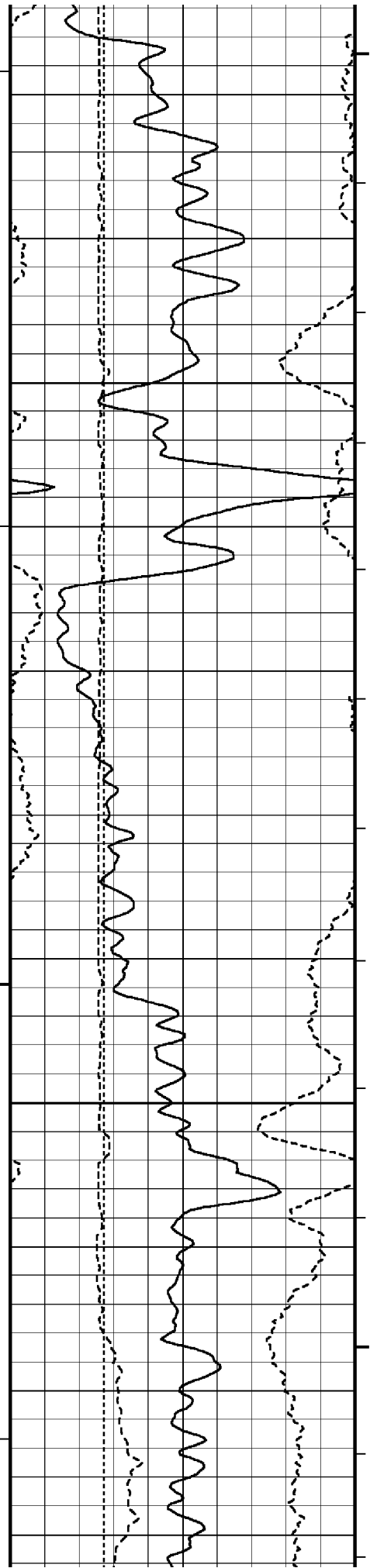
1380

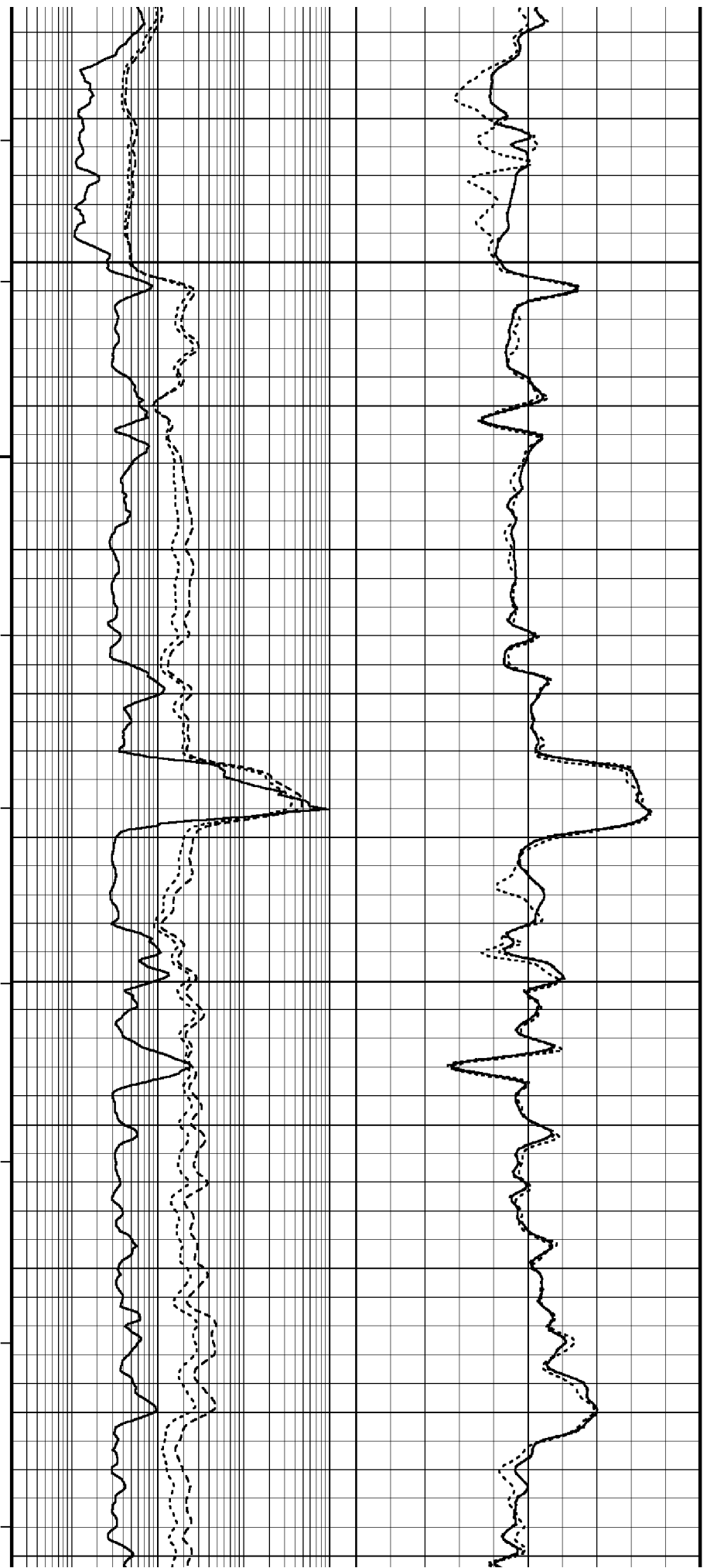
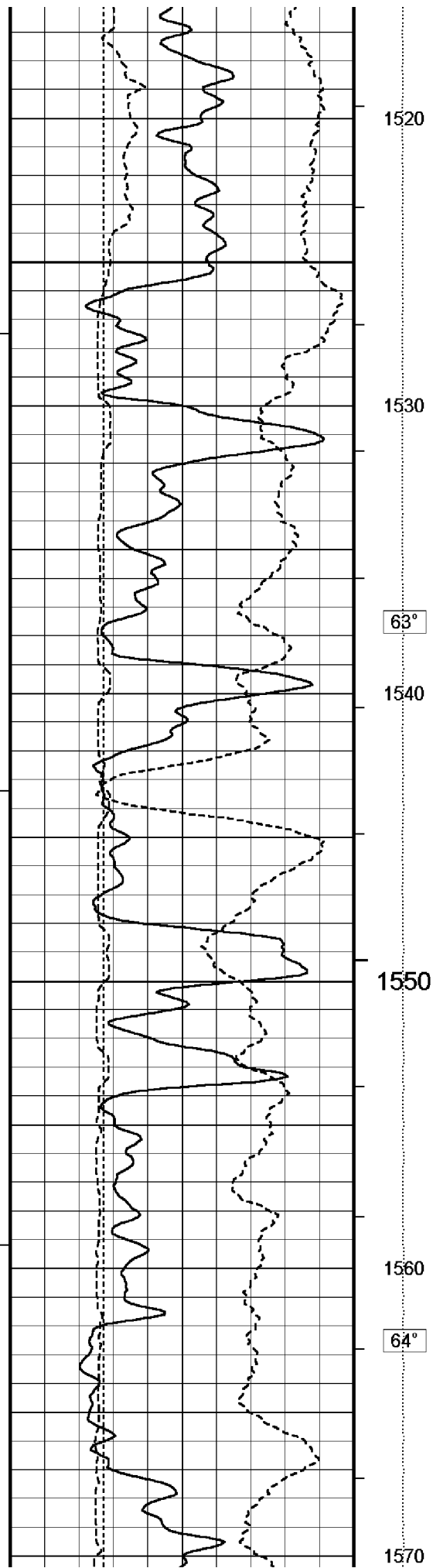
60°

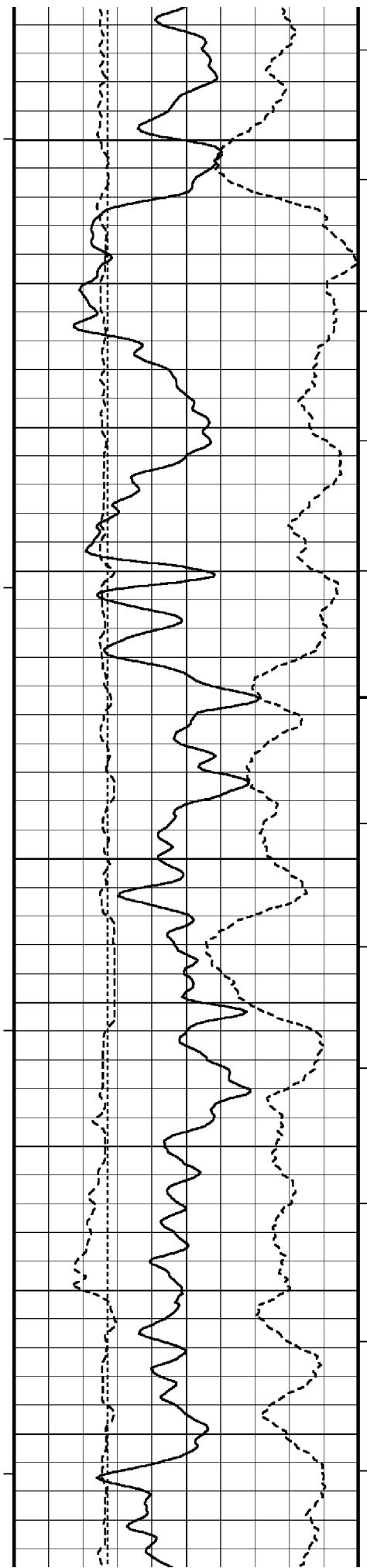
1390

1400









1580

65°

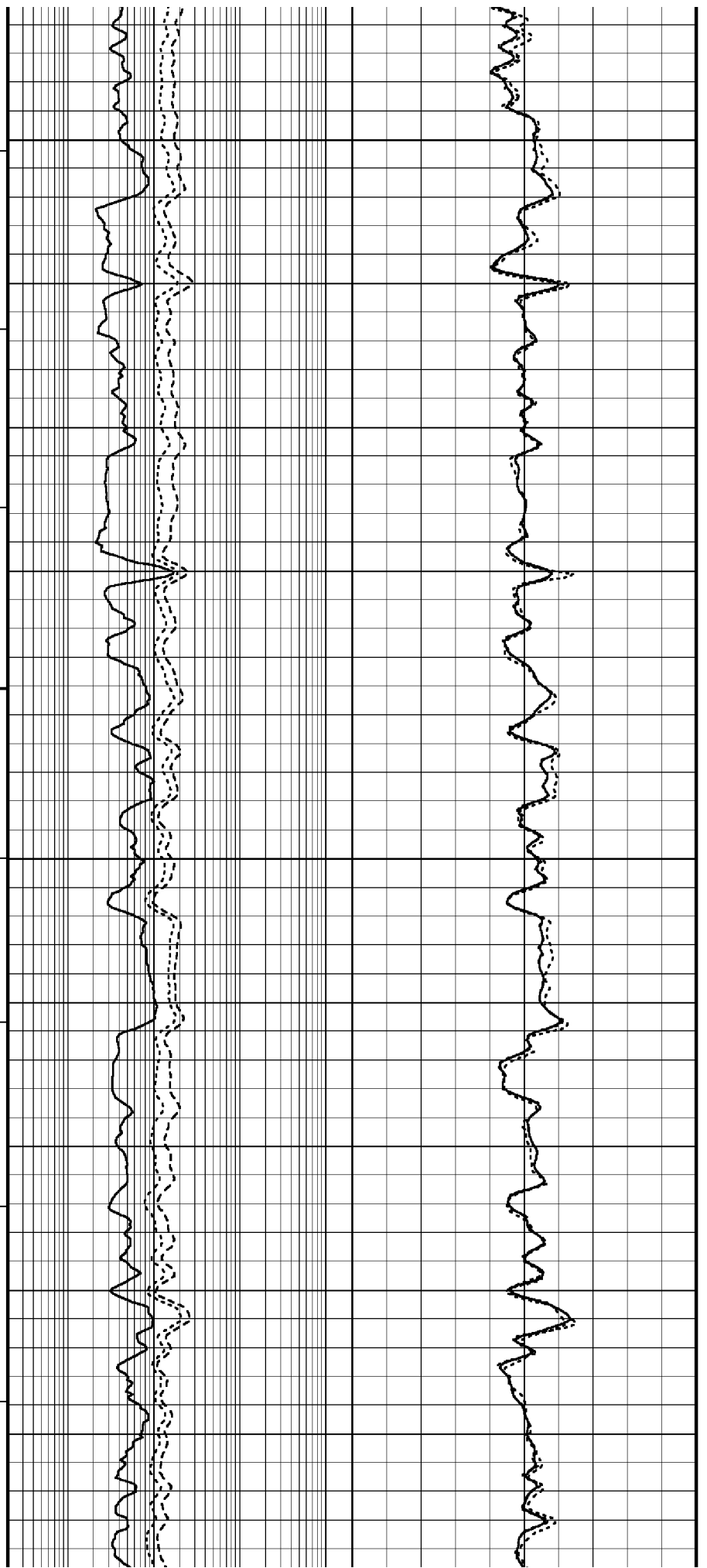
1590

1600

1610

65°

1620



1580

65°

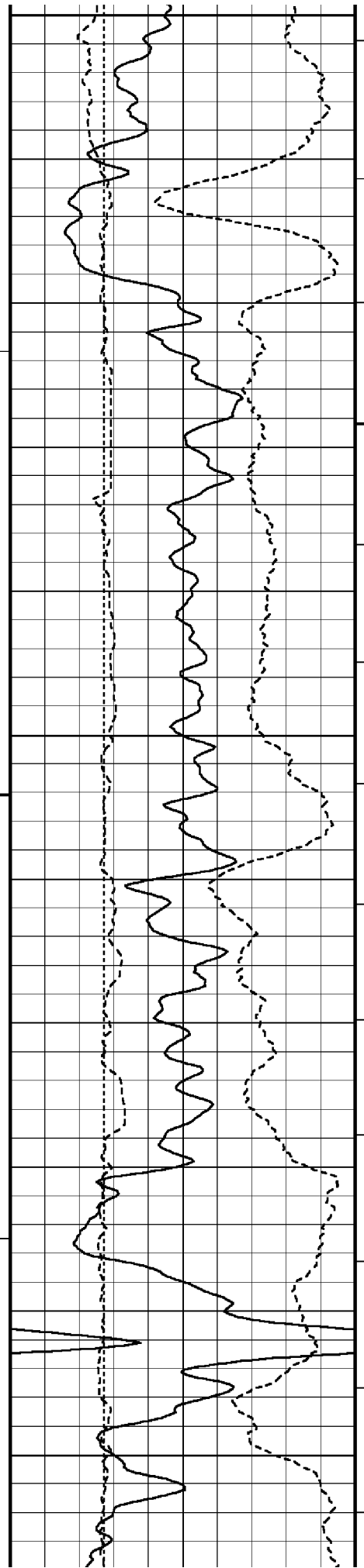
1590

1600

1610

65°

1620



1630

66°

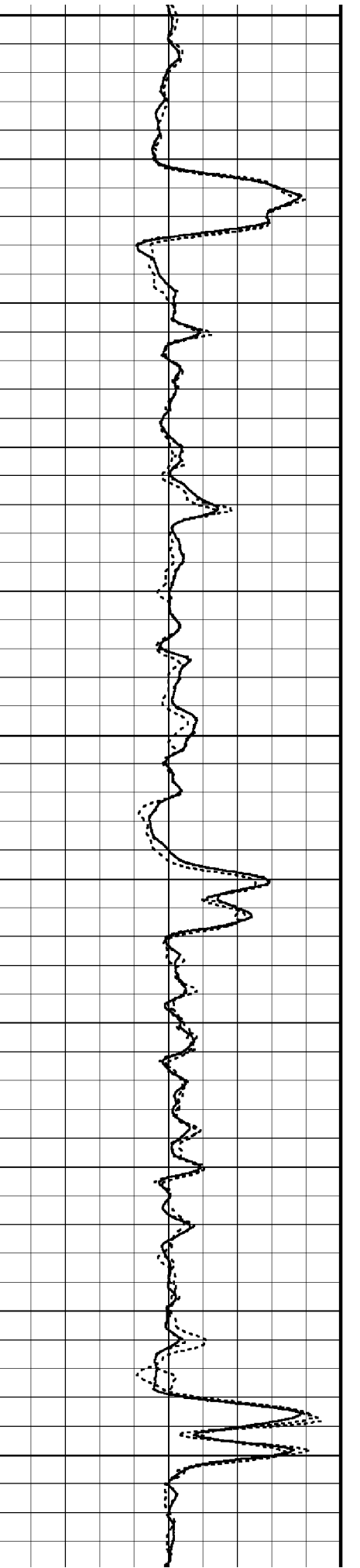
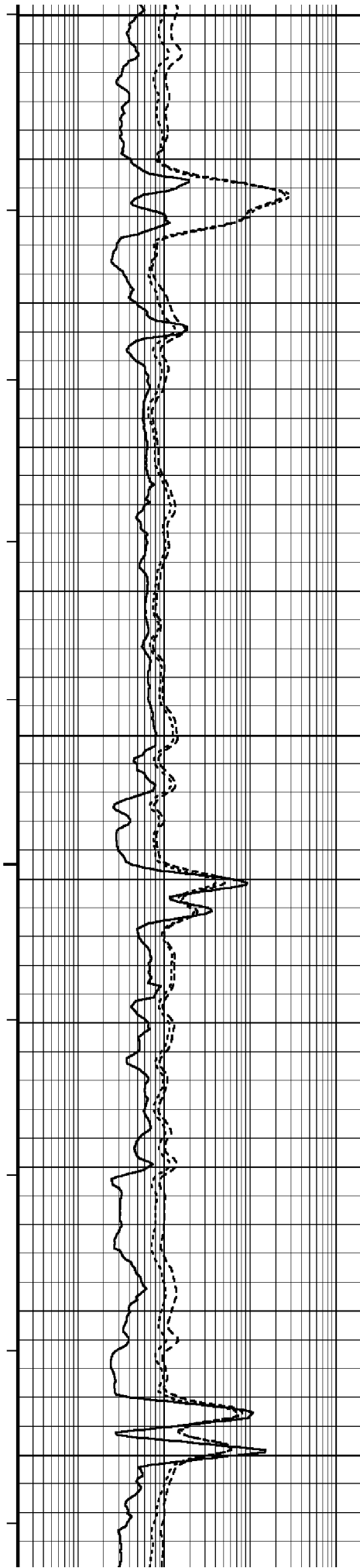
1640

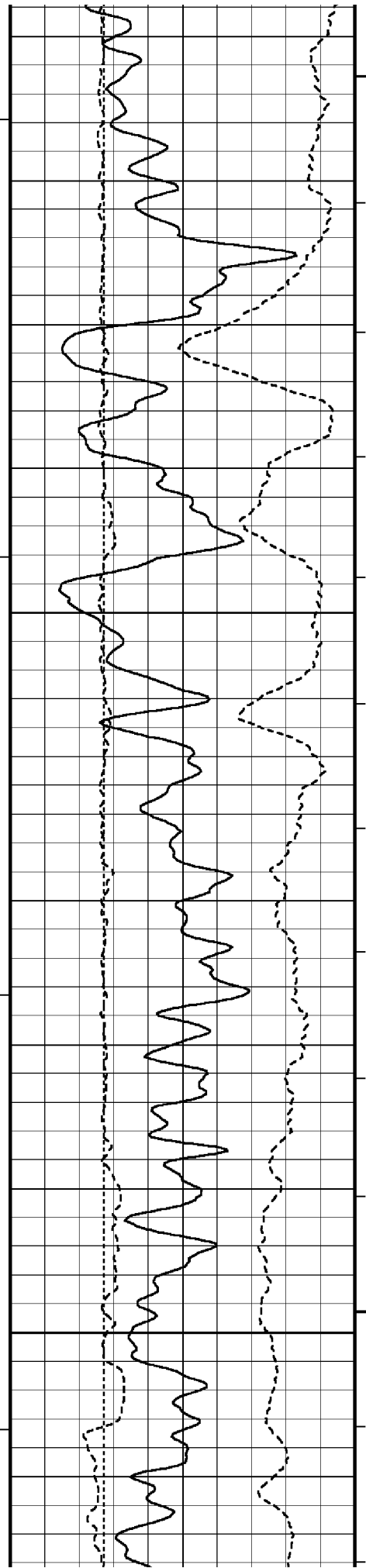
1650

1660

66°

1670





1680

67°

1690

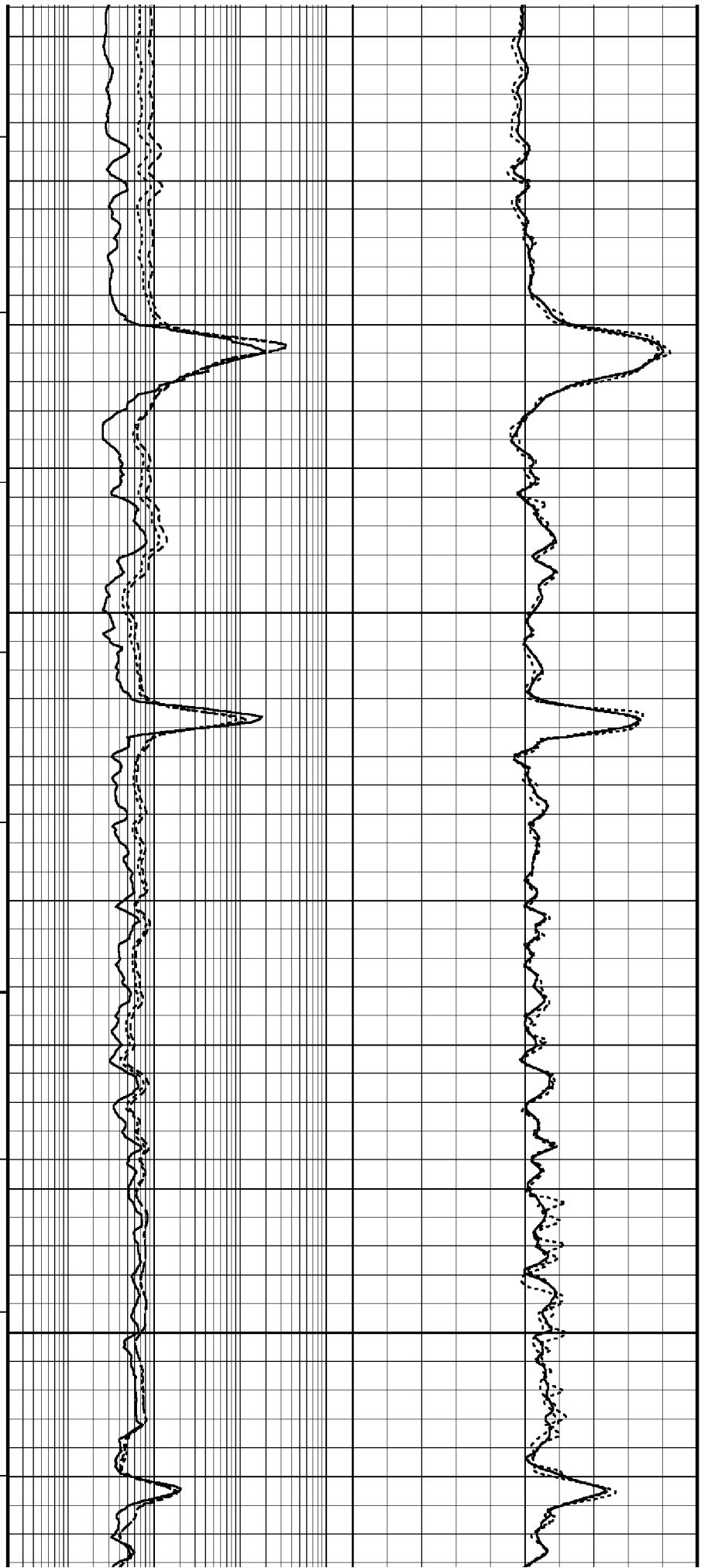
1700

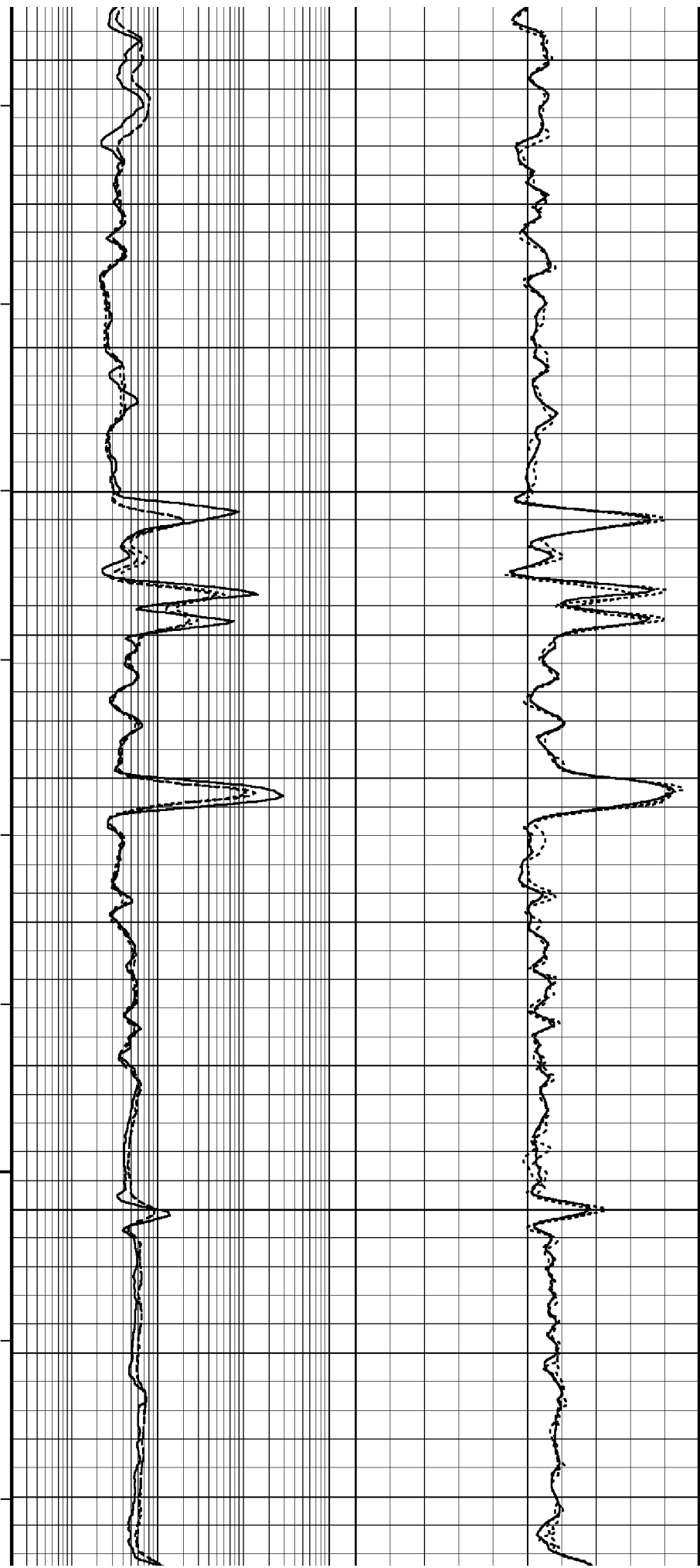
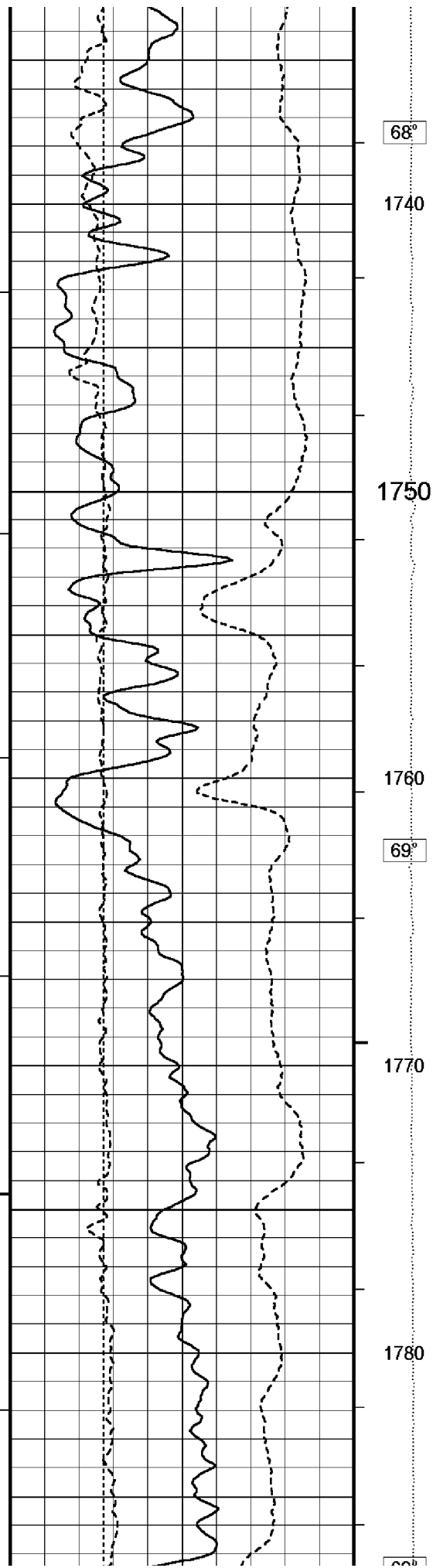
1710

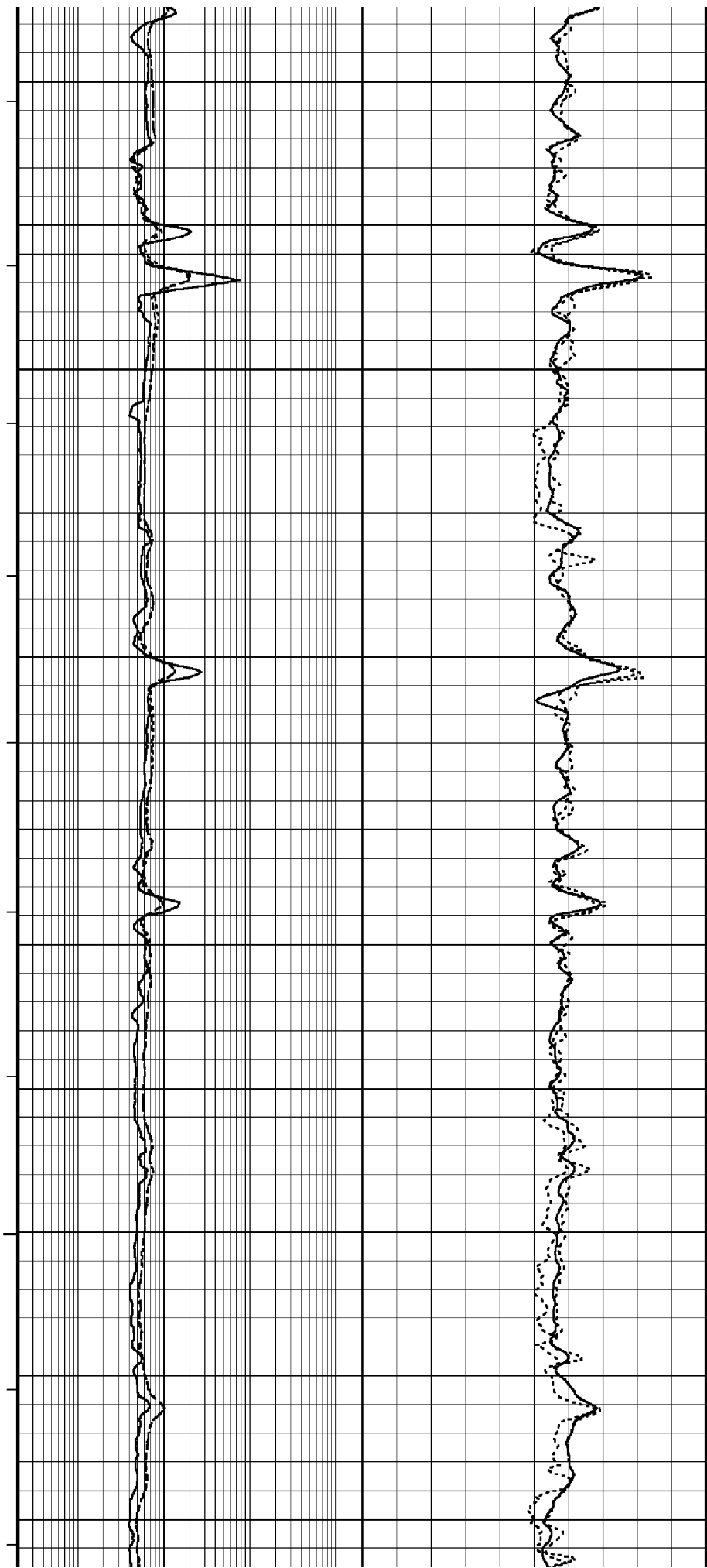
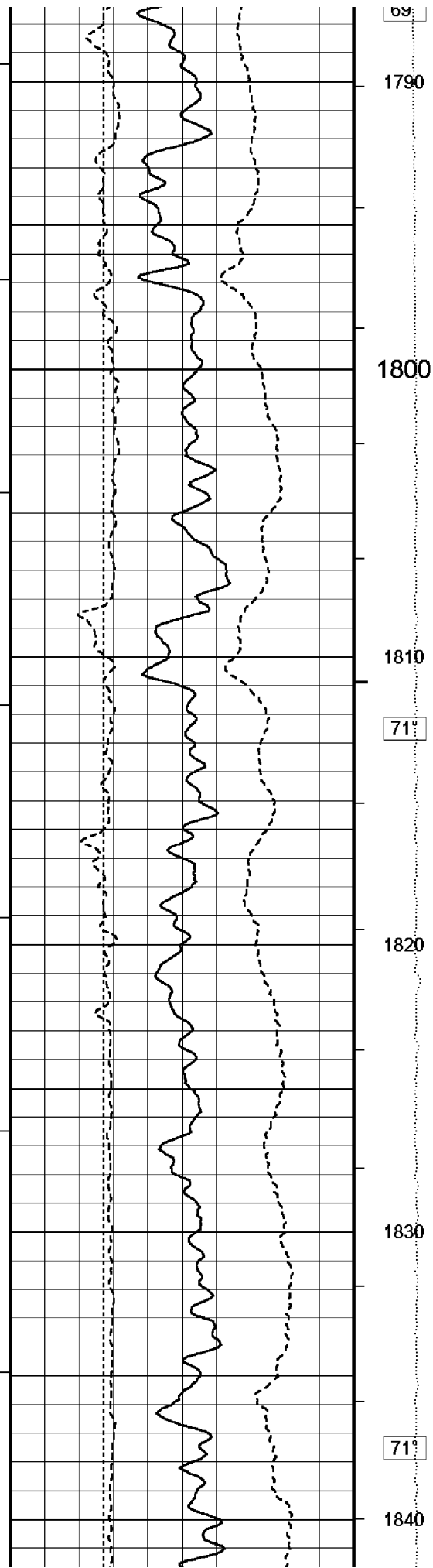
67°

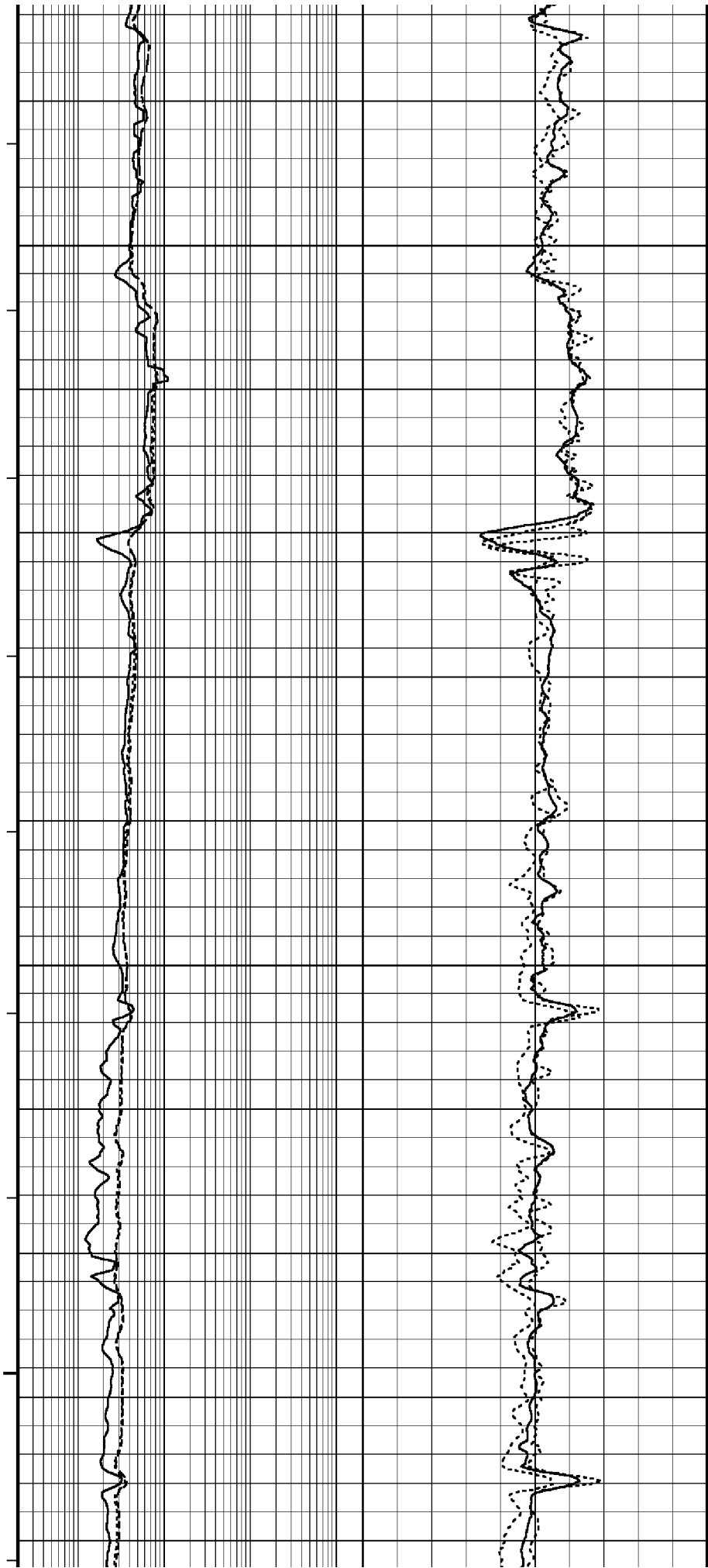
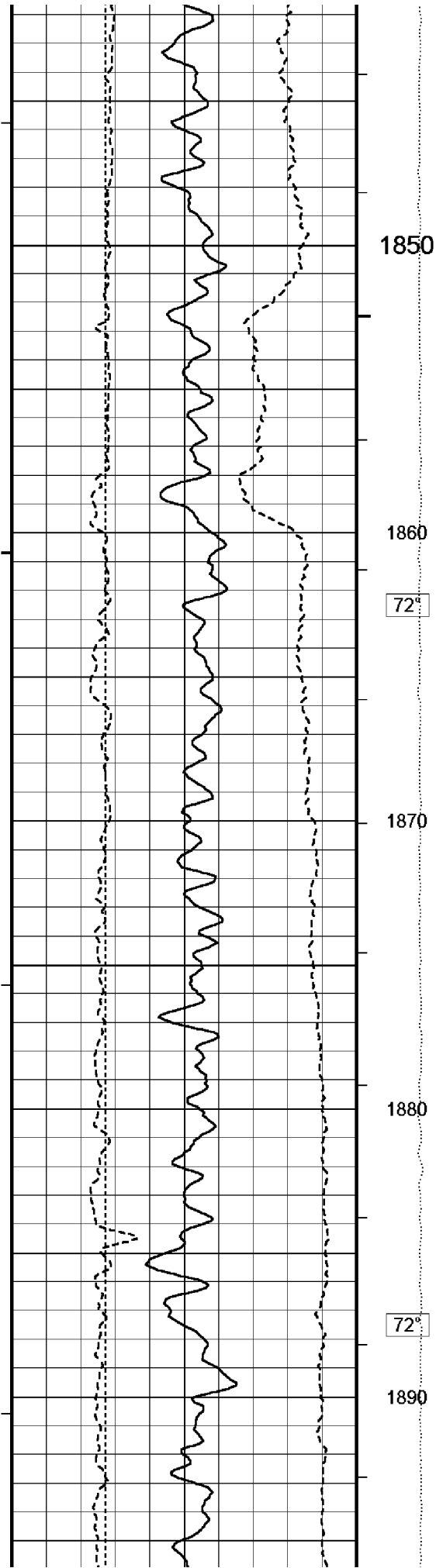
1720

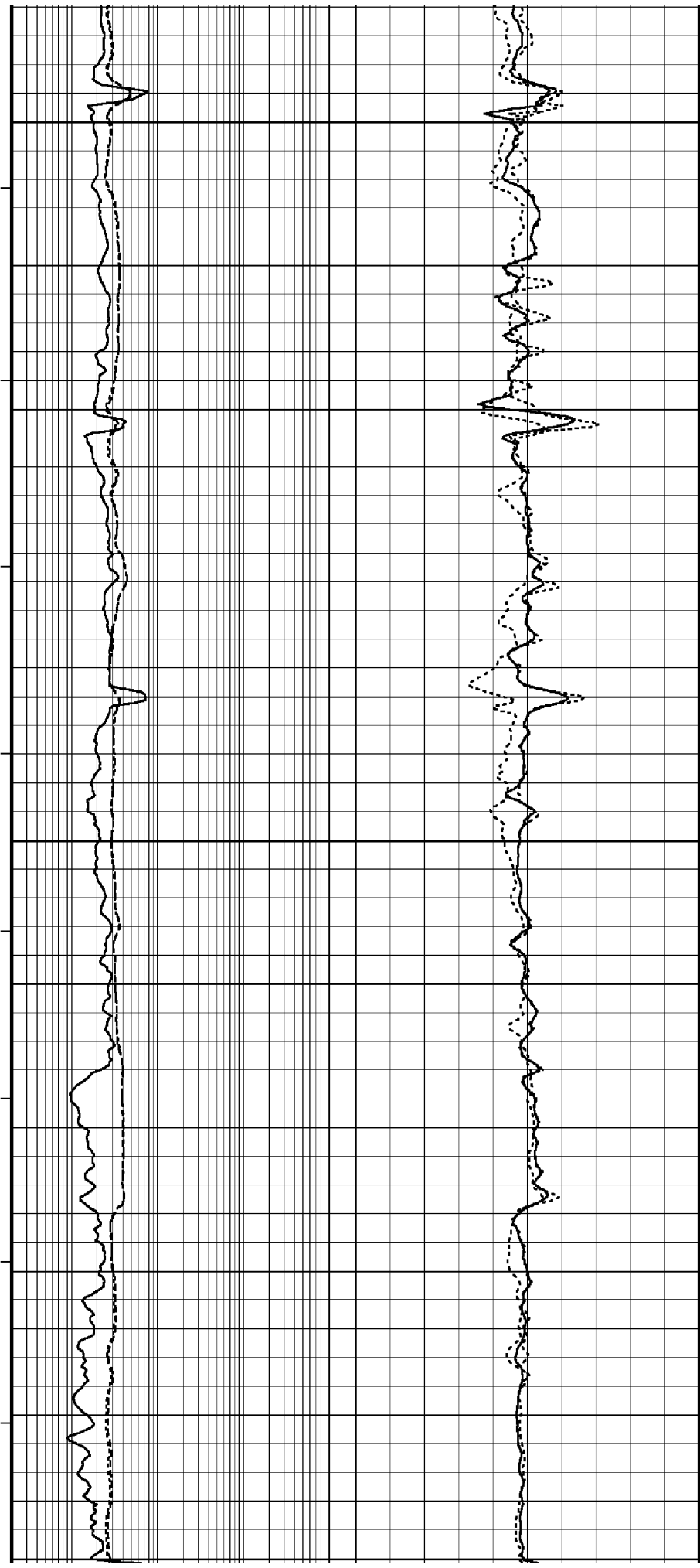
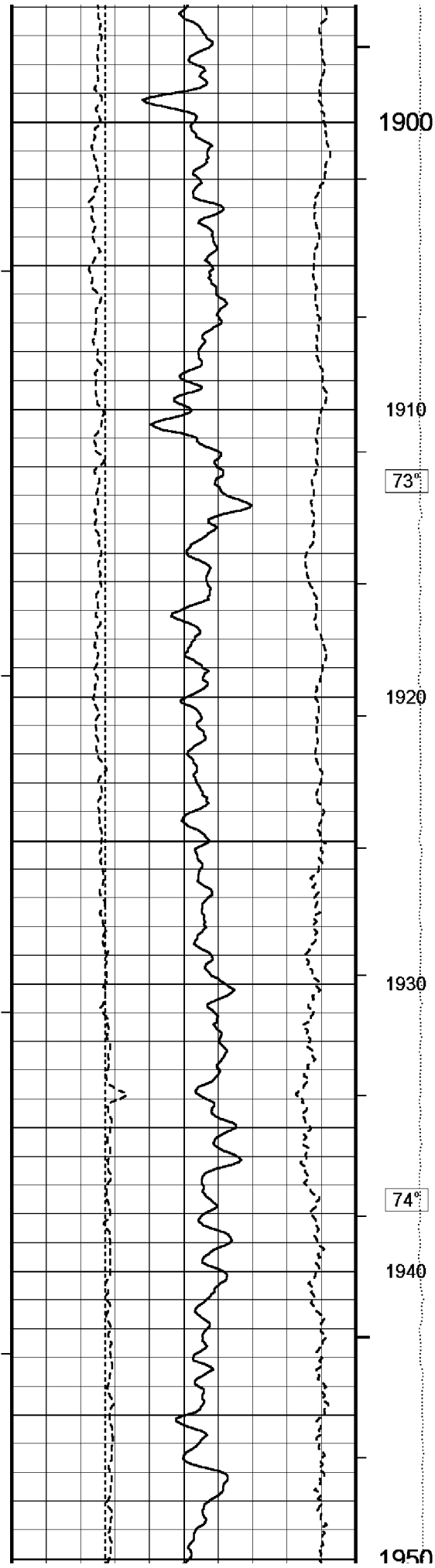
1730

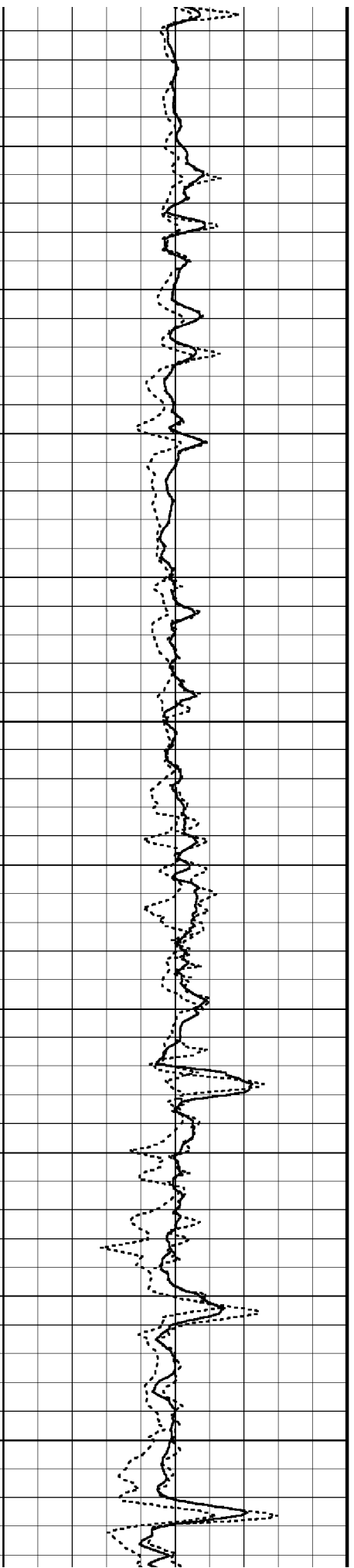

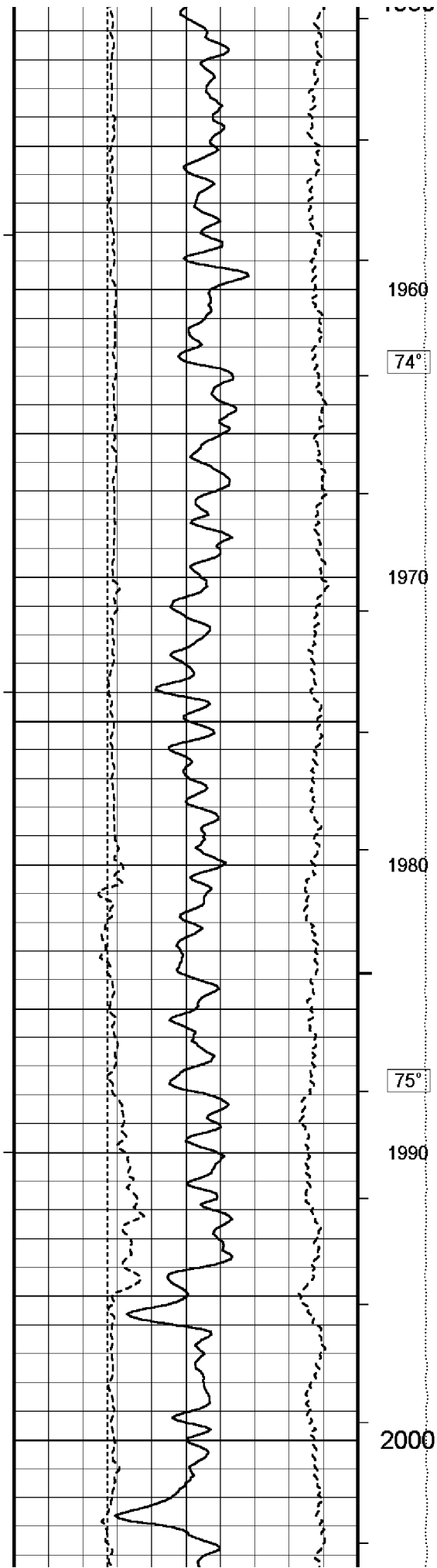


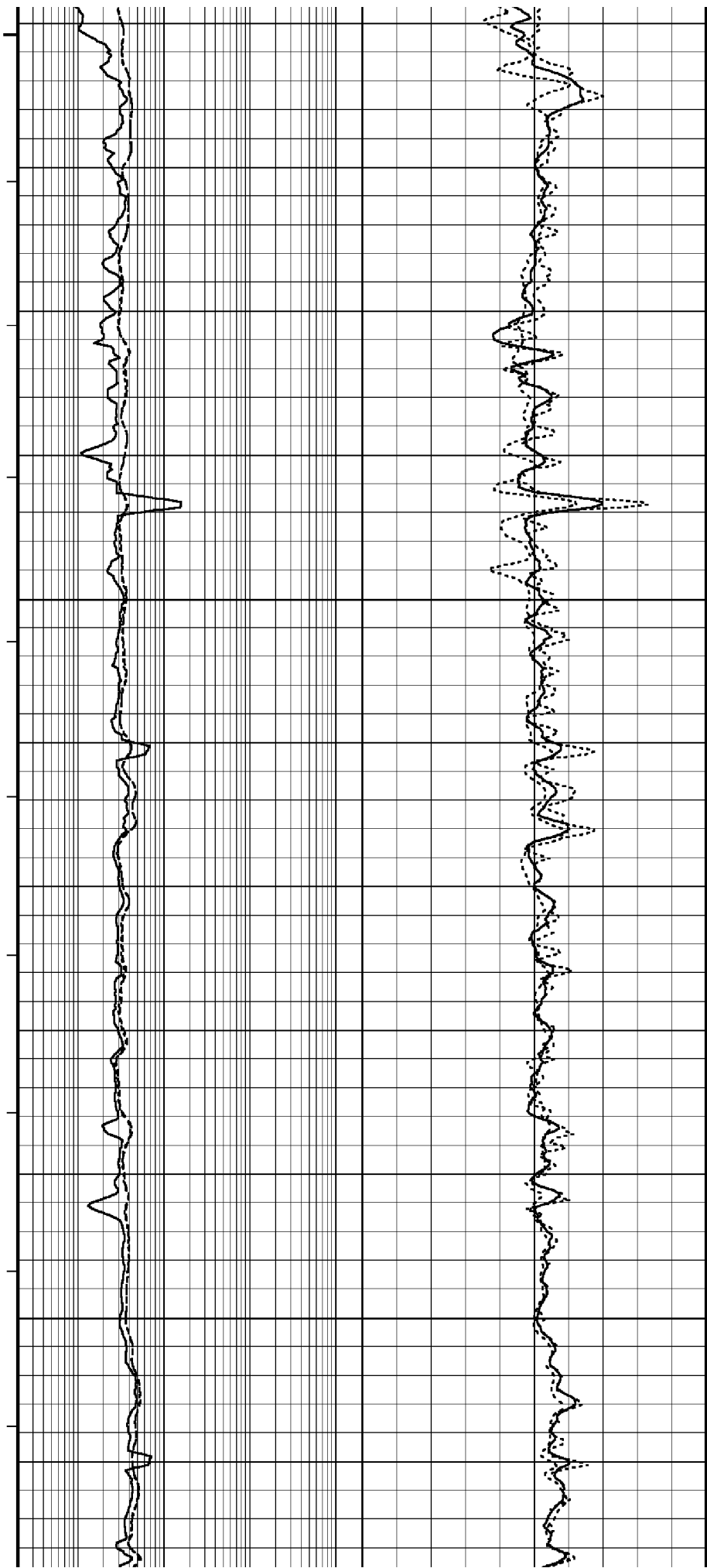
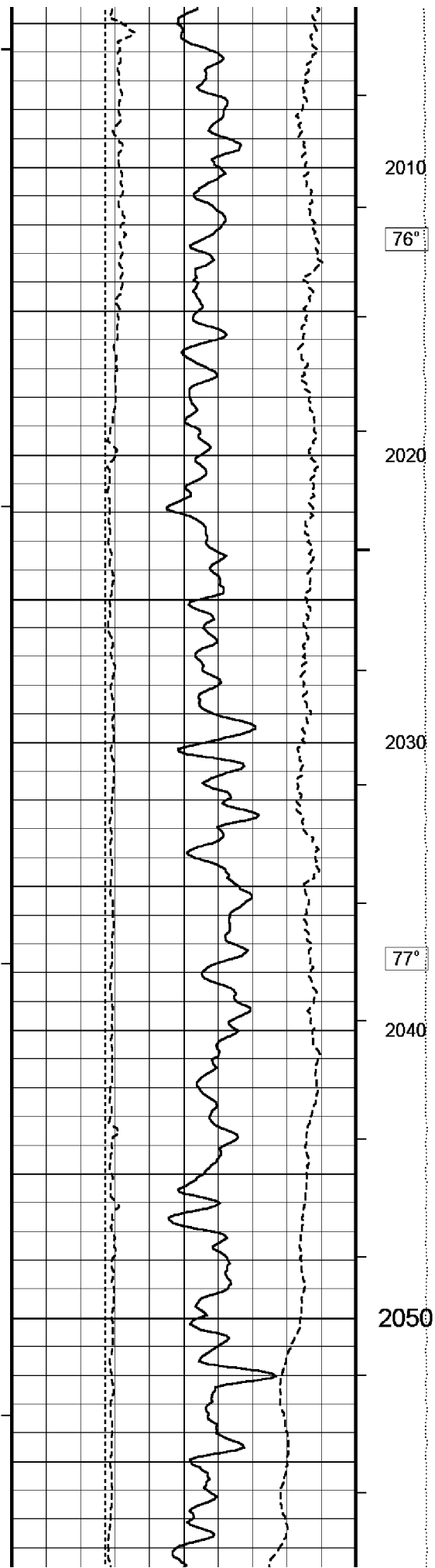


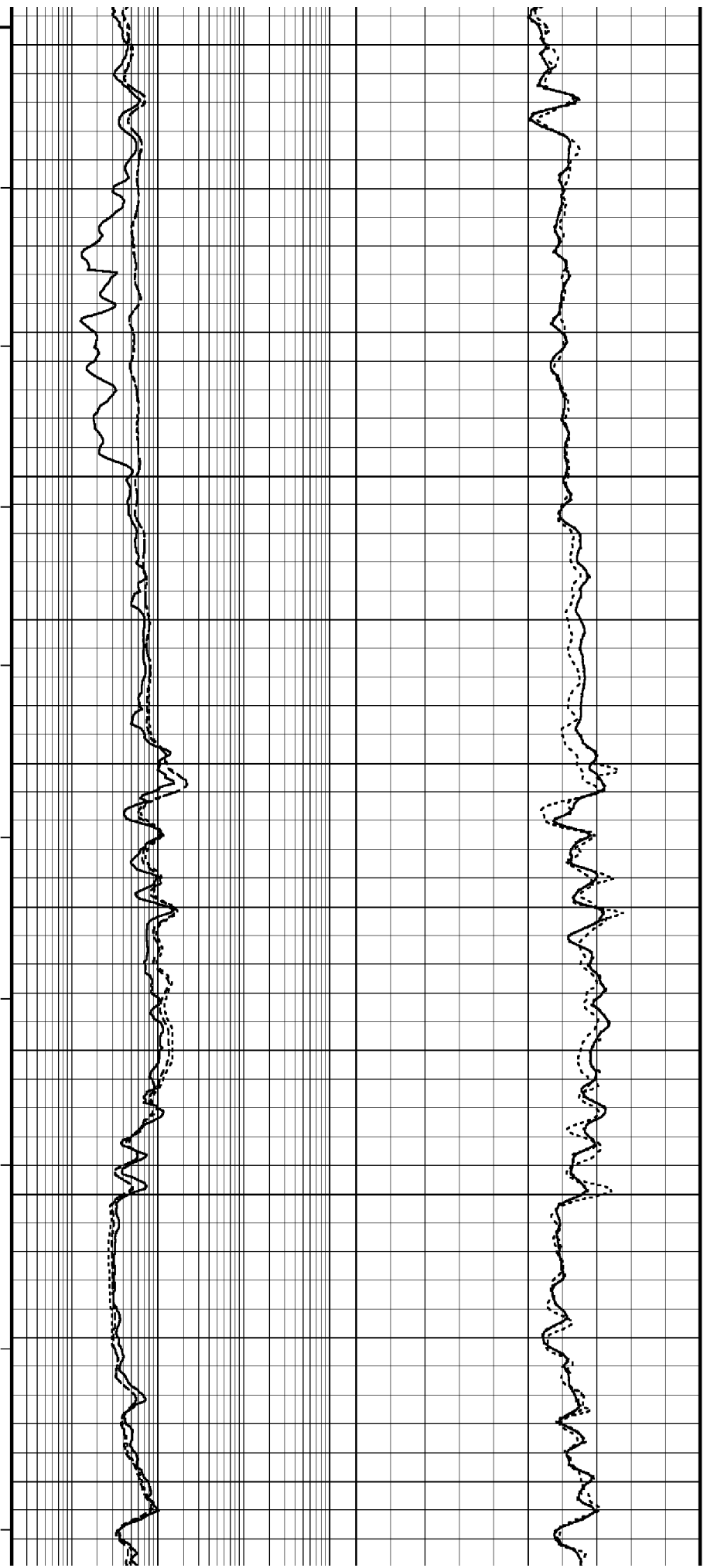
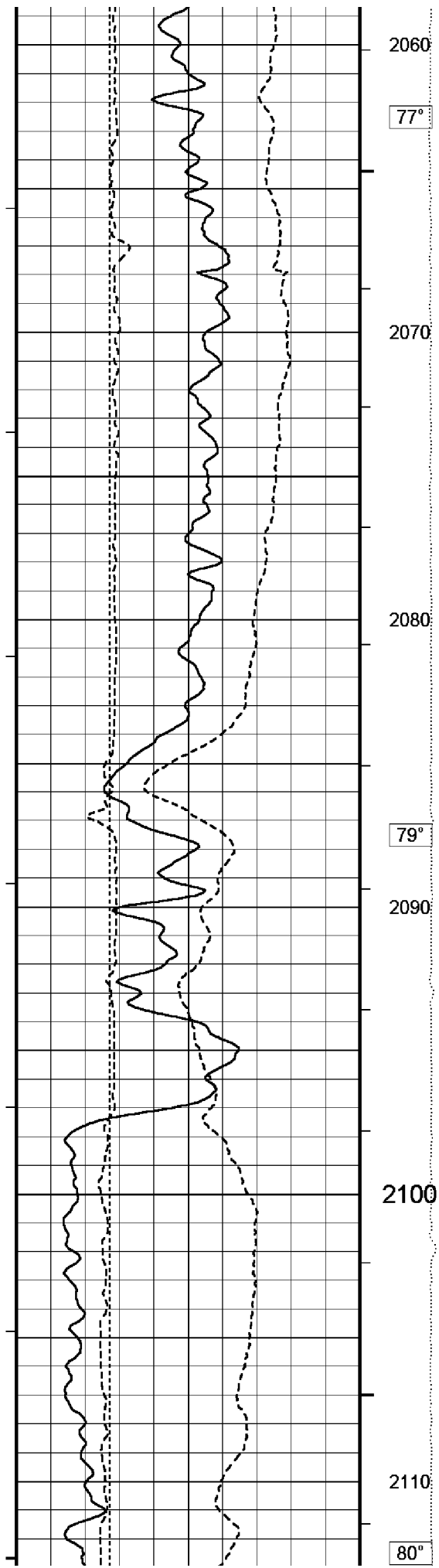


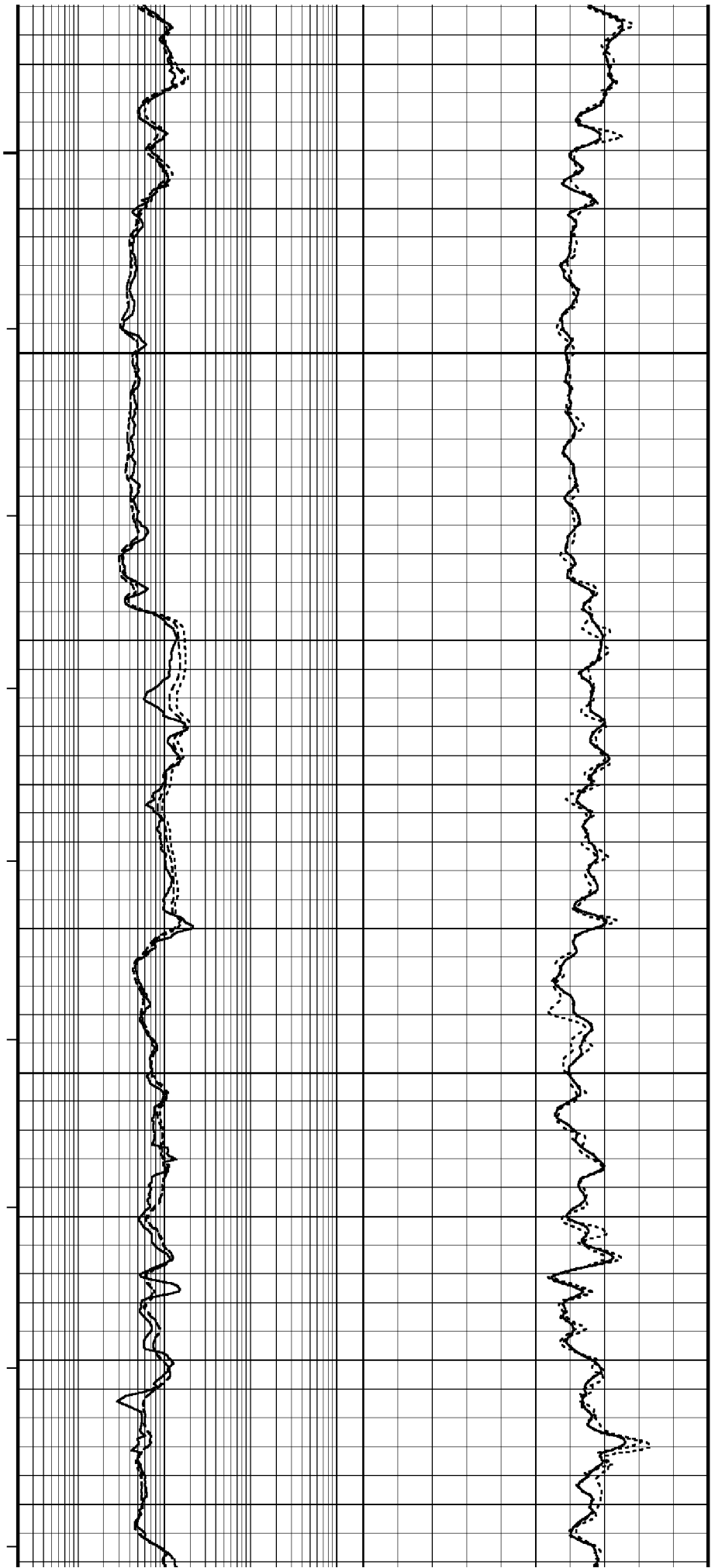
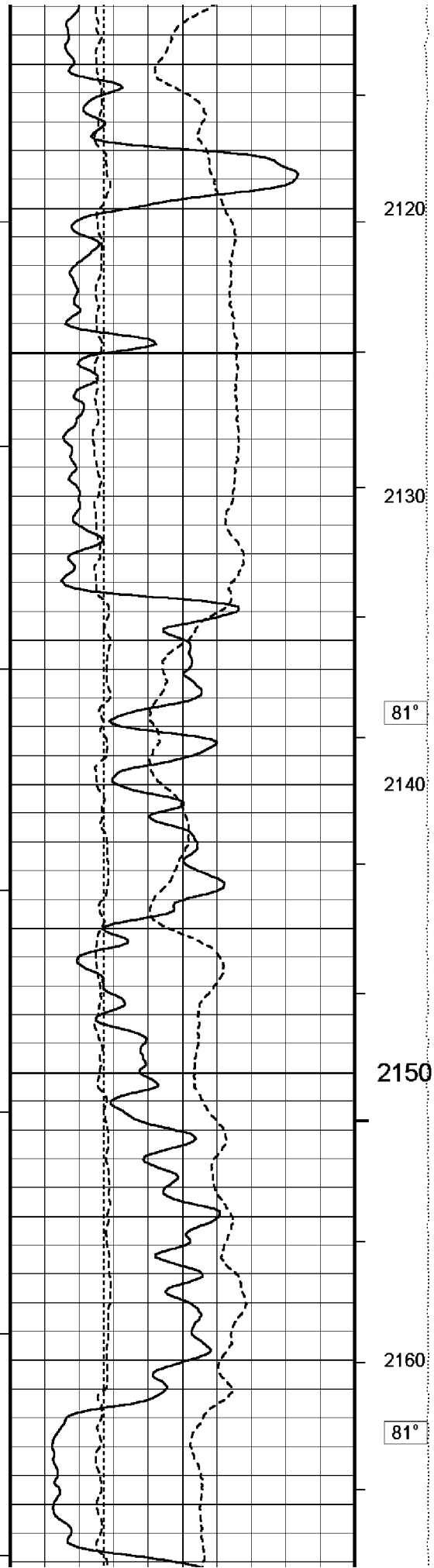


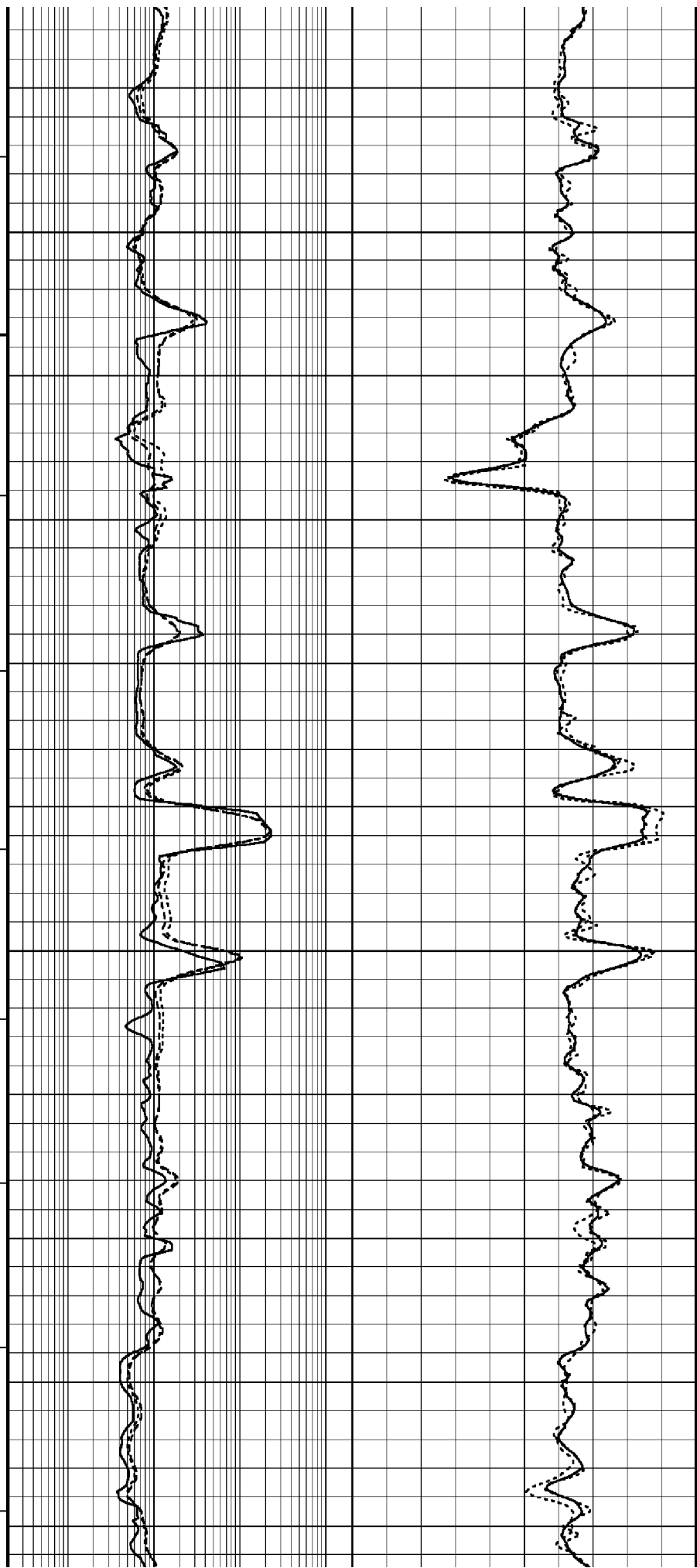
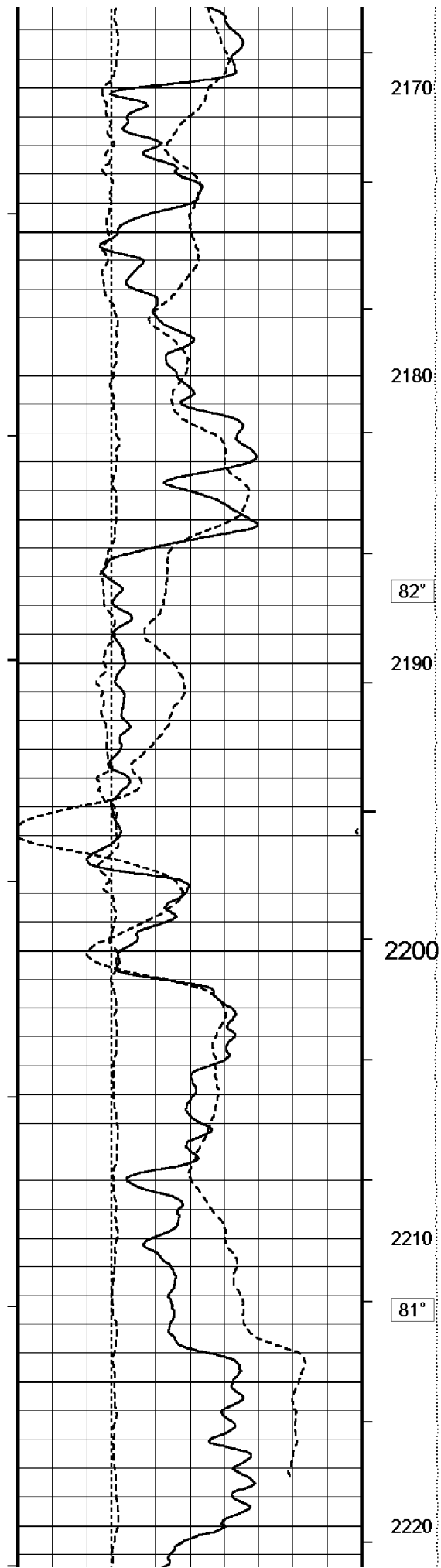


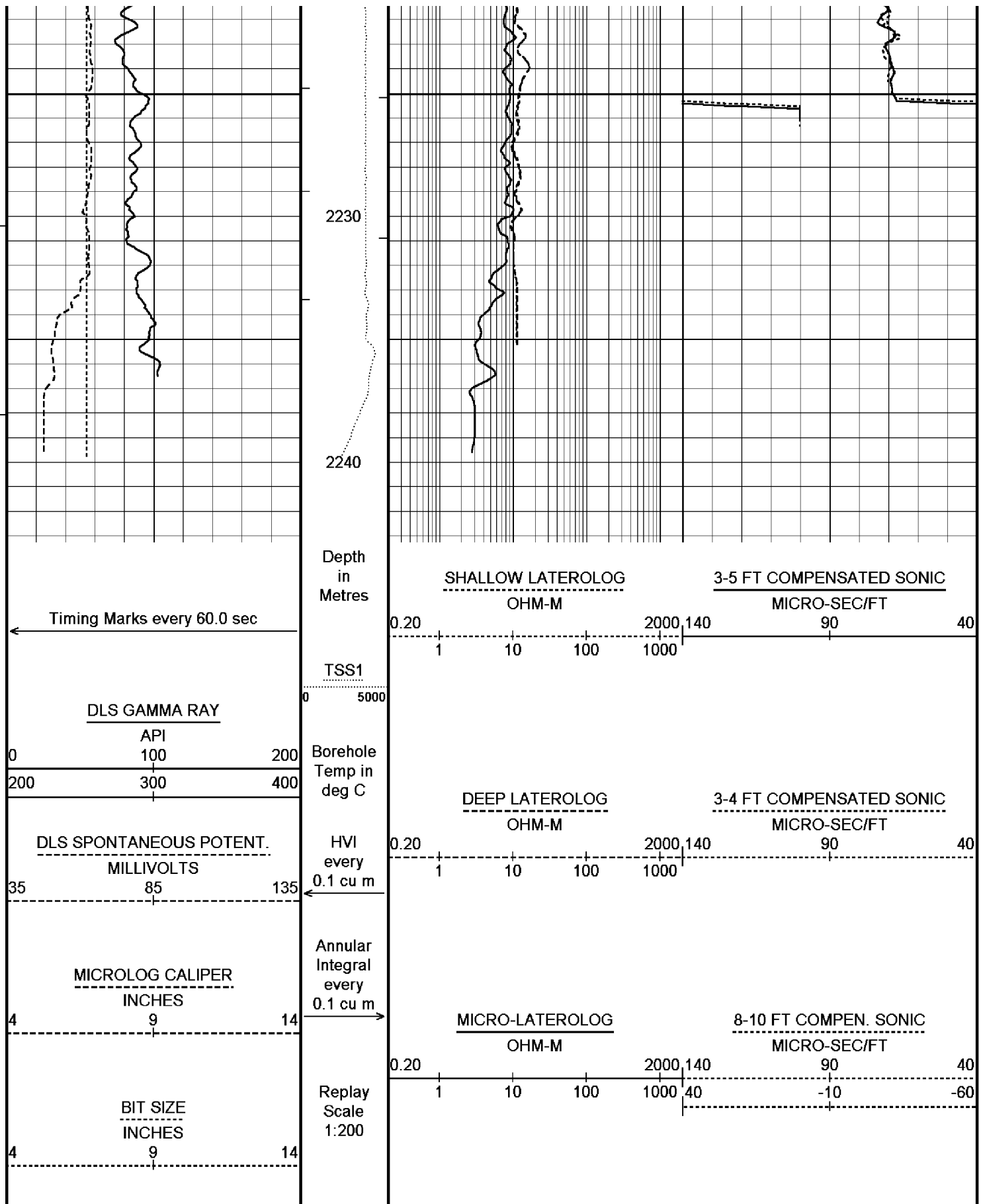












Depth Based Data - Maximum Sampling Increment 10.0cm

Plotted on 27-DEC-2001 21:48

Filename: C:\snaylor\mrgedlsm.dta


Recorded on 27-DEC-2001 17:34

System Configuration Dates: Logged

: Plotted 04-DEC-2001:

COMPANY	SANTOS
WELL	NAYLOR SOUTH 1
FIELD	OTWAY
PROVINCE/COUNTY	VICTORIA
COUNTRY/STATE	SANTOS

Elevation Kelly Bushing		First Reading	2237.0 M
Elevation Drill Floor	4.70 M	Depth Driller	2243.0 M
Elevation Ground Level	48.3 M	Depth Logger	2238.0 M

	DLL SLL MLL LCS GR CALIPER 1:200
--	--