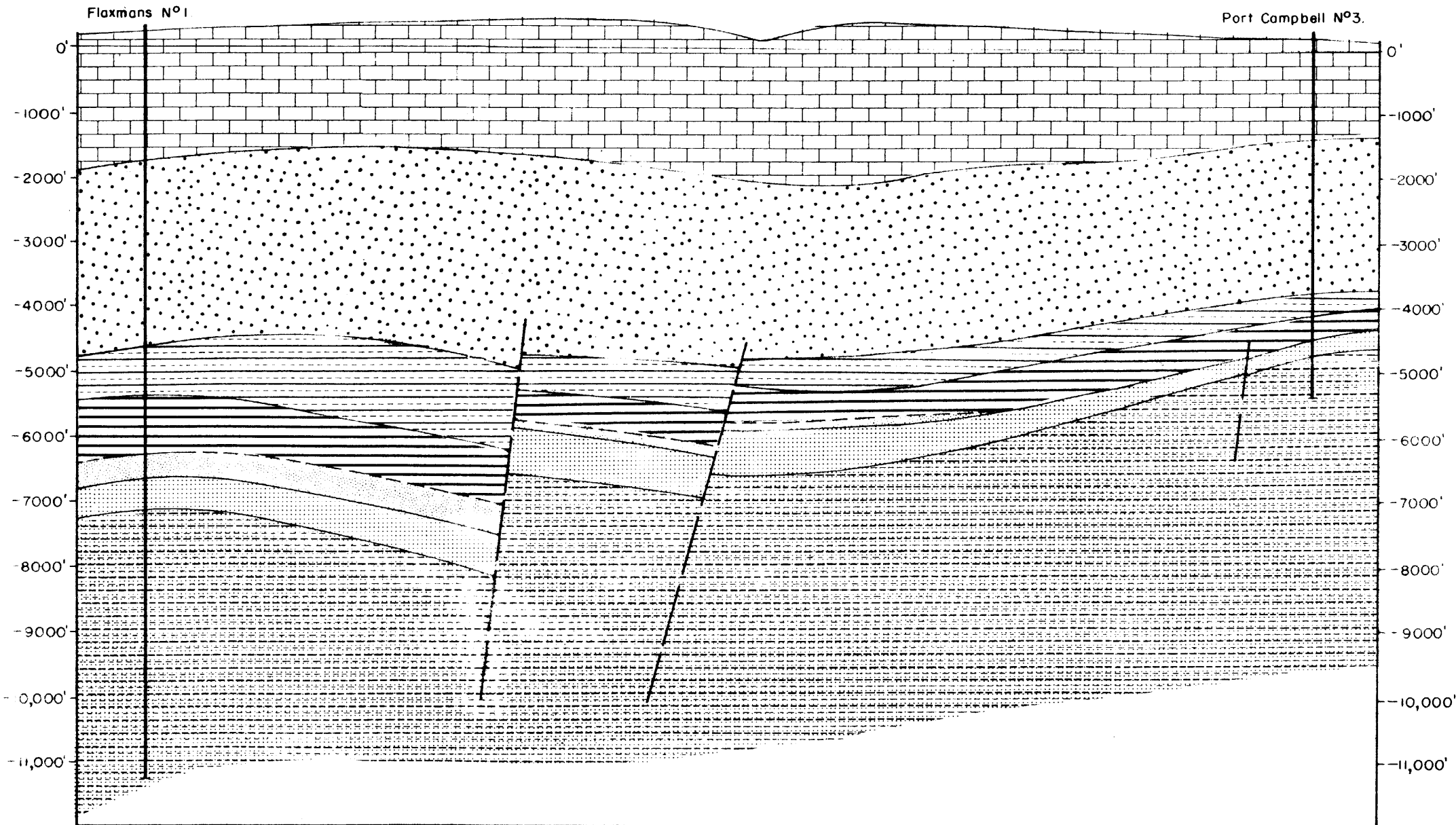









**GEOLOGICAL CROSS SECTION**  
**BETWEEN PORT CAMPBELL N°3 and FLAXMANS N°1**

By J. S. BAIN and S. BENEDEK.



**LEGEND**

- |                                    |   |                     |                          |   |                   |
|------------------------------------|---|---------------------|--------------------------|---|-------------------|
| <i>Miocene - Oligocene</i>         |    | Heytesbury Group.   | <i>Upper Cretaceous</i>  |  | Belfast Mudstone. |
| <i>Eocene - Upper Cretaceous</i>   |    | Wangerrip Group.    | <i>Middle Cretaceous</i> |  | Flaxmans Beds.    |
| <i>Upper Cretaceous</i>            |    | Paaratte Formation. | <i>Lower Cretaceous</i>  |  | Waarre Formation. |
| <i>Lower Cretaceous - Jurassic</i> |  | Otway Group.        |                          |   |                   |

SCALE: VERTICAL 1 Inch = 2,000 Feet.  
 HORIZONTAL 1 Inch = 1 Mile.

**PLATE 5**  
**7200-G-85**

Dec 1961.