

RAM AND STACKED SHOTS
RUN #2
VELDITY CHECK SHOT SURVEY

COMPANY ESSO AUSTRALIA LTD
WELL WHITING #2
FIELD OUTPOST/EXTENSION
COUNTRY AUSTRALIA

LOGGING COMPANY: H.M. JONES & CO. PTY. LTD.
LOG NO: 157 51 14 38 2
DATE: 01-03-88

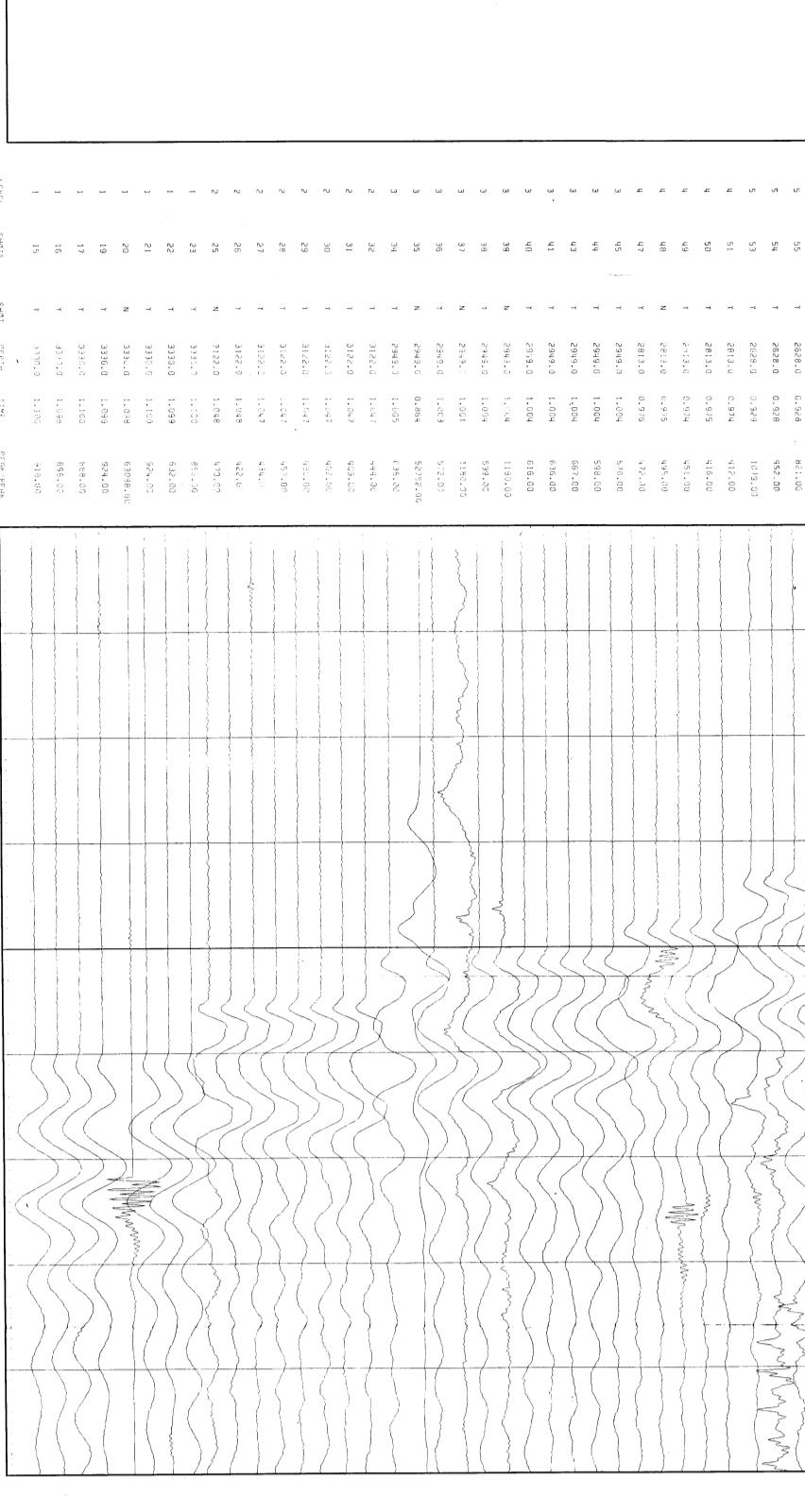
COMPUTER CENTER: H.J. SANDERS
JOB REFERENCE: 157-51-14-38-05
SITE NAME: REFERENCE DATA

WELL NAME: WHITING #2
WELL TYPE: OIL
WELL STATUS: ACTIVE


DATE OF SURVEY: 15 MAR 88
TIME OF SURVEY: 08:00

CLIENT : ESSO AUSTRALIA LTD.
FIELD : OUTPOST/EXTENSION
WELL : WHITING #2

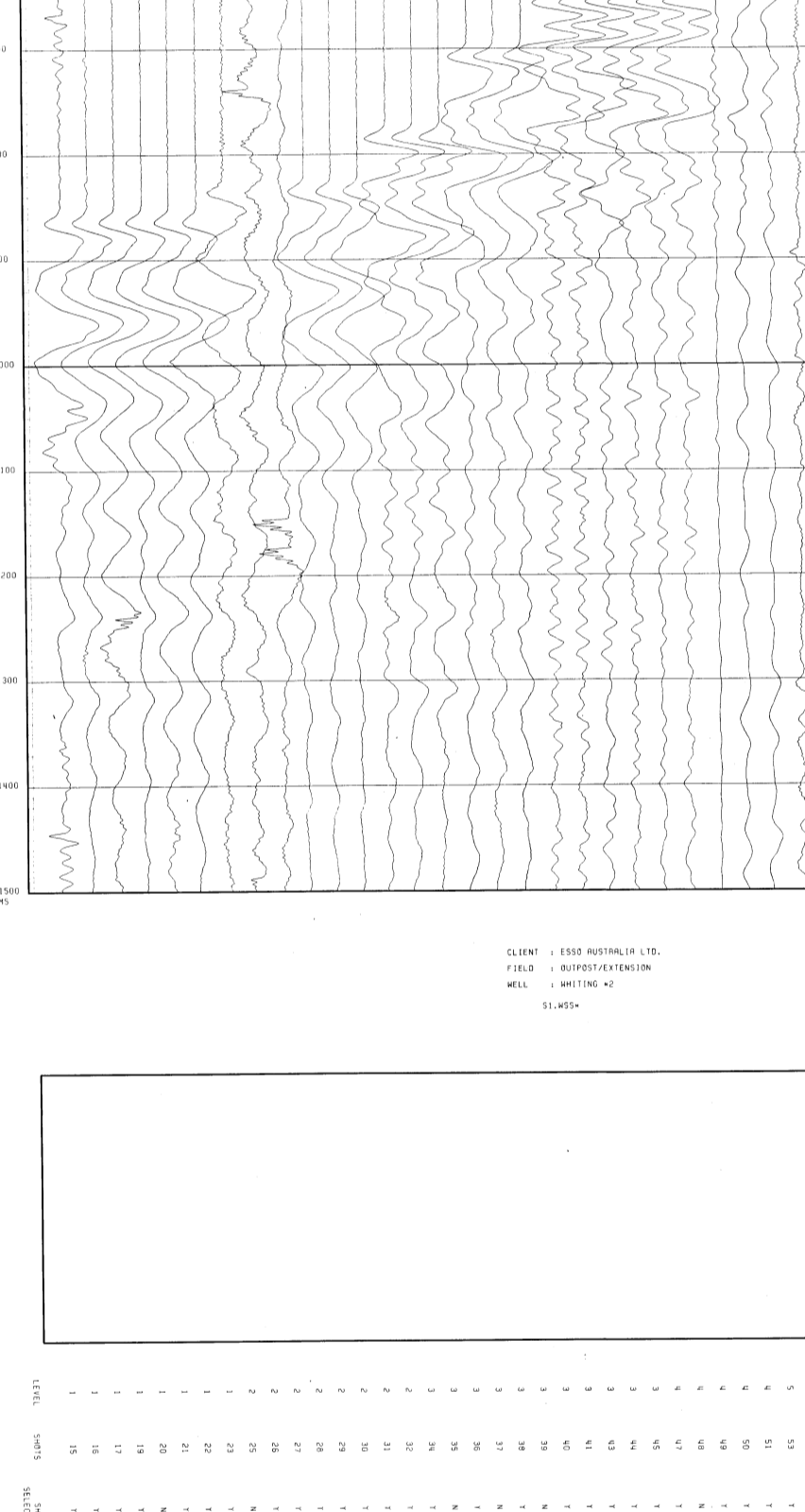
PLLOT #1
RAM DATA
DOWNHOLE SENSOR
LEVELS 1 - 6
RUN #2
WHITING #2




PLLOT #2
RAM DATA
DOWNHOLE SENSOR
LEVELS 7 - 15
RUN #2
WHITING #2



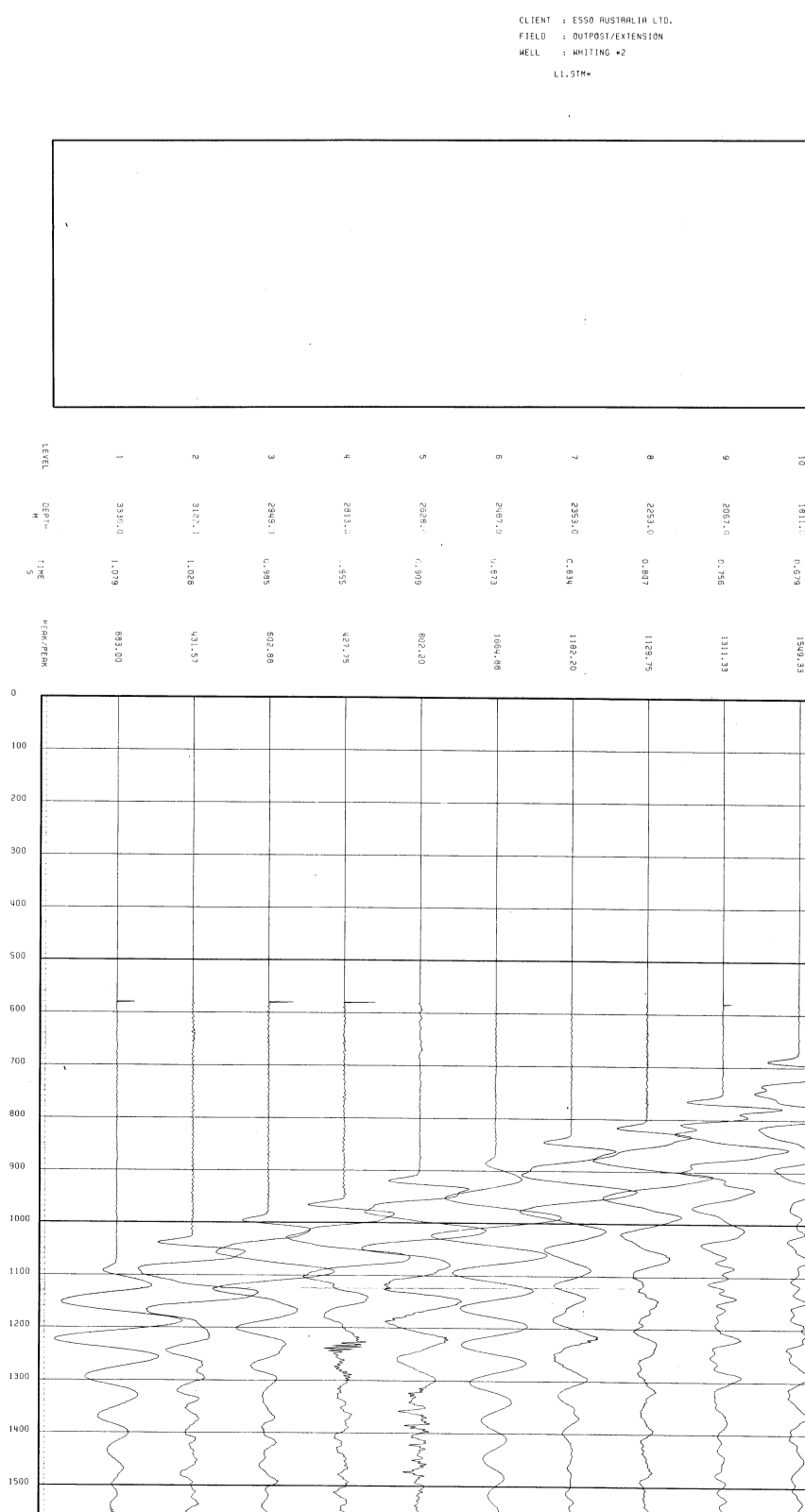
PLLOT #3
RAM DATA
SURFACE SENSOR
LEVELS 1 - 6
RUN #2
WHITING #2



PLLOT #4
RAM DATA
SURFACE SENSOR
LEVELS 7 - 15
RUN #2
WHITING #2



PLLOT #5
STACKED DATA
LEVELS 1 - 15
RUN #2
WHITING #2



COMPANY ESSO AUSTRALIA LTD.
FIELD OUTPOST/EXTENSION
WELL WHITING #2
COUNTRY AUSTRALIA

