

VICTORIAN HIGHLANDS

SOUTH GIPPSLAND HIGHLANDS

BASSIAN RISE

ROSEDALE FAULT  
BARAGWANATH ANTICLINE

BALOOK BLOCK  
YARRAM MONOCLINE

FOSTER FAULT

WON WRON DEPRESSION




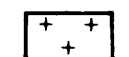
SOUTHERN PLATFORM

CENTRAL DEEP

SOUTH BOUNDING FAULT

LAKES ENTRANCE Vic/P11  
NORTHERN PLATFORM

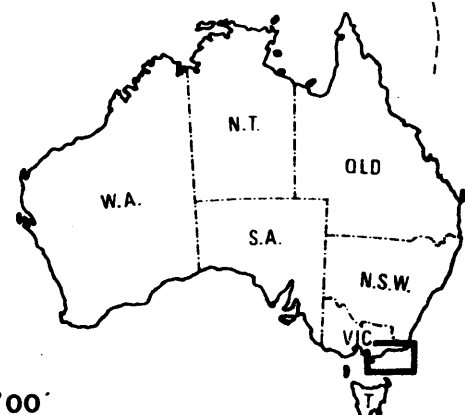
Whale-1


-  Anticline
-  Normal Fault
-  Reverse Fault
-  Palaeozoic Basement

DEPT. NAT. RES & ENV  
PE902675

W761  
WHALE-1 W.C.R.

LOCATION DIAGRAM



 <b>Hudbay Oil (Australia) Ltd.</b>	
GIPPSLAND BASIN	
<b>TECTONIC ELEMENTS</b>	
Scale 1:1,000,000	
Authors: H.O.A.L	Scale 1:1,000,000
Drawn: P. Vosganoff	Drawing N <sup>o</sup>
Date: May, 1982	<b>A3-GL-84</b>