



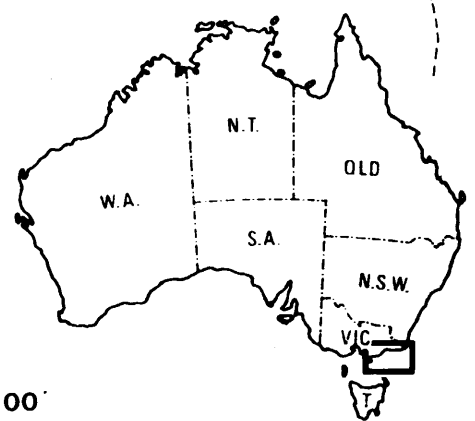


-  Anticline
-  Normal Fault
-  Reverse Fault
-  Palaeozoic Basement


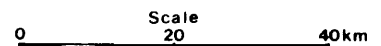
DEPT. NAT. RES & ENV

 PE902674

LOCATION DIAGRAM



SPERM WHALE-1 WELL COMPLETION REPORT

 Hudbay Oil (Australia) Ltd.	
GIPPSLAND BASIN	
TECTONIC ELEMENTS	
	
Authors: H.O.A.L.	Scale 1:1,000,000
Drawn: P. Vosganoff	Drawing N ^o
Date: May, 1982	A3-GL-85