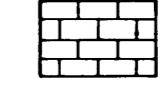
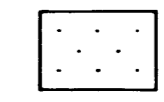

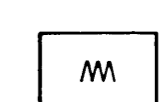
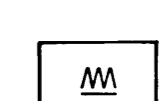






LEGEND

-  LIMESTONE
-  SANDSTONE
-  SHALE
-  SILTSTONE
-  MUDSTONE
-  MARL
-  PYRITE
-  GLAUCONITE



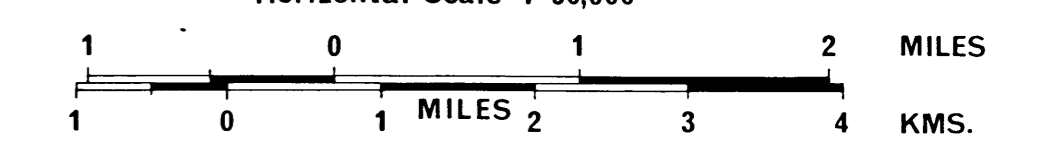
ESSO EXPLORATION AND PRODUCTION AUSTRALIA INC.

**GIPPSLAND BASIN
VICTORIA**

GEOLOGICAL CROSS SECTION A - A'

73/1000

Datum : Sea Level
Vertical Scale 1 Inch = 500 Feet
Horizontal Scale 1:50,000



AUTHOR: C.N. CURNOW DRAFTED BY: D.A. URQUHART

TO ACCOMPANY: WELL COMPLETION REPORT DATE: OCTOBER, 1973

PIKE - 1