

RAW AND STACKED CHECKSHOT DATA

Company: ESSO AUSTRALIA LTD
 Well: LEATHERJACKET - 1
 Field: WILDCAT
 Country: AUSTRALIA

Reference No: 560308
 Date Logged: 09/02/86
 Location: 098 02' 38.97" S 148 42' 41.97" E
 Elevation: 210 M DF: 207 M GL: -10630 M

Permanent Datum: NSL
 Sonic Calibration by Check Shot: YES
 Source Edited by Analyst: YES


LOG INFORMATION

LOG NUMBER: 57
 LOG DATE: 09/02/86
 LOG TIME: 14.15
 LOG LOCATION: 098 02' 38.97" S 148 42' 41.97" E
 LOG DEPTH: 207 M
 LOG ELEVATION: 210 M
 LOG SOURCE: NSL
 LOG CHECKED: YES
 LOG DATE: 09/02/86

Time	Depth	Shot	Time	Depth	Shot
00:00	0.00	1	00:00	0.00	1
00:01	0.01	2	00:01	0.01	2
00:02	0.02	3	00:02	0.02	3
00:03	0.03	4	00:03	0.03	4
00:04	0.04	5	00:04	0.04	5
00:05	0.05	6	00:05	0.05	6
00:06	0.06	7	00:06	0.06	7
00:07	0.07	8	00:07	0.07	8
00:08	0.08	9	00:08	0.08	9
00:09	0.09	10	00:09	0.09	10
00:10	0.10	11	00:10	0.10	11
00:11	0.11	12	00:11	0.11	12
00:12	0.12	13	00:12	0.12	13
00:13	0.13	14	00:13	0.13	14
00:14	0.14	15	00:14	0.14	15
00:15	0.15	16	00:15	0.15	16
00:16	0.16	17	00:16	0.16	17
00:17	0.17	18	00:17	0.17	18
00:18	0.18	19	00:18	0.18	19
00:19	0.19	20	00:19	0.19	20
00:20	0.20	21	00:20	0.20	21

True Vertical Depth Correction Applied: NO
 Maximum Hole Deviation: 0.163
 Source of True Vertical Depth Date: 09/02/86

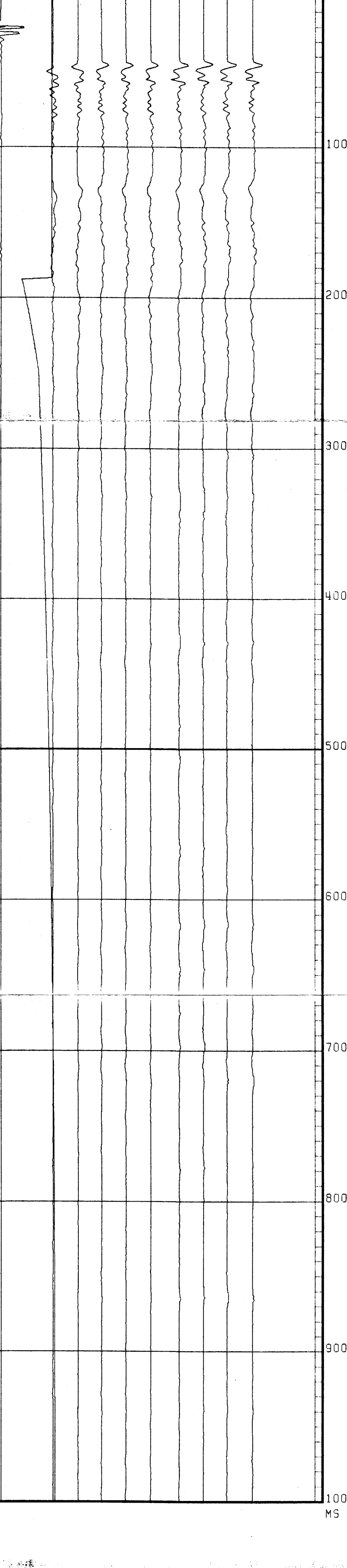
Client: ESSO AUSTRALIA LTD
 Field: WILDCAT
 Well: LEATHERJACKET - 1



PLOT #1 RAW DATA DOWNHOLE SENSOR LEVELS 1 - 8 LEATHERJACKET - 1

Level	Depth (m)	Time (s)	FWP/FRN
1	951.0	0.135	6332.00
2	857.0	0.108	9143.50
3	811.0	0.190	11675.00
4	795.0	0.163	14958.00
5	620.0	0.109	21291.20
6	620.0	0.109	24031.80
7	29.8	0.137	761.50
8	29.8	0.137	761.50


Level	Depth (m)	Time (s)	FWP/FRN
1	951.0	0.135	6332.00
2	857.0	0.108	9143.50
3	811.0	0.190	11675.00
4	795.0	0.163	14958.00
5	620.0	0.109	21291.20
6	620.0	0.109	24031.80
7	29.8	0.137	761.50
8	29.8	0.137	761.50



PLOT #2 RAW DATA SURFACE SENSOR LEVELS 1 - 8 LEATHERJACKET - 1

Level	Depth (m)	Time (s)	FWP/FRN
1	951.0	0.138	106.00
2	857.0	0.107	3854.00
3	811.0	0.017	4012.00
4	795.0	0.017	4842.00
5	620.0	0.017	4842.00
6	620.0	0.017	3550.00
7	29.8	0.017	2892.00
8	29.8	0.017	2892.00

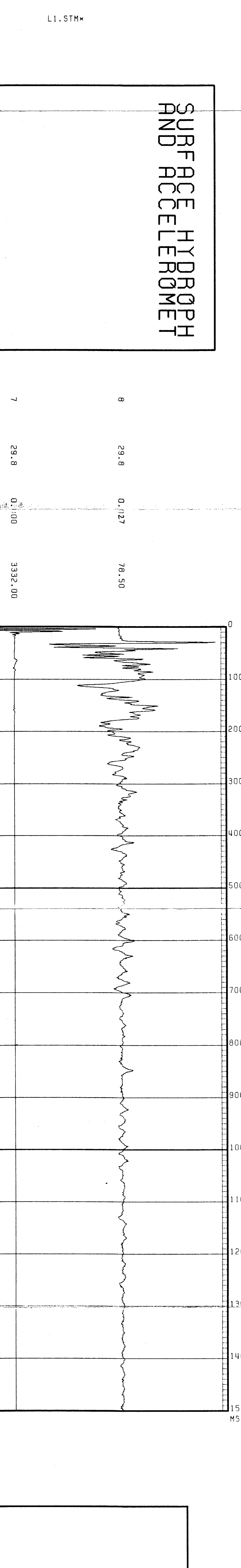
Level	Depth (m)	Time (s)	FWP/FRN
1	951.0	0.138	106.00
2	857.0	0.107	3854.00
3	811.0	0.017	4012.00
4	795.0	0.017	4842.00
5	620.0	0.017	4842.00
6	620.0	0.017	3550.00
7	29.8	0.017	2892.00
8	29.8	0.017	2892.00



PLOT #3 STACKED DATA LEVELS 1 - 8 LEATHERJACKET - 1

Level	Depth (m)	Time (s)	FWP/FRN
1	951.0	0.133	18394.00
2	857.0	0.108	9143.50
3	811.0	0.190	11675.00
4	795.0	0.163	14958.00
5	620.0	0.109	21291.20
6	620.0	0.109	24031.80
7	29.8	0.137	761.50
8	29.8	0.137	761.50

Level	Depth (m)	Time (s)	FWP/FRN
1	951.0	0.133	18394.00
2	857.0	0.108	9143.50
3	811.0	0.190	11675.00
4	795.0	0.163	14958.00
5	620.0	0.109	21291.20
6	620.0	0.109	24031.80
7	29.8	0.137	761.50
8	29.8	0.137	761.50



PLOT #4 STACKED DATA LEVELS 1 - 8 LEATHERJACKET - 1

Level	Depth (m)	Time (s)	FWP/FRN
1	951.0	0.133	18394.00
2	857.0	0.108	9143.50
3	811.0	0.190	11675.00
4	795.0	0.163	14958.00
5	620.0	0.109	21291.20
6	620.0	0.109	24031.80
7	29.8	0.137	761.50
8	29.8	0.137	761.50

Level	Depth (m)	Time (s)	FWP/FRN
1	951.0	0.133	18394.00
2	857.0	0.108	9143.50
3	811.0	0.190	11675.00
4	795.0	0.163	14958.00
5	620.0	0.109	21291.20
6	620.0	0.109	24031.80
7	29.8	0.137	761.50
8	29.8	0.137	761.50

COMPANY: ESSO AUSTRALIA LTD
 FIELD: WILDCAT
 WELL: LEATHERJACKET - 1
 COUNTRY: AUSTRALIA

