

90/286



VERTICAL SEISMIC PROFILE

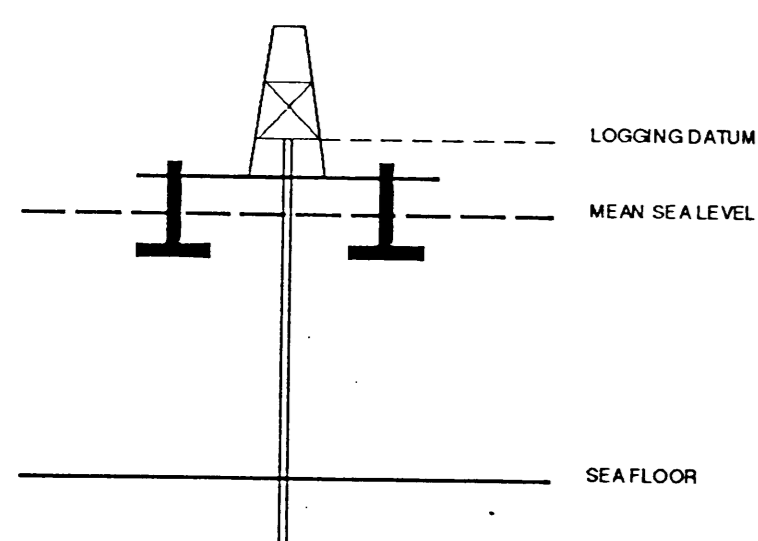
ZERO OFFSET VSP NORMAL POLARITY PLOT NO 8
VSP AND GEGRAM COMPOSITE

Company: SHELL AUSTRALIA
Well: DEVIL FISH #1
Field: WILDCAT
Country: AUSTRALIA
Reference No: 56578 Interval: 2030.00 to 0.00
Date Logged: 22-APR-90 Date Processed: 2/5/90
Location: 38 47'58.21"S 147 55'10.54"E
Elevations: KB: 28.40 DF: 28.00 GL: -102.00
Permanent Datum: MSL Depth Units: METRES

FIELD RECORDING Engineer: G.BUTHERLAND Location: Program Version: 322
COMPUTATION Analyst: H.KURAGUCHI Centre: SYJ Baseline: 16.11.93

ELEVATION ABOVE MEAN SEA LEVEL

Logging Datum: 28.40
Seismic Reference Datum: 0.00



Total Number of Levels: 47
Depth Reference: SRD
Time Reference: SRD

Run	Date	Tool Type	Bit Size/Depth	Casing Size/Depth	Top Depth	Bottom Depth
1	22-04-90	WST	8 1/2" / 2056 MTR	9 5/8" / 091 MTR	300	2800

VSP Run	Date	Gun Offset	Hydro Offset	Gun Elevation	Hydro Elevation	Gun Azimuth	Hydro Azimuth
1	22-04-90	60.0 M	60.0 M	10 M BELOW MSL	15 M BELOW MSL	200.0	200.0

REMARKS

FOLD HERE

CLIENT = SHELL
FIELD = WILDCAT
WELL = DEVIL FISH

**** WAVESHAPING ****
ENHANCED UPGOING WAVEFIELD
PROCESSING SEQUENCE:
TUBE WAVE SUBTRACTION
SCALE : 10 CM/SEC
POLARITY (S.E.G.) : NORMAL

**** CORRIDOR STACK ****

**** 25 HZ GEOGRAM ****
ZERO PHASE

**** 35 HZ GEOGRAM ****
ZERO PHASE

**** 45 HZ GEOGRAM ****
ZERO PHASE

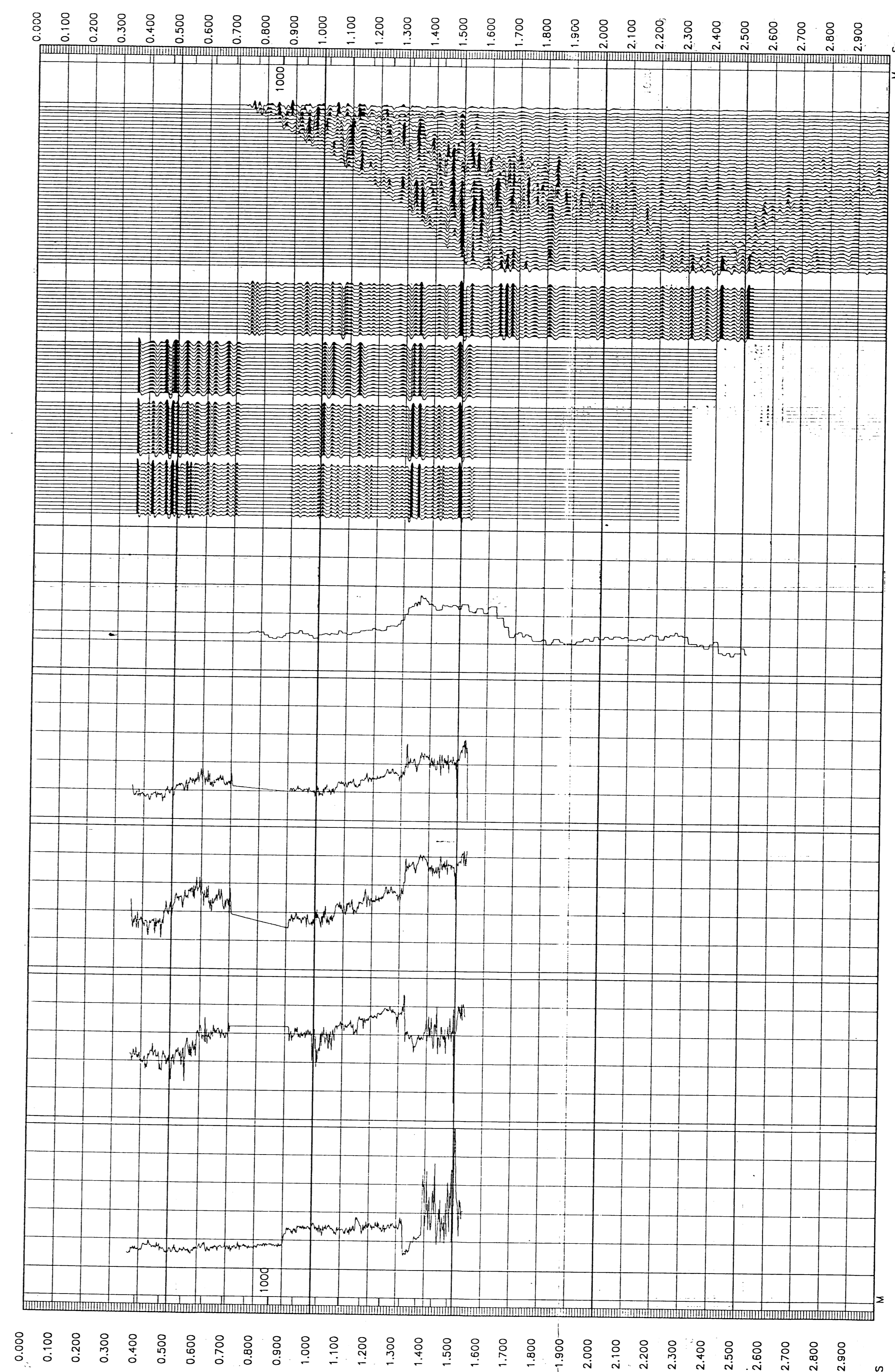

**** INVERTED IMPEDANCE ****

**** LOGGED IMPEDANCE ****

**** SONIC ****

**** DENSITY ****

**** GAMMA RAY ****



COMPANY SHELL AUSTRALIA
FIELD WILDCAT
WELL DEVIL FISH #1
COUNTRY AUSTRALIA

