








-  BOUNDARY P.E.P. 76
-  PRE MESOZOIC OUTCROP
-  GRAVITY CONTOUR IN MILLIGALS
-  VOLCANIC CONE
-  I.O.L. SCOUT DRILLHOLE
-  V.M.D. WATER BORE WITH DEPTH TO BASEMENT
-  SECTION LINE

DEPT. NAT. RES & ENV  
  
 PE907101

**INTERSTATE OIL LIMITED**

**P.E.P. 76**  
**COMPILATION MAP**

Scale 1:250000

July, 1970  
 Enclosure No 1