DATA ANALYSIS

→ DIPMETER LOG
→ INTERPRETATION

DEPT. NAT. RES & ENV
PE600222

COMPANY: HEMATITE PETROLEUM
BASIN :
FIELD :
STATE : VIC.
WELL : SNAIL 1
COUNTRY: AUSTRALIA

STATE
FIELD
WELL
COMPANY

WELL DATA

Coordinates lat	38°54' S
Coordinates long	144°18' E
Log Datum & Elevation:	32'
Nature of Datum :	KB
Logging Contractor	Schlumberger
Other Logs Run	ISF/SLK, ST, FDC/CNL/GR, CIS, MPT

DIP LOG DATA

5

Top Logged Interval:	1794'
Bottom Logged Interval:	4041'
Depth Reached :	4043'
Bottom Driller :	4051'
Bit Size :	12¼"
Date Logged :	7.12.72
Recorded By :	Chaffe

INTERPRETATION DATA

Top Processed Interval:	1794'
Bottom Processed Interval:	4041'
Interval Processed :	2247'
Date Processed :	
Interpretation Program:	DATA ANALYSIS
Computer :	IBM 1130
Plotter :	IBM 1627
Comparator :	Automatic

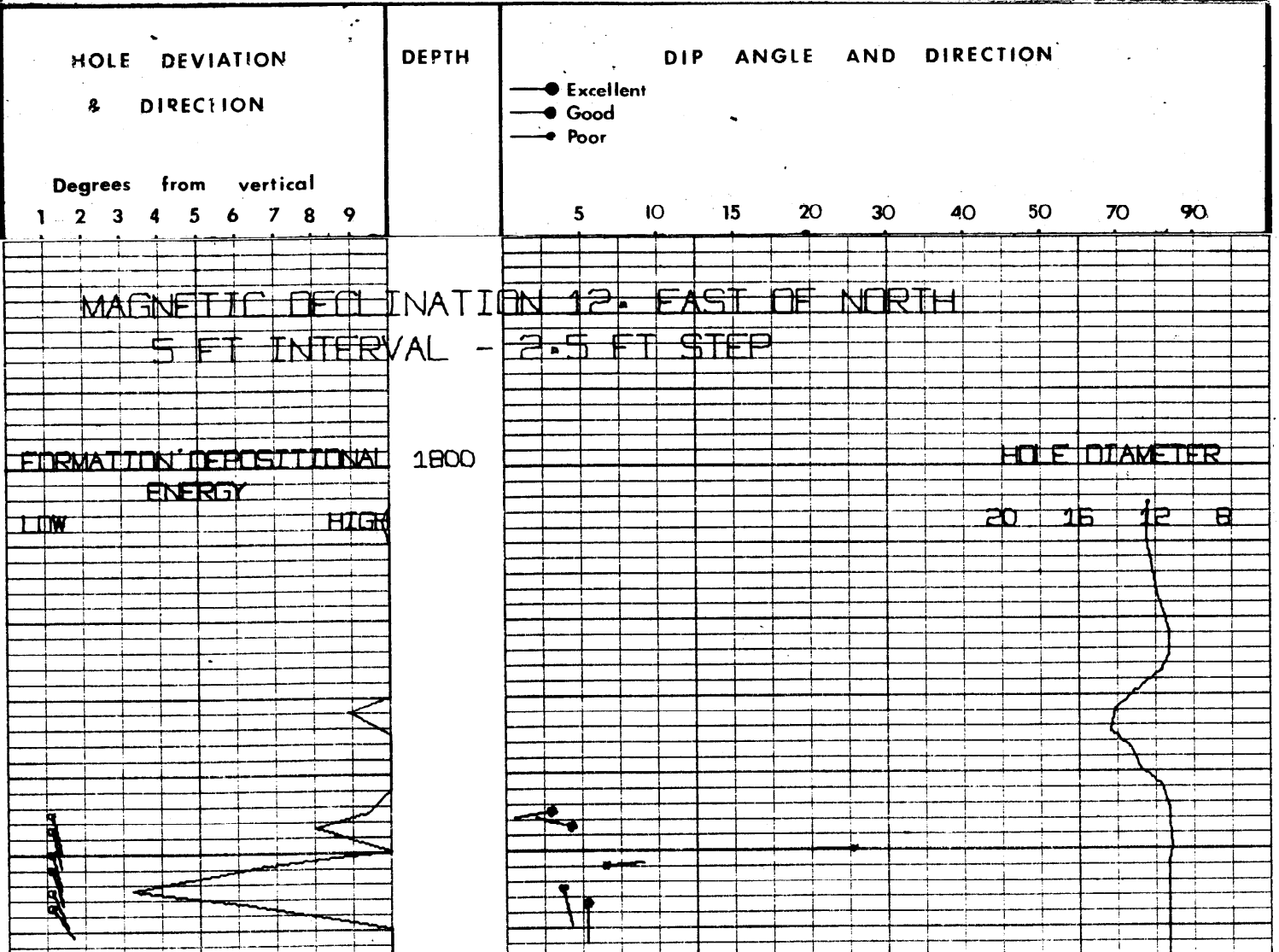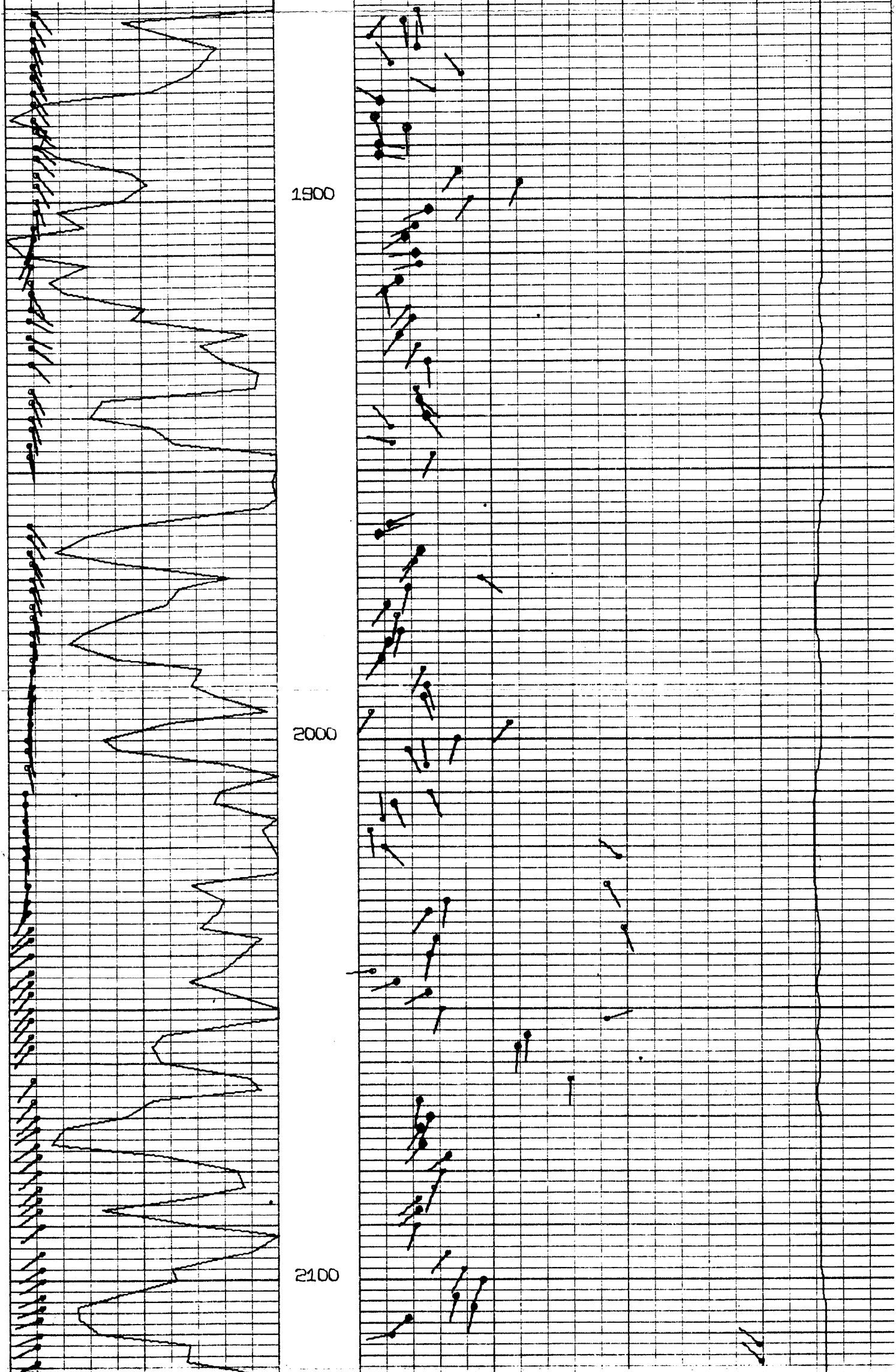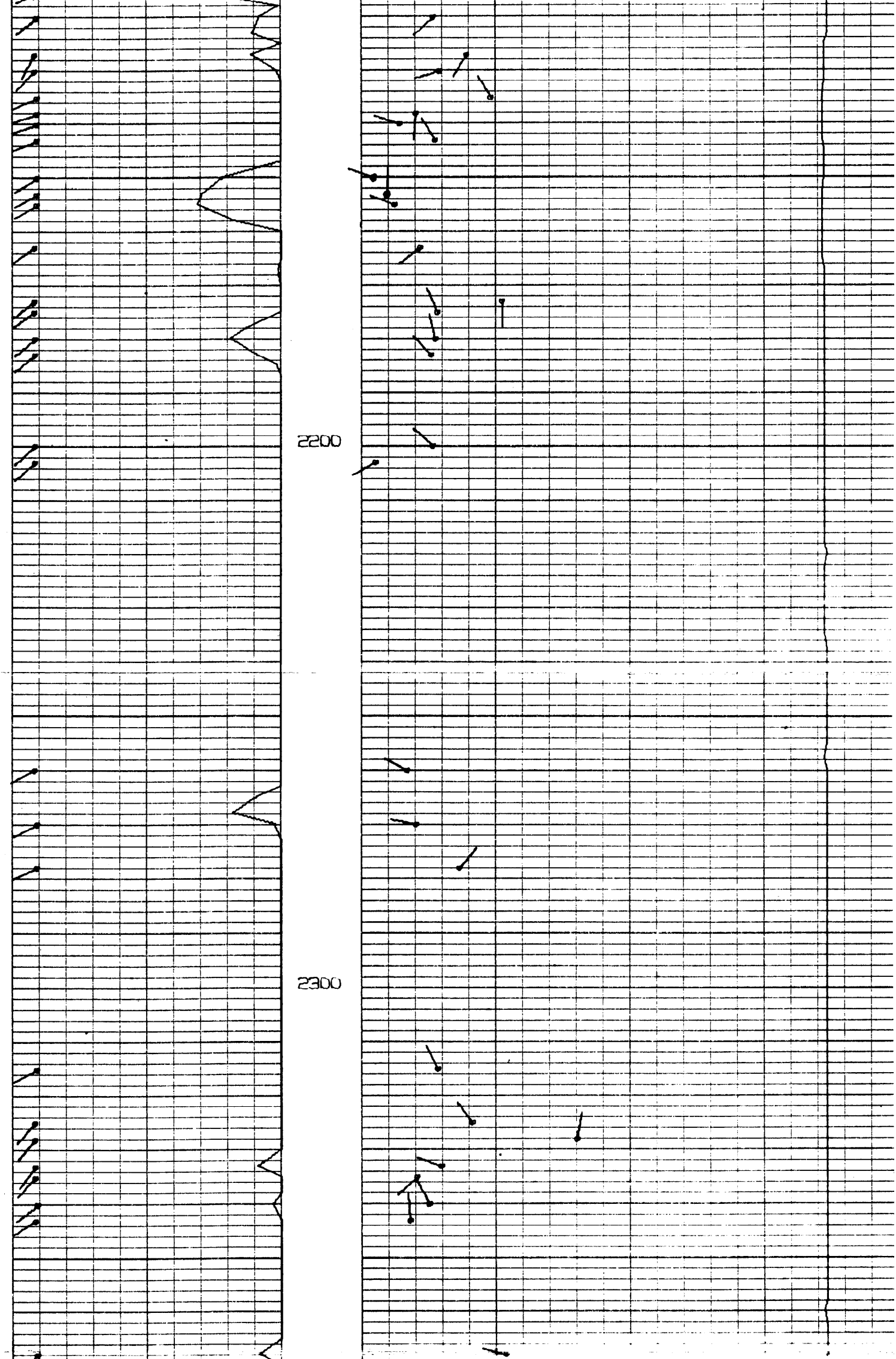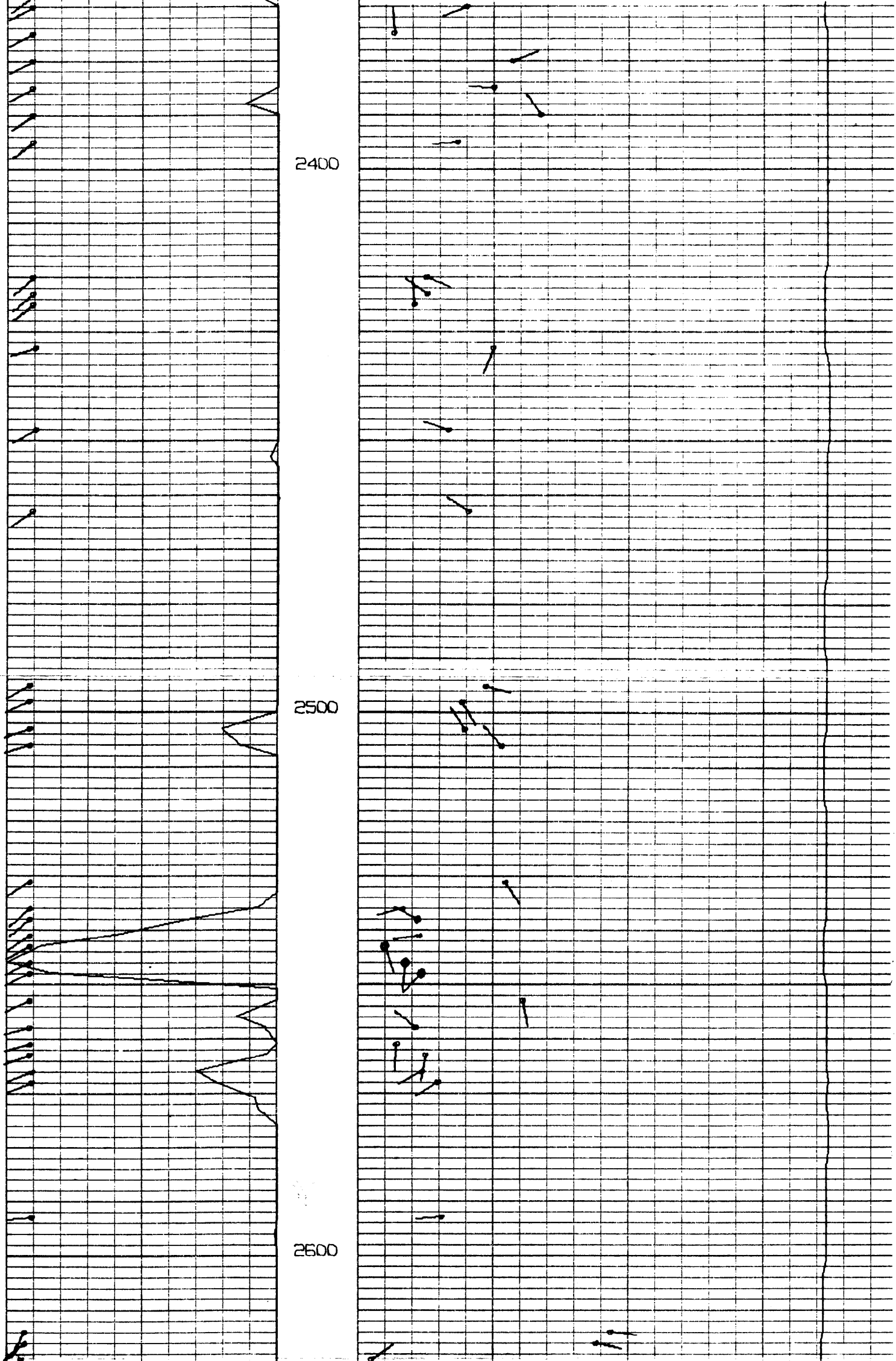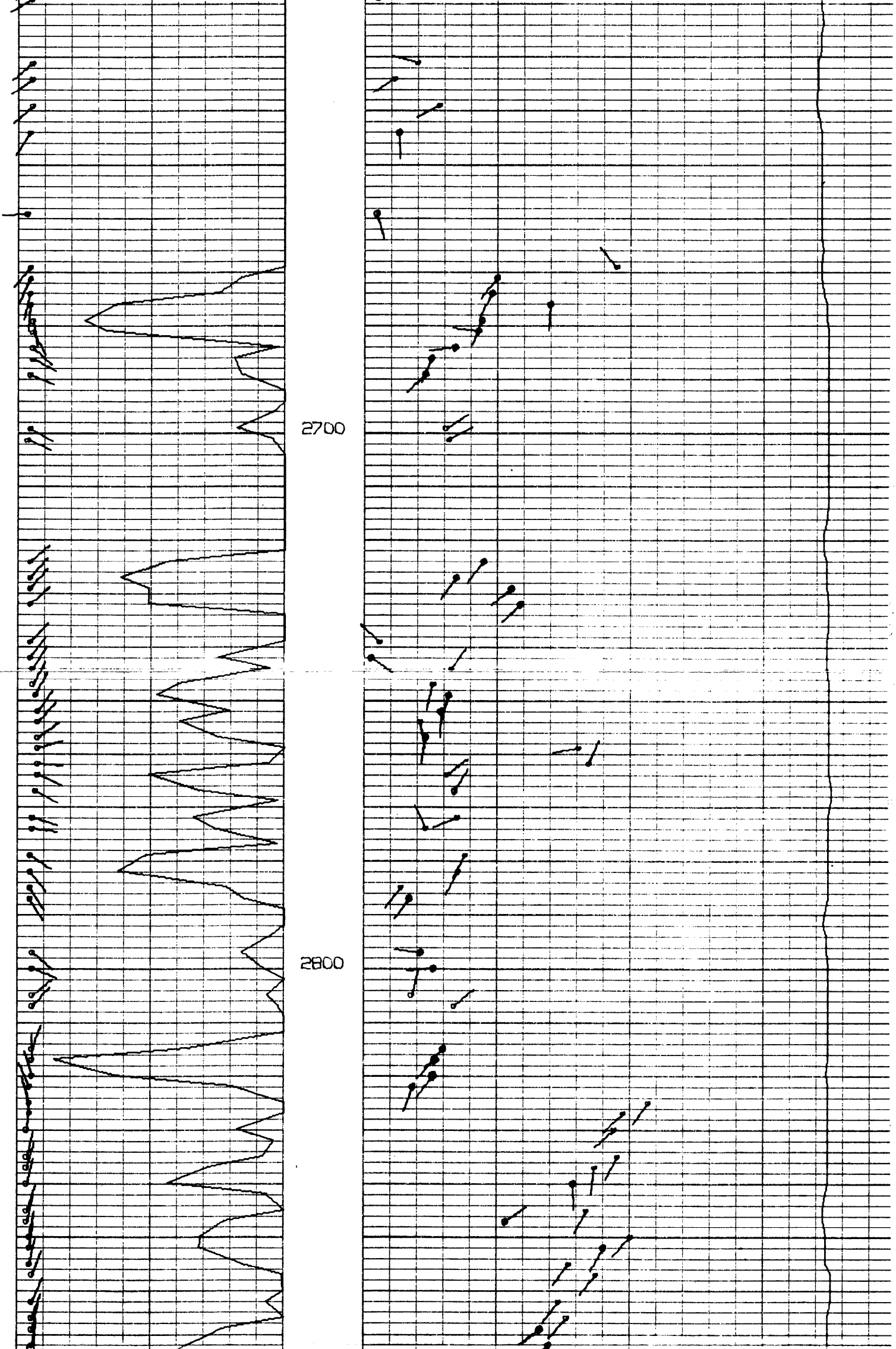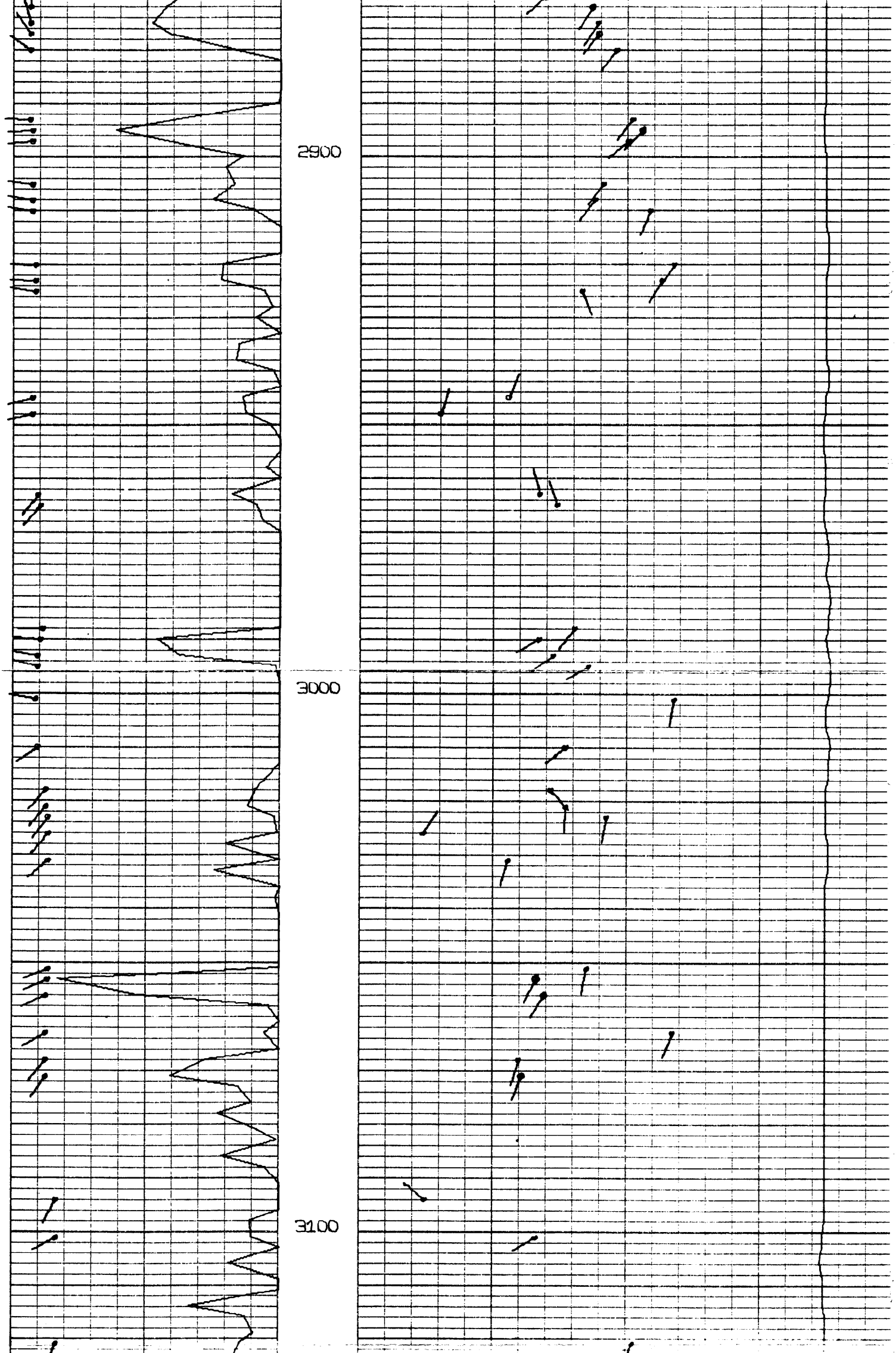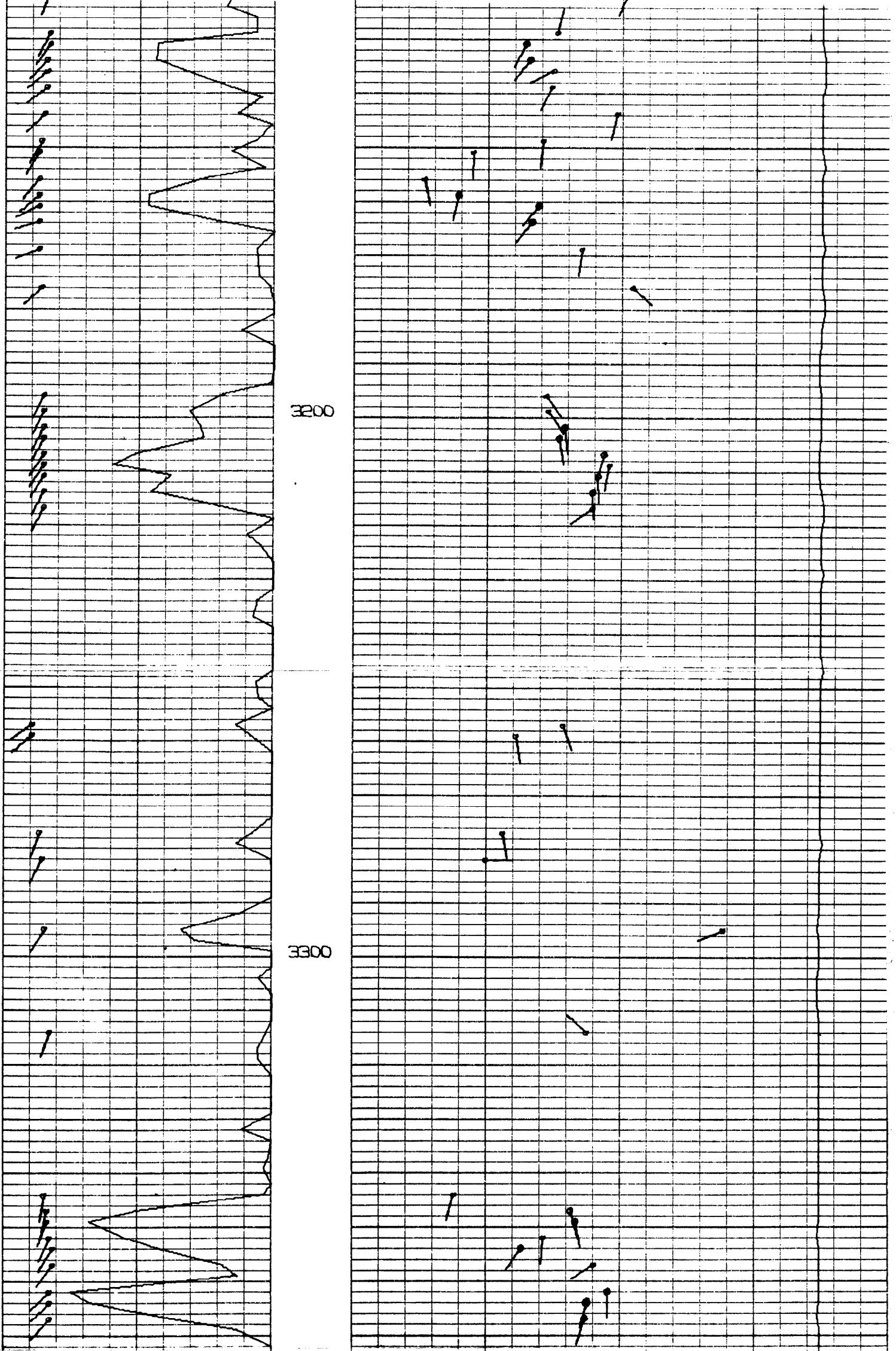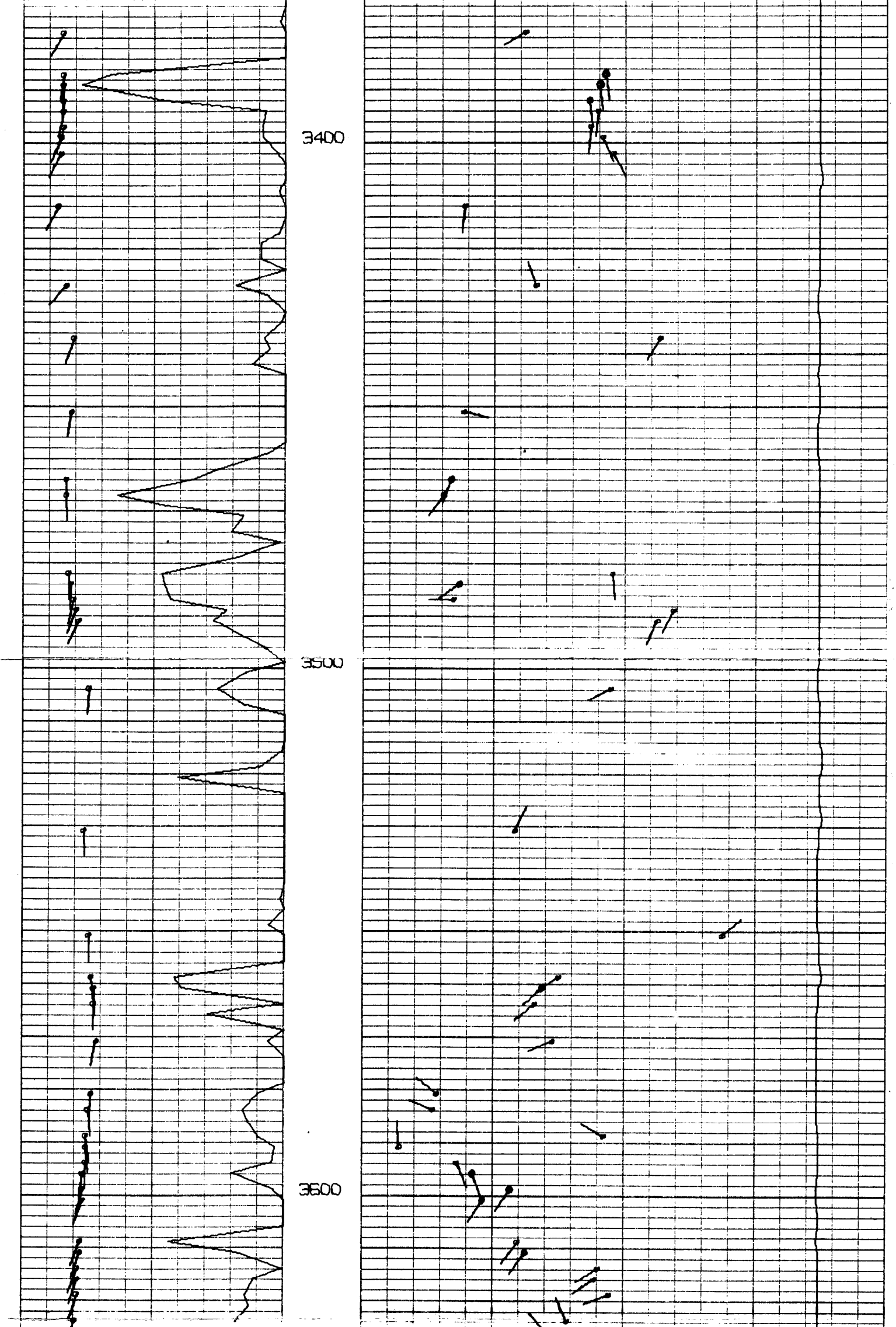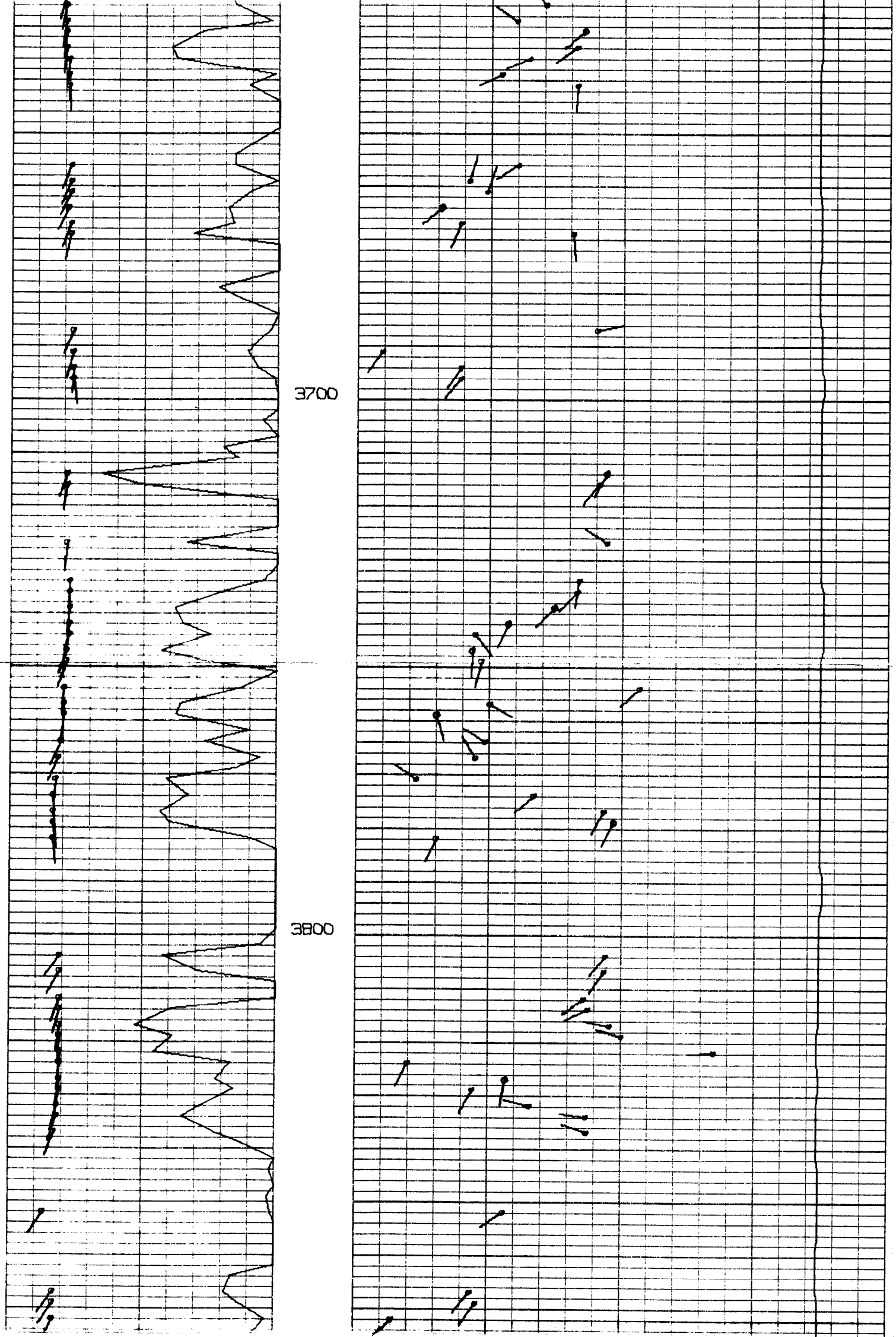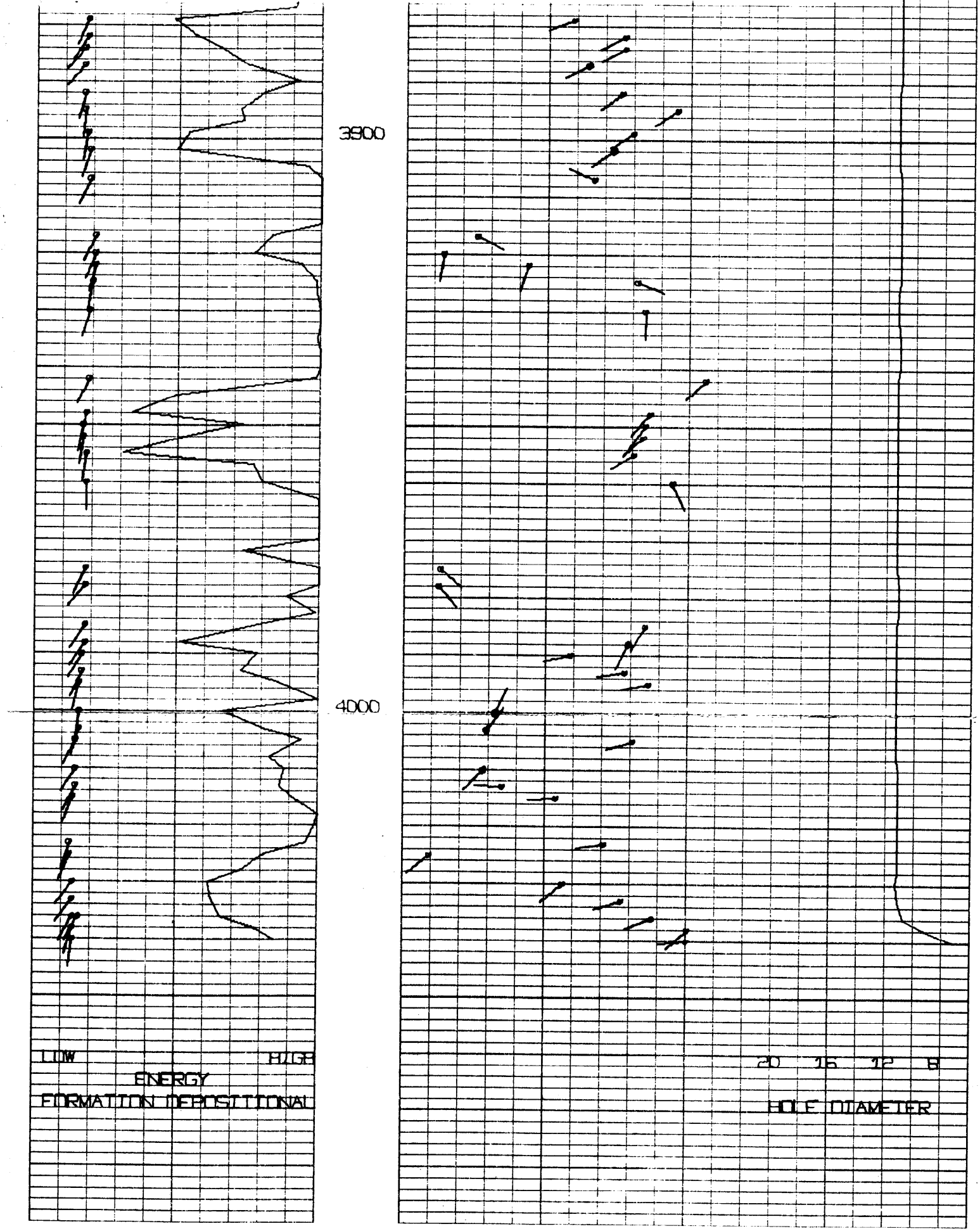REMARKS :